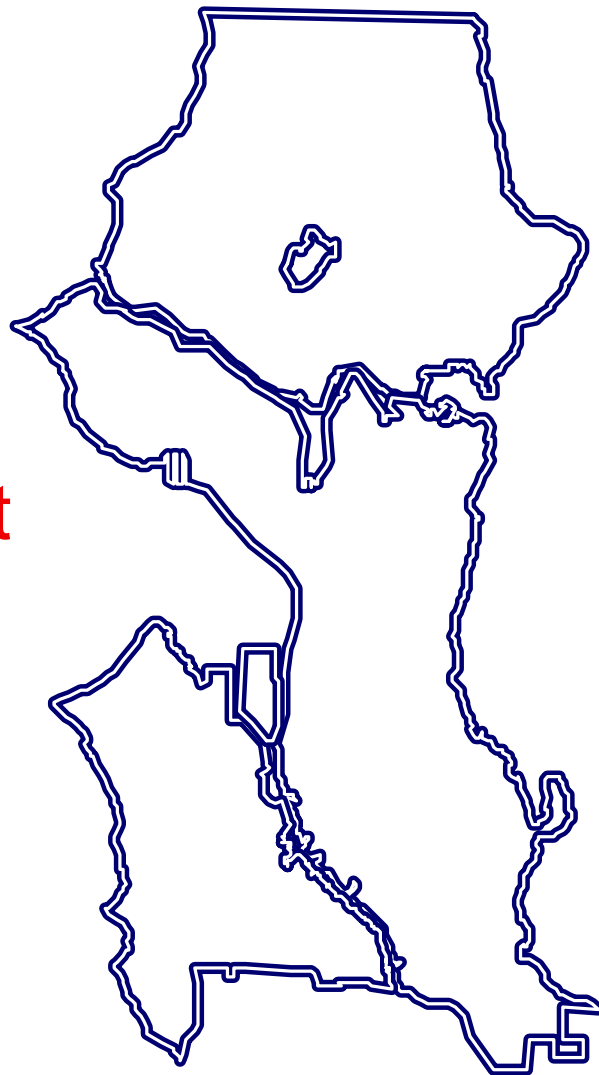


1998-99
Official
School Attendance Area
Descriptions



Seattle
School District
No. 1



October 9, 1998

201 - ADAMS REFERENCE AREA

ADAMS ELEMENTARY SCHOOL
6110 28th AVE N.W., 98107

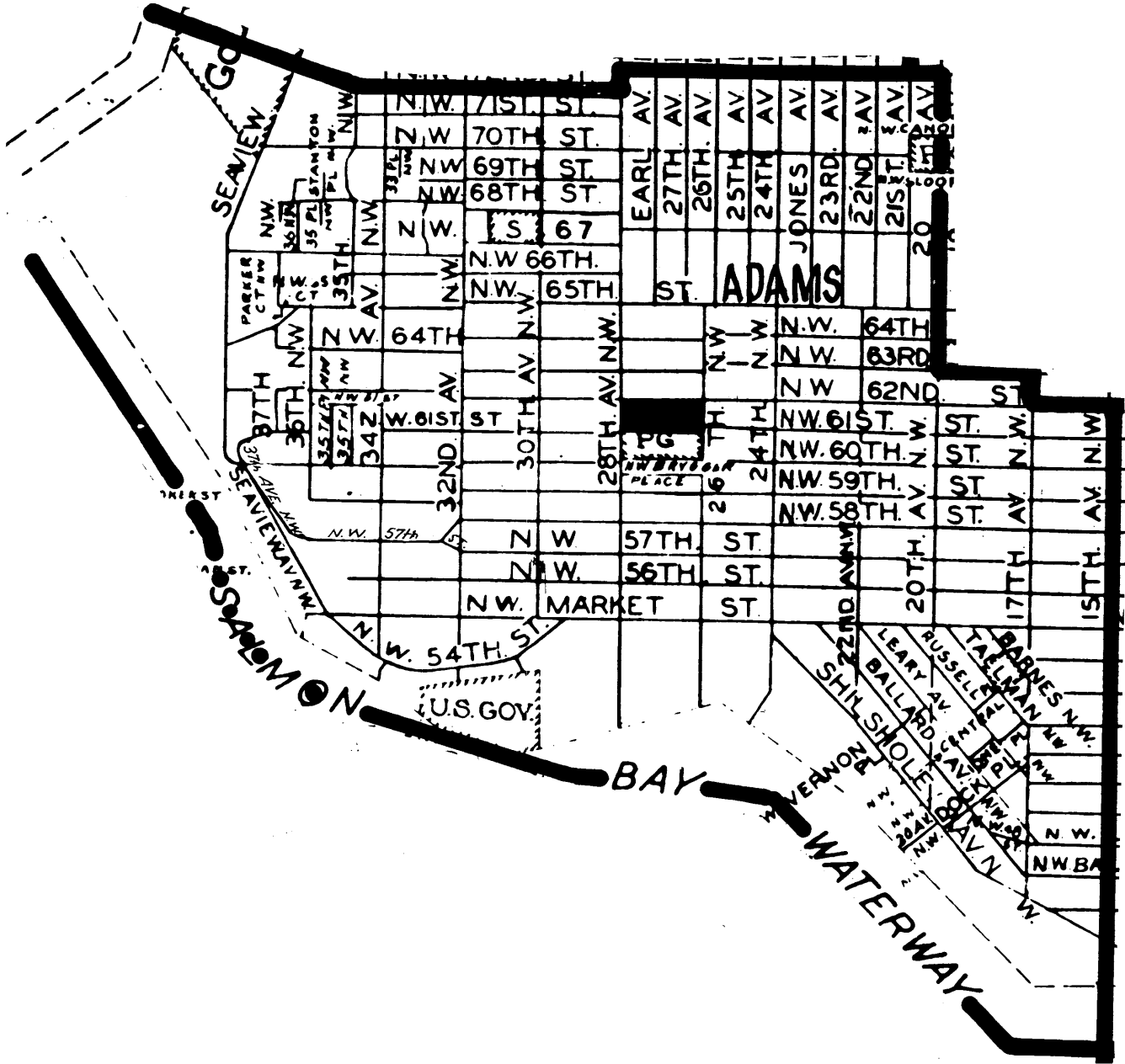
ADAMS: The boundary of Adams Elementary School begins at the intersection of Salmon Bay Waterway and Northwest 72nd Street and continues as follows:

East	on	NW 72nd St	to	28th Ave NW
North	"	28th Ave NW	"	NW 73rd St
East	"	NW 73rd St	"	20th Ave NW
South	"	20th Ave NW	"	NW 63rd St
East	"	NW 63rd St	"	17th Ave NW
South	"	17th Ave NW	"	NW 62nd St
East	"	NW 62nd St	"	15th Ave NW
South	"	15th Ave NW	"	Salmon Bay Waterway
West	"	Salmon Bay Waterway	"	NW 72nd St

All boundary lines are center lines of said roadways unless otherwise stated.

Rev. April, 1979

7500



October 24, 1998

202 - ALKI REFERENCE AREA

ALKI ELEMENTARY SCHOOL
3010 59TH AVE. SW, 98116

ALKI: The boundary of Alki Elementary School begins at the intersection of Puget Sound and Southwest Maryland Place and continues as follows:

Southwest	on	SW Maryland Place	to	California Way SW
Northwest	"	California Way SW	"	California Lane SW
Southwest	"	California Lane SW ext.	"	Bonair Drive SW
		(Excluding homes on both sides of California Lane SW)		
South	"	Bonair Drive SW	"	52nd Ave SW
South	"	52nd Ave SW	"	SW Admiral Way
West	"	SW Admiral Way	"	53rd Ave SW
South	"	53rd Ave SW	"	SW Stevens St
West	"	SW Stevens St	"	SW Admiral Way
Southwest	"	SW Admiral Way	"	SW Schmitz Blvd
Southeast	"	SW Schmitz Blvd	"	Schmitz Park boundary line
South	"	Schmitz Park boundary line	"	55th Ave SW
South	"	55th Ave SW	"	SW Charlestown St
West	""	SW Charlestown St	"	56th Ave SW
South	"	56th Ave SW	"	SW Andover St
West	"	SW Andover St	"	57th Ave SW
South	"	57th Ave SW	"	Hillcrest Ave SW
Northwest	"	Hillcrest Ave SW	"	Arnold Place SW extended
Southwest	"	Arnold Place SW extended	"	Arnold Ave SW extended
Southeast	"	Arnold Ave SW extended	"	SW Oregon St extended
Southeast	"	Edge of Cliff	"	SW Edmunds St extended
South	"	52nd Ave SW	"	SW Bruce St
		(Excluding homes on both sides of 52nd Ave SW)		
East	"	SW Bruce St	"	51st Ave SW
South	"	51st Ave SW	"	SW Canada Drive
East	"	SW Canada Drive	"	50th Ave SW extended
South	"	50th Ave SW extended	"	SW Findlay St extended
West	"	SW Findlay St extended	"	Puget Sound
North	""	Puget Sound	"	SW Maryland Place

All boundary lines are center lines of said roadways unless otherwise stated.

Rev. July, 1989



October 9, 1998

203 - ARBOR HEIGHTS REFERENCE AREA

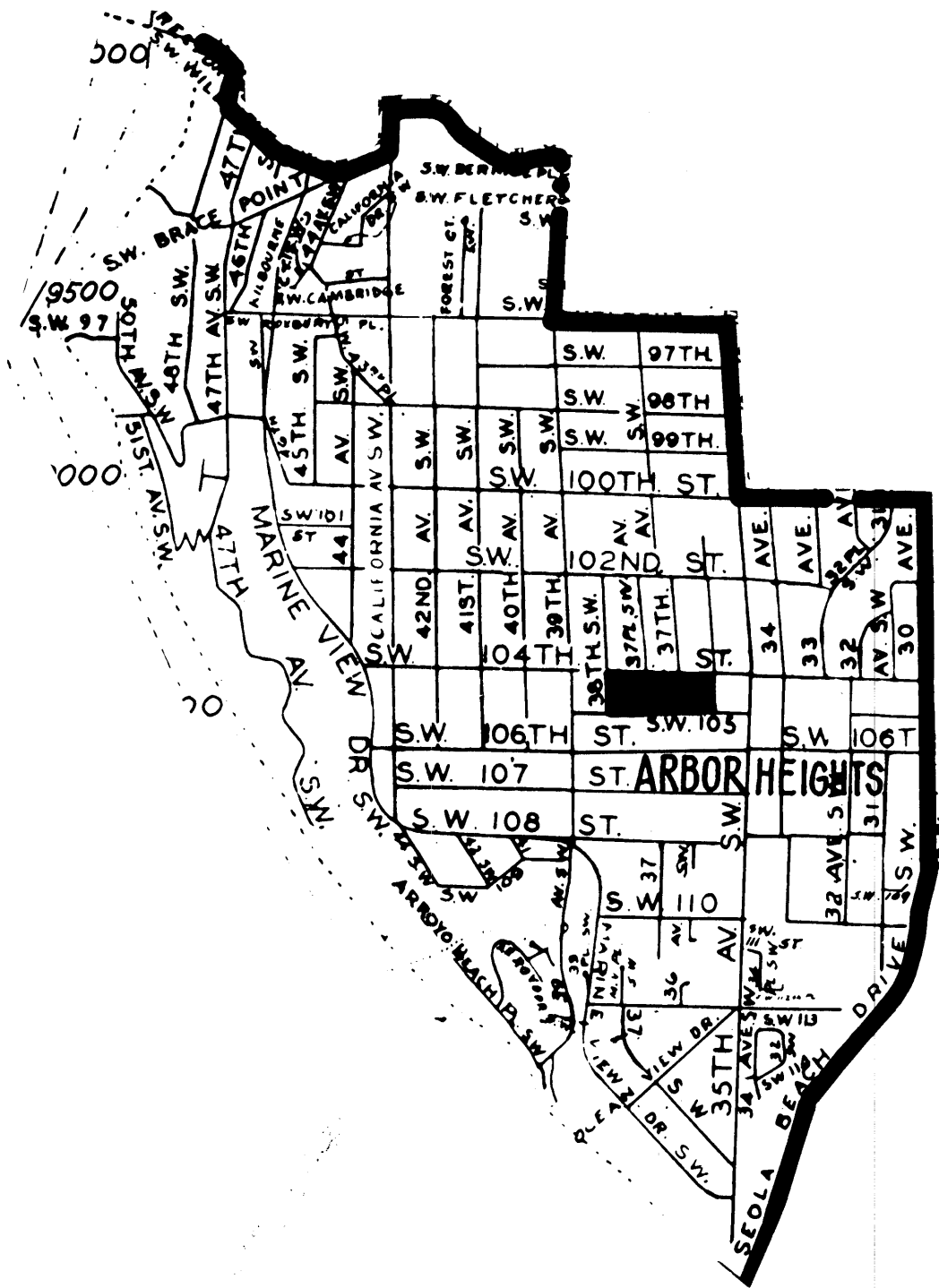
ARBOR HEIGHTS ELEMENTARY SCHOOL
3701 SW 104TH ST., 98146

ARBOR HEIGHTS: The boundary of Arbor Heights Elementary School begins at the Ferry Terminal on Puget Sound and continues as follows:

South	on	Fauntleroy Way SW	to	SW Wildwood Pl
Southeast	"	SW Wildwood Pl	"	SW Brace Point Dr
Northeast	"	SW Brace Point Dr	"	California Ave SW
North	"	California Ave SW	"	SW Barton St
Southeast	"	SW Barton St	"	39th Ave SW
		(Excluding homes on both sides of SW Barton St)		
South	"	39th Ave SW	"	SW Roxbury St
East	"	SW Roxbury St	"	35th Ave SW
South	"	35th Ave SW	"	SW 100th St
East	"	SW 100th St	"	30th Ave SW
South	"	30th Ave SW & Seola Beach Dr SW	"	Puget Sound
Northwest	"	Puget Sound	"	Ferry Terminal

All boundary lines are center lines of said roadways unless otherwise stated.

Rev. July, 1981



October 24, 1998

204 - BAGLEY REFERENCE AREA

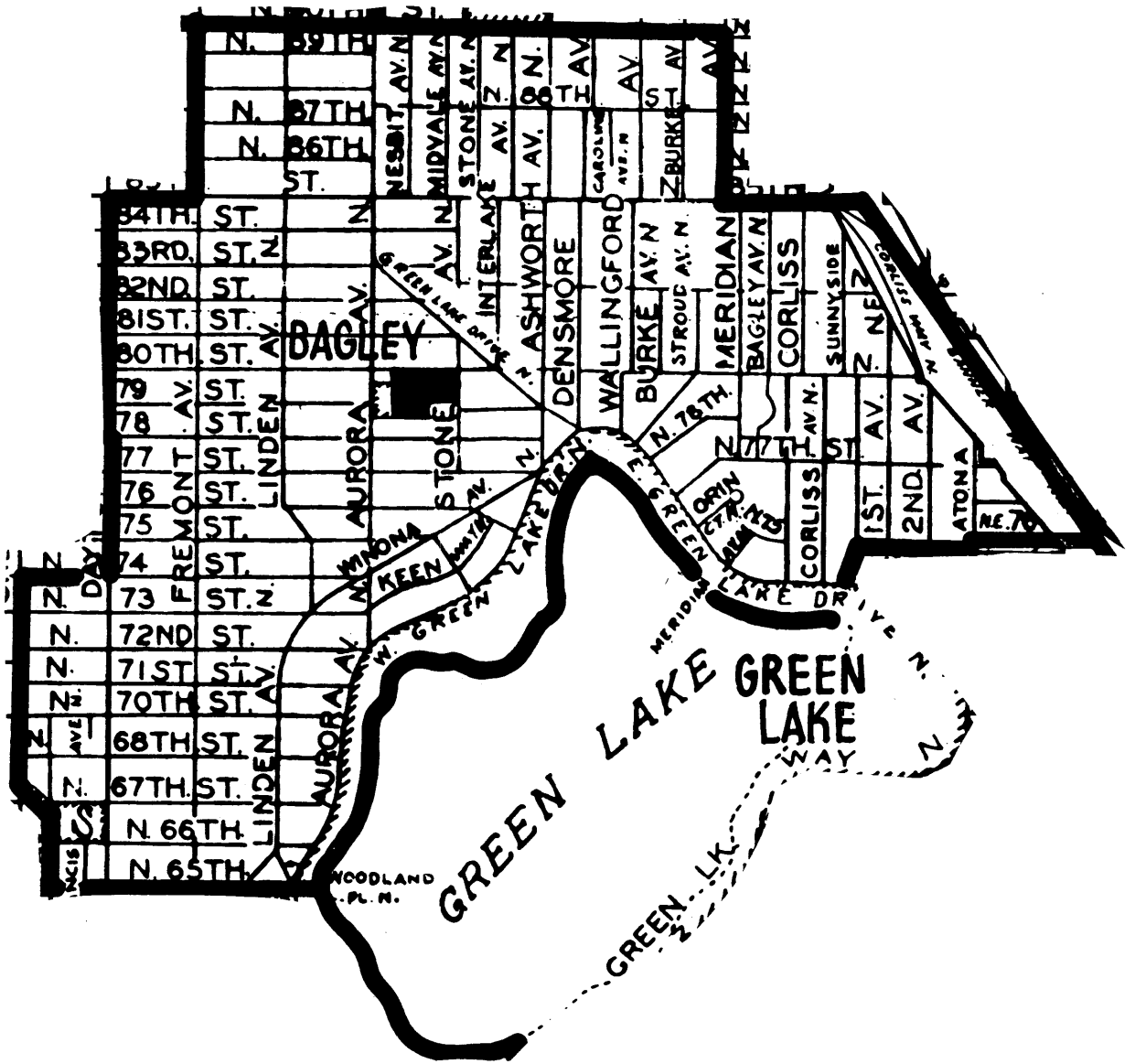
BAGLEY ELEMENTARY SCHOOL
7821 STONE AVE. N, 98103

BAGLEY: The boundary of the Bagley Elementary School begins at the intersection of Fremont Avenue North and North 90th Street and continues as follows:

East	on	90th St	to	Meridian Ave N
South	"	Meridian Ave N	"	N 85th St
East	"	N 85th St	"	Interstate 5
Southeast	"	Interstate 5	"	NE 76th St extended
West	"	NE 76th St	"	Latona Ave NE
South	"	Latona Ave NE	"	NE 75th St
West	"	NE 75th St and N 75th St	"	Sunnyside Ave N
South	"	Sunnyside Ave N	"	Green Lake
West	"	Green Lake	"	N 65th St
West	"	N 65th St	"	Phinney Ave N
Northwest	"	Phinney Ave N	"	Greenwood Ave N
North	"	Greenwood Ave N	"	N 74th St
East	"	N 74th St	"	Dayton Ave N
North	"	Dayton Ave N	"	N 85th St
East	"	N 85th St	"	Fremont Ave N
North	"	Fremont Ave N	"	N 90th St

All boundary lines are center lines of said roadways unless otherwise stated.

Rev. July, 1981



October 24, 1998

205 - BEACON HILL REFERENCE AREA

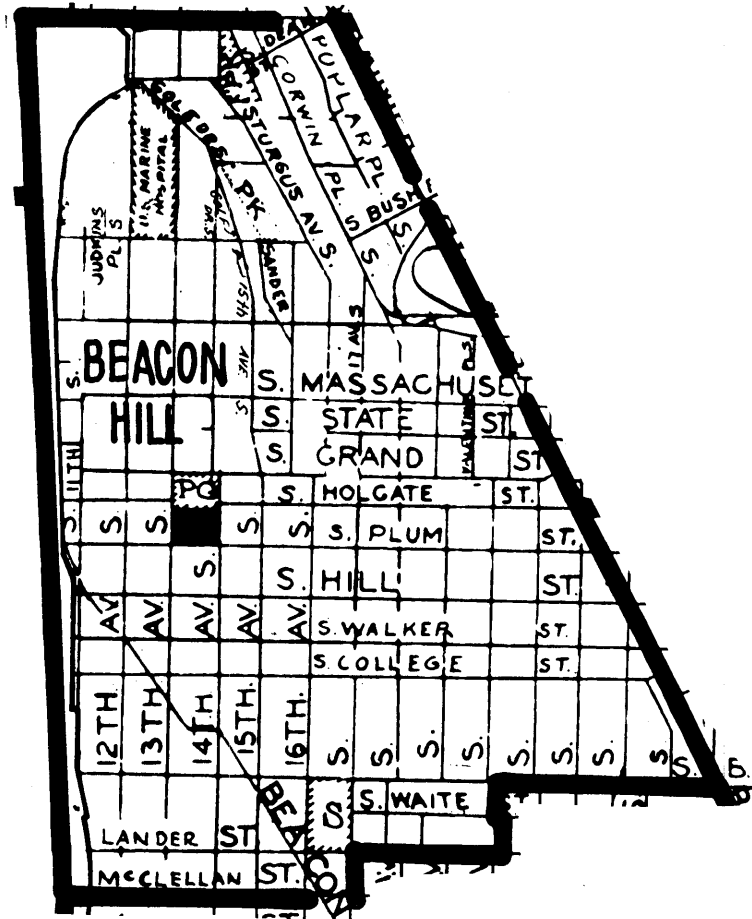
BEACON HILL ELEMENTARY SCHOOL
2025 14TH AVE. S., 98144

BEACON HILL: the boundary of the Beacon Hill reference area begins at the intersection of Interstate 5 and South Dearborn Street and continues as follows:

East	on	S Dearborn St	to	Rainier Ave S
Southeast	"	Rainier Ave S	"	S Bayview St
West	"	S Bayview St	"	20th Ave S
South	"	20th Ave S	"	S Lander St
West	"	S Lander St	"	17th Ave S
South	"	17th Ave S	"	S McClellan St
West	"	S McClellan St	"	I-5
North	"	I-5	"	S Dearborn St

All boundary lines are center lines of said roadways unless otherwise stated.

Rev. July, 1989



October 24, 1998

207 - BRIGHTON REFERENCE AREA

BRIGHTON ELEMENTARY SCHOOL
4425 S HOLLY ST., 98118

BRIGHTON: The boundary of the Brighton reference area begins at the intersection of South Juneau Street and Martin Luther King Way South and continues as follows:

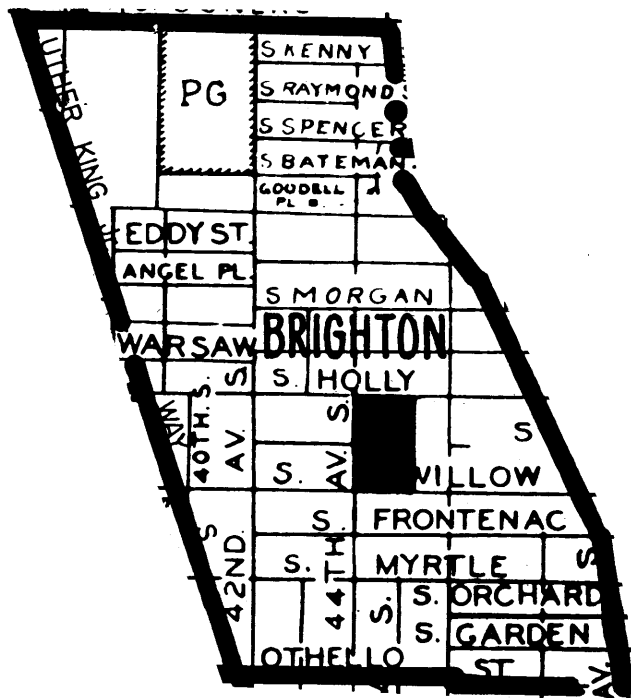
East	on	S Juneau St	to	Rainier Ave S
Southeast	"	Rainier Ave S	"	S Othello St
West	"	S Othello St	"	Martin Luther King Way S
Northwest	"	Martin Luther King Way S	"	S Juneau St

All boundary lines are center lines of said roadways unless otherwise stated.

Rev. July, 1989

BRIGHTON (E): The area that was previously the entire Brighton attendance area prior to the addition of Brighton (C).

BRIGHTON (C): The northwest portion of Brighton reference area acquired from Columbia for the 1989-90 school year. The Area is bounded by Martin Luther King Way S, S Juneau St, and 39th Ave S.



October 9, 1998

208 - BROADVIEW/THOMSON REFERENCE AREA

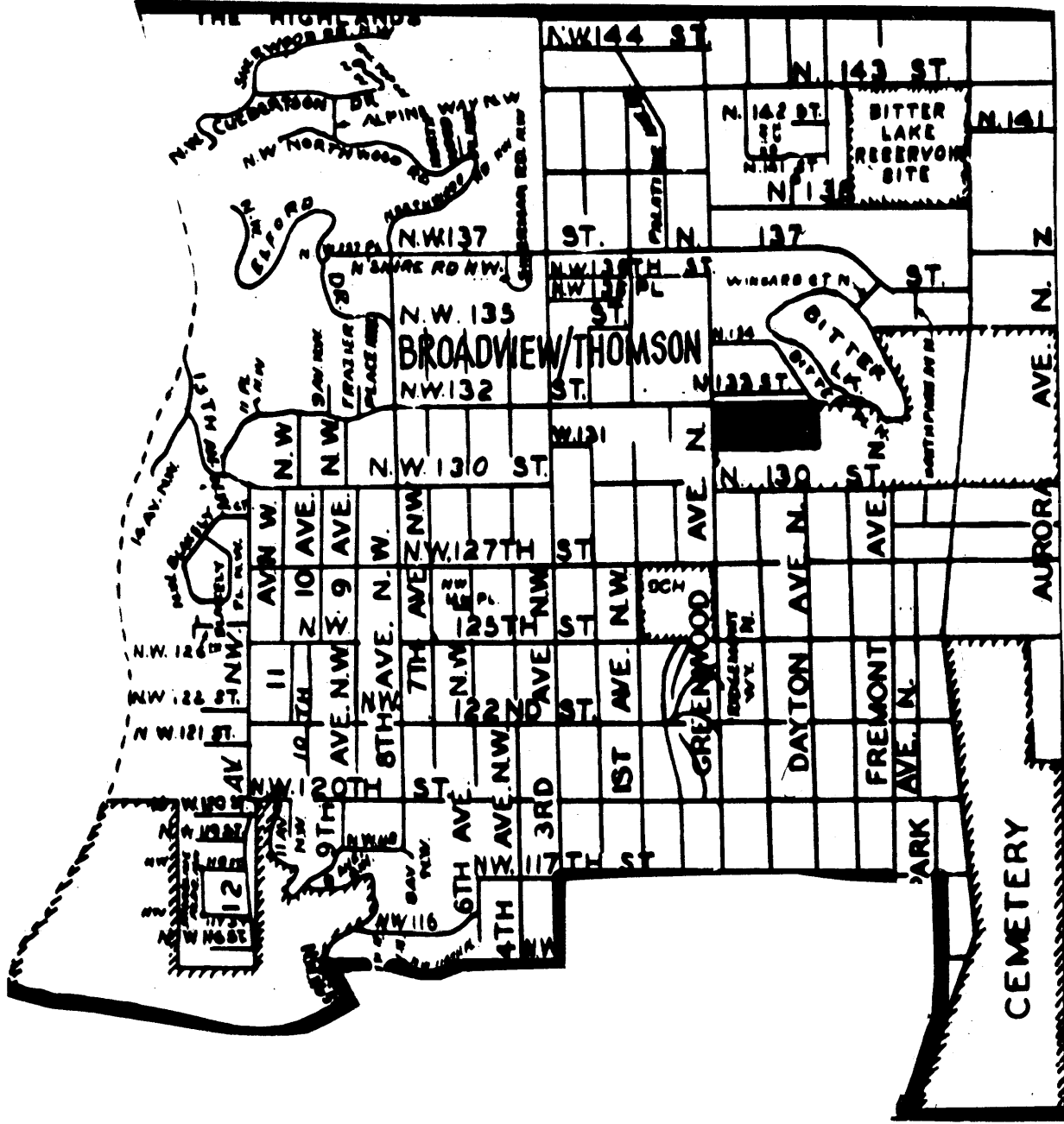
BROADVIEW/THOMSON ELEMENTARY SCHOOL
13052 GREENWOOD AVE. N, 98133

BROADVIEW/THOMSON: The boundary of Broadview/Thomson Elementary School begins at the intersection of Northwest 145th Street and Puget Sound and continues as follows:

East	on	NW 145th St & N 145th St	to	Aurora Ave N
South	"	Aurora Ave N	"	N 110th St
West	"	N 110th St	"	North Park Ave N
North	"	North Park Ave N	"	N 117th St
West	"	N 117th St & NW 117th St	"	3rd Ave NW
South	"	3rd Ave NW	"	NW 115th St
West	"	NW 115th St extended	"	NW 116th St
Southeast	"	NW 116th St	"	NW Carkeek Rd
West	"	NW Carkeek Rd	"	Puget Sound
North	"	Puget Sound	"	NW 145th St

All boundary lines are center lines of said roadways unless otherwise stated.

April, 1978



October 24, 1998

209 - BRYANT REFERENCE AREA

BRYANT ELEMENTARY SCHOOL
3311 NE 60TH ST., 98115

BRYANT: The boundary of the Bryant reference area begins at the intersection of 15th Avenue Northeast and Northeast 75th Street and continues as follows:

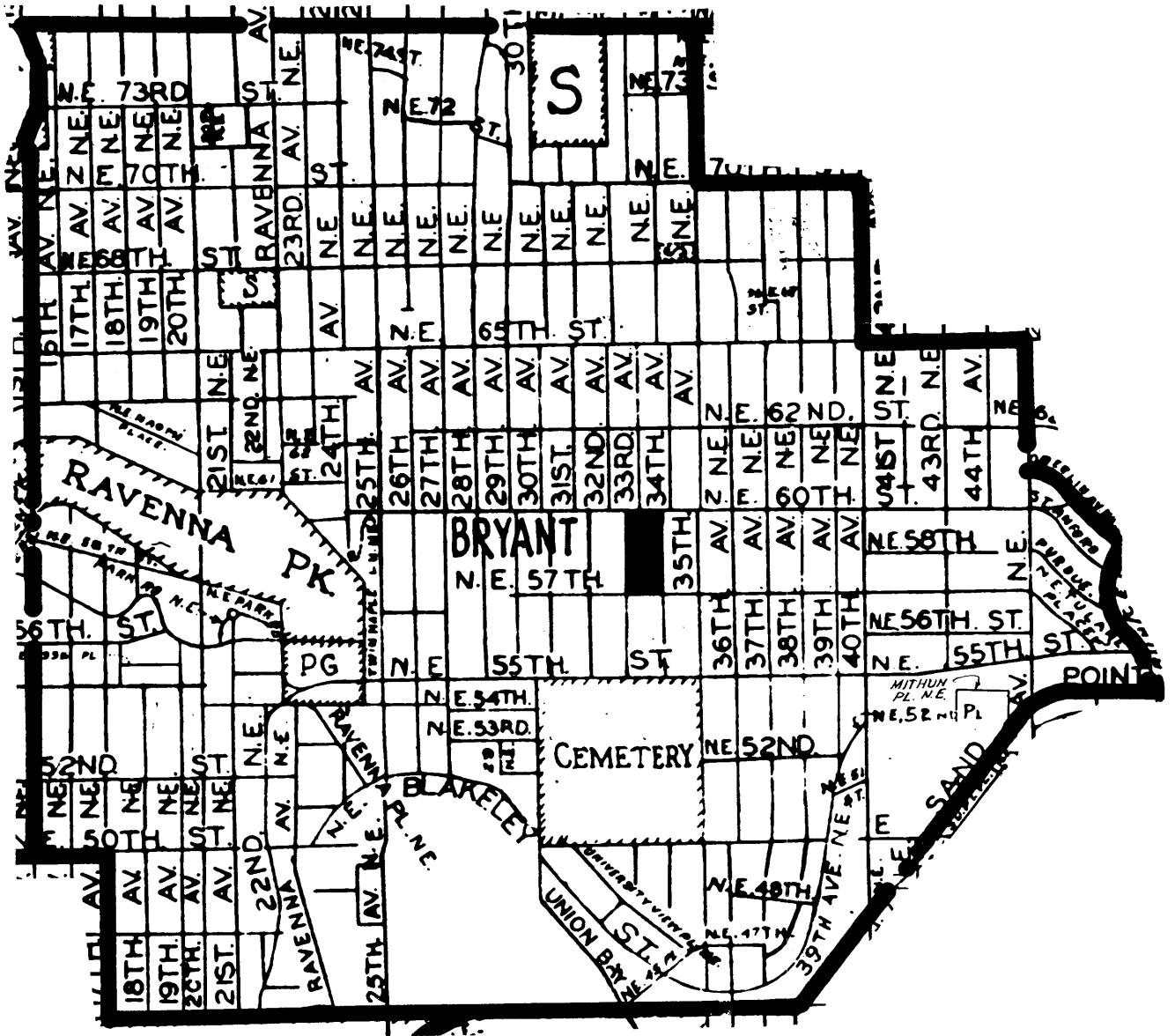
East	on	NE 75th St	to	35th Ave NE
South	"	35th Ave NE	"	NE 70th St
East	"	NE 70th St	"	40th Ave NE
South	"	40th Ave NE	"	NE 65th St
East	"	NE 65th St	"	45th Ave NE
South	"	45th Ave NE	"	Oberlin Ave NE
Southeast	"	Oberlin Ave NE	"	Princeton Ave NE
South	"	Princeton Ave NE	"	Sand Point Way NE
Southwest	"	Sand Point Way NE	"	NE 45th St
West	"	NE 45th St	"	17th Ave NE
North	"	17th Ave NE	"	NE 50th St
West	"	NE 50th Ave St	"	15th Ave NE
North	"	15th Ave NE	"	NE 75th St

All boundary lines are center lines of said roadways unless otherwise stated.

Rev. July, 1989

BRYANT (E): The area that was previously the entire Bryant attendance area prior to addition of Bryant (U).

BRYANT (U): The southwest portion of the Bryant reference area acquired from University Heights for the 1989-90 school year. The area is bounded by NE 62nd St, NE 61st St, NE 60th St, 25th Ave NE, NE 45th St, 17th Ave NE, NE 50th St, and 15th Ave NE.



October 9, 1998

211 - COE REFERENCE AREA

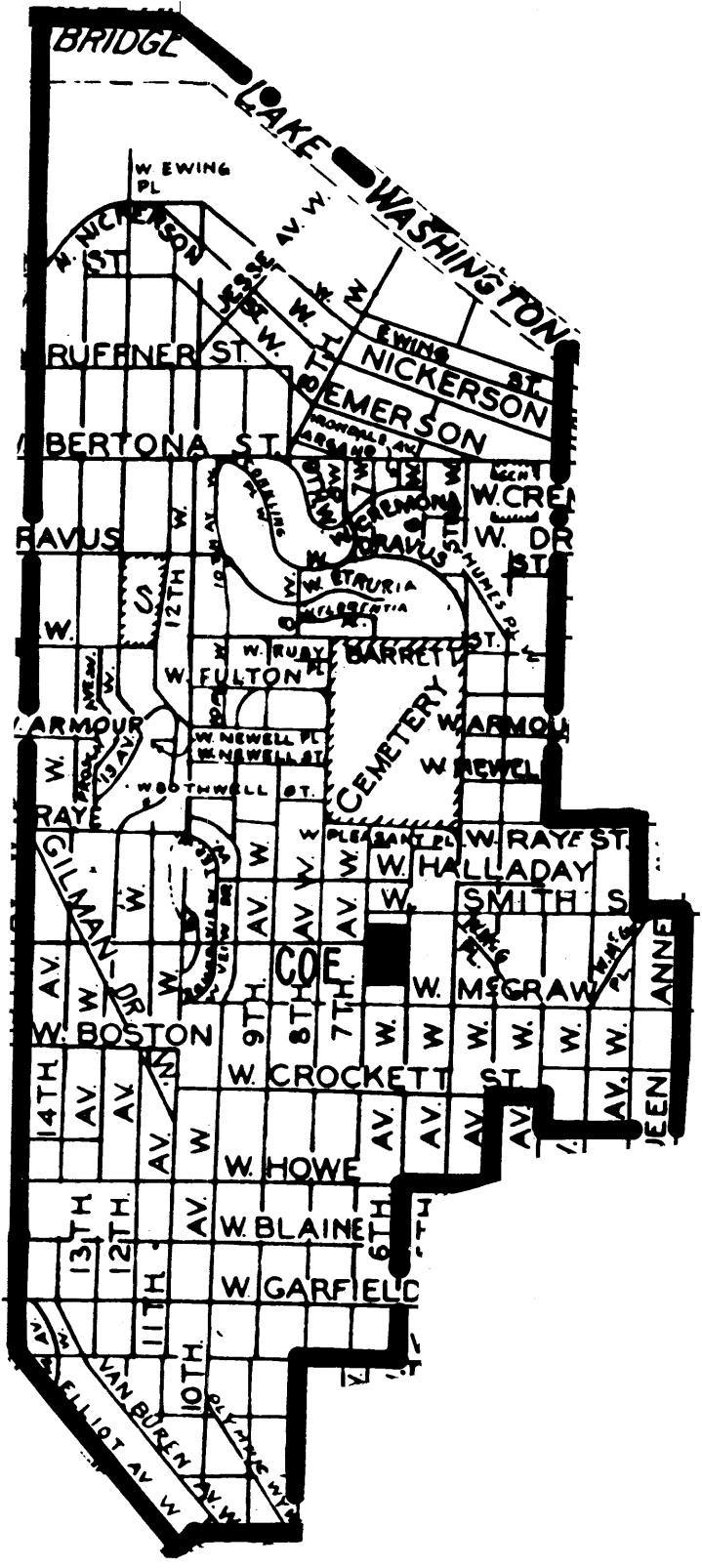
COE ELEMENTARY SCHOOL
2433 6TH AVE. W, 98119

COE: The boundary of Coe Elementary School begins at the intersection of 15th Avenue West (Ballard Bridge) and Salmon Bay Waterway and continues as follows:

Southeast	on	Salmon Bay Waterway	to	3rd Ave W
South	"	3rd Ave W	"	W Raye St
East	"	W Raye St	"	1st Ave W
South	"	1st Ave W	"	W Smith St
East	"	W Smith St	"	Queen Anne Ave N
South	"	Queen Anne Ave N	"	W Crockett St
West	"	W Crockett St	"	4th Ave W
South	"	4th Ave W	"	W Howe St
West	"	W Howe St	"	6th Ave W
South	"	6th Ave W	"	W Galer St
West	"	W Galer St	"	8th Ave W
South	"	8th Ave W	"	W Prospect St
West	"	W Prospect St	"	Elliott Ave W
Northwest	"	Elliott Ave W	"	15th Ave W
North	"	15th Ave W	"	Salmon Bay Waterway

All boundary lines are center lines of said roadways unless otherwise stated.

Rev. July, 1981



February 26, 1999

212 - T. MARSHALL REFERENCE AREA

T. MARSHALL ELEMENTARY SCHOOL
2401 S. IRVING ST., 98144

T MARSHALL: The boundary for T. Marshall Elementary School begins at the intersection of 18th Avenue South and South Jackson Street and continues as follows:

East	on	S Jackson St	to	30th Ave S
South	"	30th Ave S	"	S Lane St
East	"	S Lane St	"	Lake Washington
South	"	Lake Washington	"	S Grand St
West	"	S Grand St	"	31st Ave S
South	"	31st Ave S	"	S Holgate St
West	"	S Holgate St	"	Rainier Ave S
Northwest	"	Rainier Ave S	"	S Dearborn St
East	"	S Dearborn St	"	18th Ave S
North	"	18th Ave S	"	S Jackson St

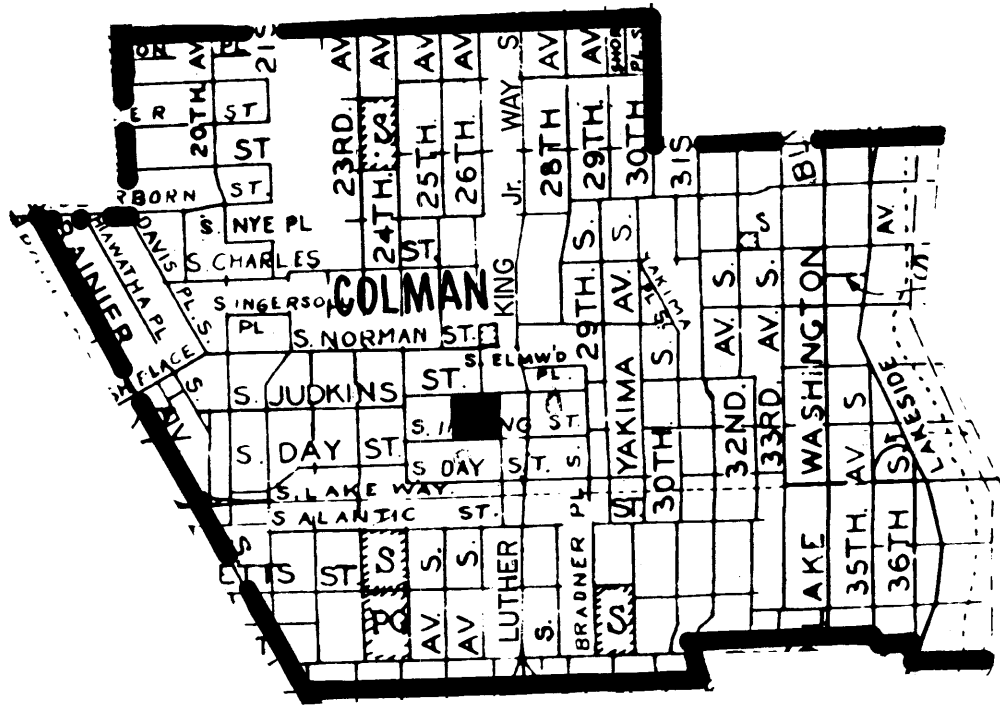
All boundary lines are center lines of said roadways unless otherwise stated.

Rev. July, 1989

COLMAN (L): The north portion of the Colman reference area acquired from Leschi for the 1989-90 school year. the area is bounded by S Jackson St, 30th Ave S, S Lane St, Lake Washington, S Lake Way, and 23rd Ave S.

COLMAN (B): The northwest portion of the Colman reference area acquired from Beacon Hill for the 1989-90 school year. The area is bounded by S Dearborn St, 18th Ave S, S Jackson St, 23rd Ave S, S Massachusetts St, and Rainier Ave S.

COLMAN (M): The south portion of the Colman reference area acquired from Muir for the 1989-90 school year. the area is bounded by S Massachusetts St, 23rd Ave S, S Lake Way, Lake Washington, S Grand St, 31st Ave S, S Holgate St, and Rainier Ave S.



October 24, 1998

215 - CONCORD REFERENCE AREA

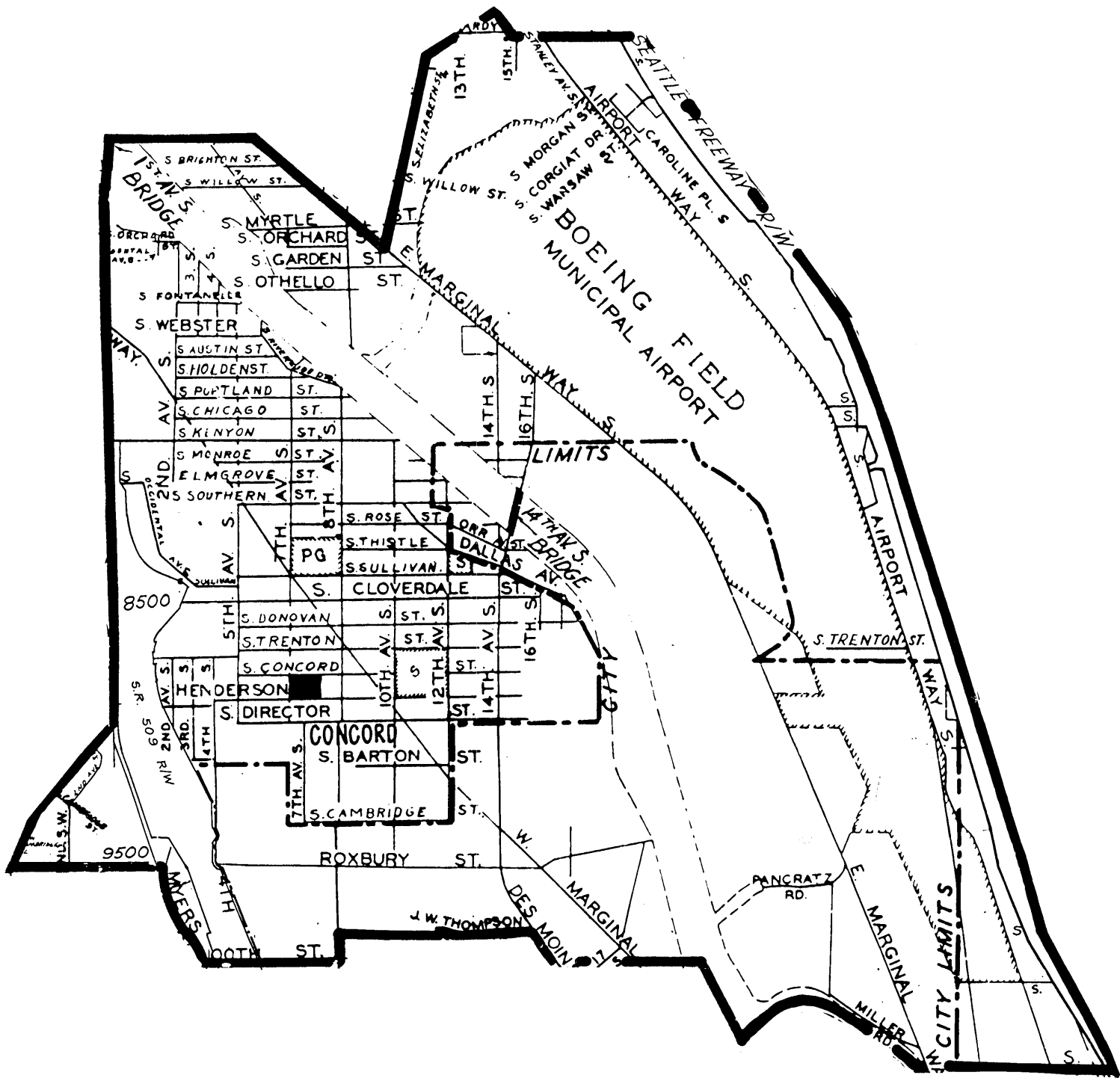
CONCORD ELEMENTARY SCHOOL
723 S CONCORD ST., 98108

CONCORD: The boundary of Concord Elementary School begins at the intersection of 1st Avenue South Bridge and South Holly Street extended and continues as follows:

East	on	S Holly St extended	to	E Marginal Way S
Southeast	"	E Marginal Way S	"	Ellis Ave S
Northeast	"	Ellis Ave S	"	S Albro Place
Northeast	"	S Albro Place	"	Stanley Ave S
Southeast	"	Stanley Ave S	"	S Eddy St extended
East	"	S Eddy St extended	"	I-5
Southeast	"	I-5	"	S Ryan St extended
West	"	S Ryan St extended	"	Duwamish Waterway
Northwest	"	Duwamish Waterway	"	S 100th St extended
West	"	S 100th St extended	"	Des Moines Way S
Northwest	"	Des Moines Way S	"	S 99th St
West	"	S 99th St extended	"	8th Ave S
South	"	8th Ave S	"	S 100th St
West	"	S 100th St extended	"	Myers Way S
Northwest	"	Myers Way S	"	SW Roxbury St extended
West	"	SW Roxbury St extended	"	Olson Place SW
Northeast	"	Olson Place SW	"	1st Ave S
North	"	1st Ave S	"	1st Ave S Bridge
North	"	1st Ave S Bridge	"	S Holly St extended

All boundary lines are center lines of said roadways unless otherwise stated.

July, 1971



October 9, 1998

216 - COOPER REFERENCE AREA

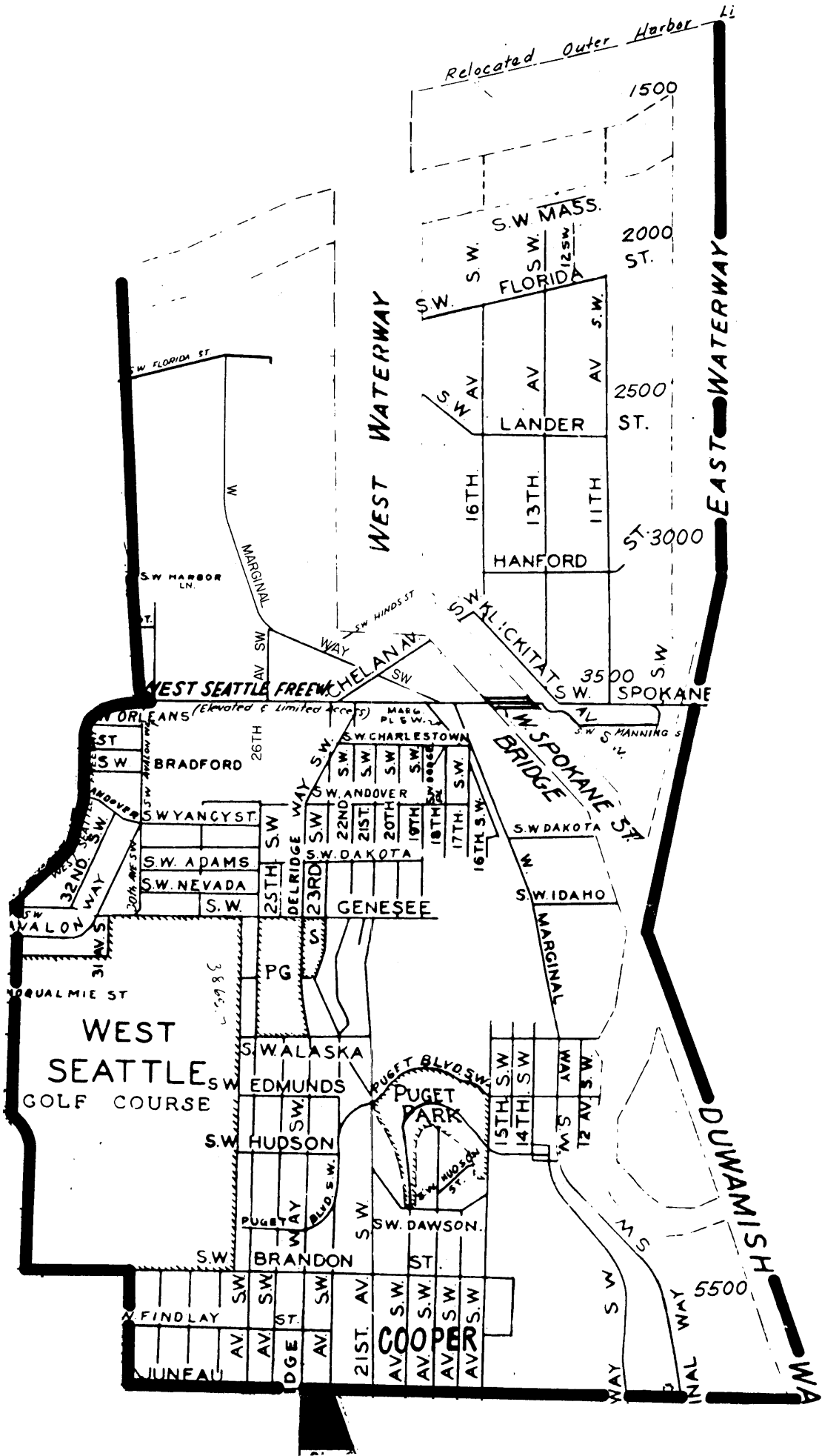
COOPER ELEMENTARY SCHOOL
5950 DELRIDGE WAY SW, 98106

COOPER: The boundary of Cooper Elementary School begins at the intersection of Harbor Avenue Southwest extended and Elliott Bay and continues as follows:

East	on	Elliott Bay	to	Duwamish Waterway
South	"	Duwamish Waterway	"	SW Juneau St extended
West	"	SW Juneau St	"	30th Ave SW
North	"	30th Ave SW	"	SW Brandon St
West	"	SW Brandon St	"	35th Ave SW
North	"	35th Ave SW	"	SW Edmunds St
		(Excluding homes on 35th Ave SW)		
North	"	35th Ave SW	"	Fauntleroy Way SW
Northeast	"	Fauntleroy Way SW	"	West Seattle Freeway
Northeast	"	West Seattle Freeway	"	Harbor Ave SW
North	"	Harbor Ave SW extended	"	Elliott Bay

All boundary lines are center lines of said roadways unless otherwise stated.

April, 1979



October 9, 1998

218 - DAY REFERENCE AREA

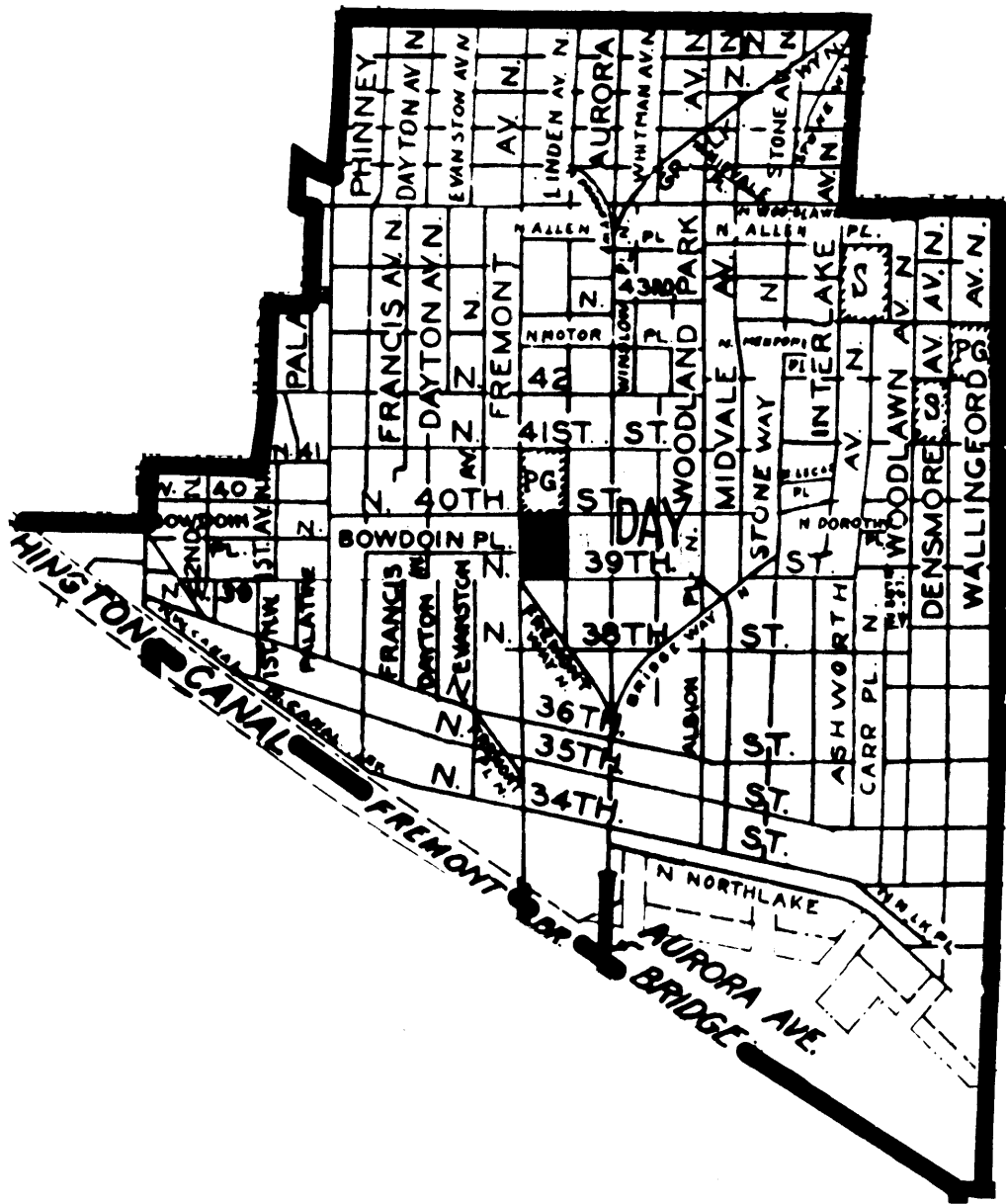
DAY ELEMENTARY SCHOOL
3921 LINDEN AVE. N, 98103

DAY: The boundary of Day Elementary School begins at the intersection of Greenwood Avenue North and North 50th Street and continues as follows:

East	on	N 50th St	to	Stone Way N
Southwest	"	Stone Way N	"	Interlake Ave N
South	"	Interlake Ave N	"	N 45th St
East	"	N 45th St	"	Wallingford Ave N
South	"	Wallingford Ave N	"	Lake Washington Ship Canal
Northwest	"	Lake Washington Ship Canal	"	NW Bowdoin Pl extended
East	"	NW Bowdoin Pl extended	"	3rd Ave NW
North	"	3rd Ave NW	"	NW 41st St
East	"	NW 41st St	"	1st Ave NW
North	"	1st Ave NW	"	N 43rd St
East	"	N 43rd St	"	Palatine Ave N
North	"	Palatine Ave N	"	N Market St
Southeast	"	N Market St	"	Greenwood Ave N
North	"	Greenwood Ave N	"	N 50th St

All boundary lines are center lines of said roadways unless otherwise stated.

April, 1978



October 9, 1998

251 - DEARBORN PARK REFERENCE AREA

DEARBORN PARK ELEMENTARY SCHOOL
2820 S ORCAS ST., 98108

DEARBORN PARK: The boundary of Dearborn Park Elementary School begins at the intersection of South Andover Street and Cheasty Boulevard South and continues as follows:

East	on	S Andover St	to	Empire Way S
South	"	Empire Way S	"	S Holly St
West	"	S Holly St	"	32nd Ave S
North	"	32nd Ave S	"	S Graham St
West	"	S Graham St	"	Gould Ave S
North	"	Gould Ave S extended	"	S Orcas St
East	"	S Orcas St	"	Beacon Ave S
North	"	Beacon Ave S	"	Cheasty Blvd S
Northeast	"	Cheasty Blvd S	"	S Andover St

All boundary lines are center lines of said roadways unless otherwise stated.

April, 1978



October 9, 1998

219 - DUNLAP REFERENCE AREA

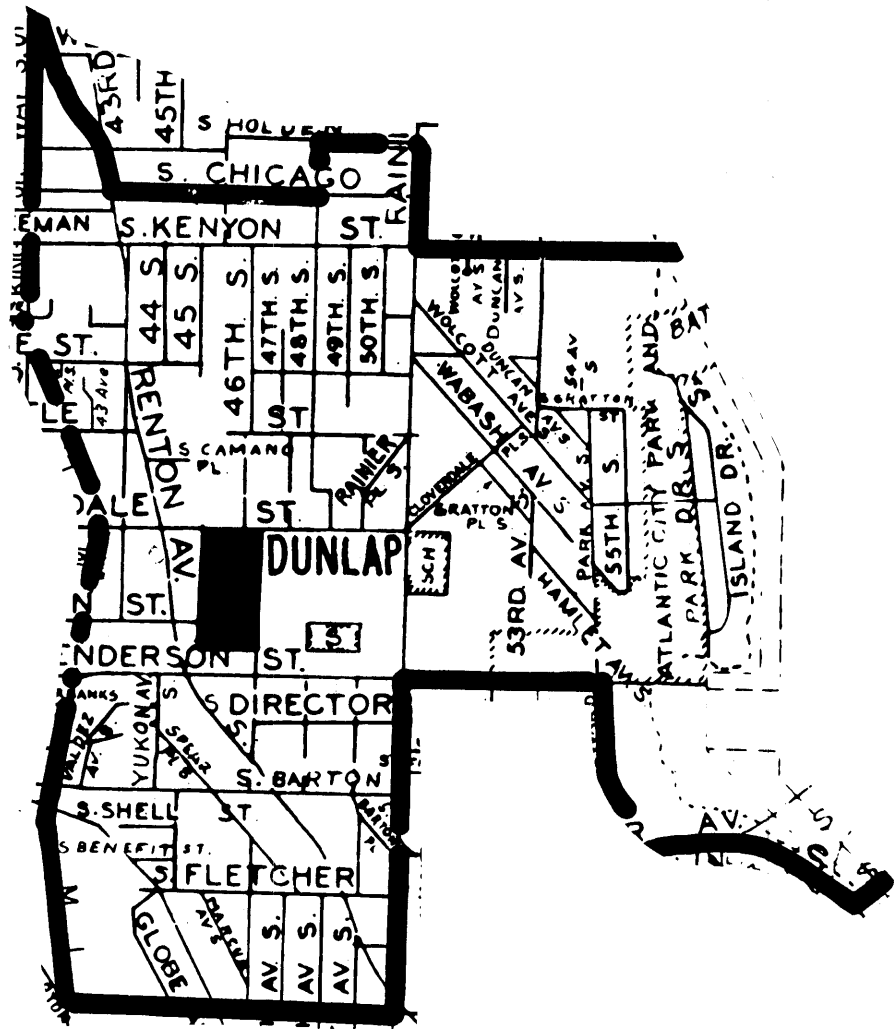
DUNLAP ELEMENTARY SCHOOL
8621 46TH AVE.S, 98118

DUNLAP: The boundary of the Dunlap reference area begins at the intersection of Martin Luther King Way South and Renton Avenue South and continues as follows:

Southeast	on	Renton Ave S	to	S Chicago St
East	"	S Chicago St extended	"	48th Ave S
North	"	48th Ave S	"	S Holden St
East	"	S Holden	"	Rainier Ave S
South	"	Rainier Ave S	"	S Kenyon St
East	"	S Kenyon St	"	Lake Washington
South	"	Lake Washington	"	S Carver St extended
Southwest	"	S Carver St extended	"	Rainier Ave S
West	"	Rainier Ave S	"	Seward Park Ave S
Northwest	"	Seward Park Ave S	"	S Henderson St
West	"	S Henderson St	"	Rainier Ave S
South	"	Rainier Ave S	"	51st Ave S
South	"	51st Ave S	"	S Roxbury St
West	"	S Roxbury St extended	"	Martin Luther King Way S
North	"	Martin Luther King Way S	"	Renton Ave S

All boundary lines are center line of said roadways unless otherwise stated.

Rev. July, 1989



October 24, 1998

221 - EMERSON REFERENCE AREA

EMERSON ELEMENTARY SCHOOL
9709 60TH AVE S., 98118

EMERSON: The boundary of the Emerson reference area begins at the intersection of Rainier Avenue South and South Henderson Street and continues as follows:

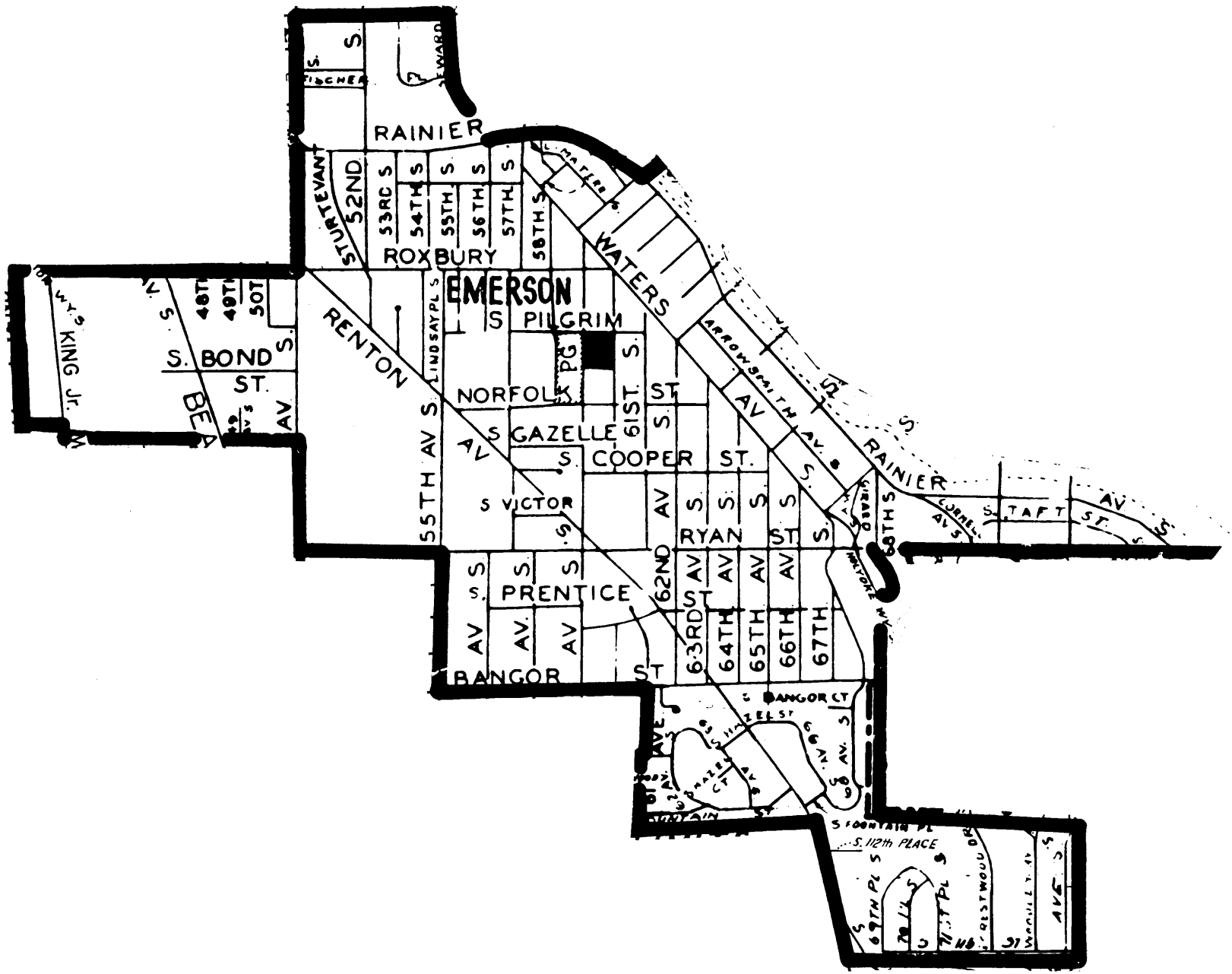
East	on	S Henderson St	to	Seward Park Ave S
Southeast	"	Seward Park Ave S	"	Rainier Ave S
East	"	Rainier Ave S	"	S Carver St
Northeast	"	S Carver St extended	"	Lake Washington
Southeast	"	Lake Washington	"	S Ryan St
West	"	S Ryan St	"	Lakeridge Park
South	"	Lakeridge Park	"	S 112th extended
East	"	S 112th extended	"	Cornell Ave S
South	"	Cornell Ave S	"	S 115th St
		(Including homes on both sides of Cornell Ave S)		
West	"	S 115th S	"	Renton Ave S
		(Including homes on both sides of S 115th St)		
Northwest	"	Renton Ave S	"	S Leo St extended
West	"	S Leo St extended	"	61st Ave S
North	"	61st Ave S	"	S Bangor St
West	"	S Bangor St	"	55th Ave S
North	"	55th Ave S	"	S Ryan St
West	"	S Ryan St	"	51st Ave S
North	"	51st Ave S	"	S Gazelle St
West	"	S Gazelle St	"	42nd Ave S
		(Including homes on both sides of S Gazelle St)		
North	"	42nd Ave S	"	S Roxbury St
East	"	S Roxbury St	"	51st Ave S
North	"	51st Ave S	"	Rainier Ave S
North	"	Rainier Ave S	"	S Henderson St

All boundary lines are center lines of said roadways unless otherwise stated.

Rev. July, 1989

EMERSON (E): The area that was previously the entire Emerson attendance area prior to the addition of Emerson (D).

EMERSON (D): Is the northern extension of the Emerson reference area acquired from Dunlap for the 1989-90 school year. The area is bounded by S Henderson St, Seward Park Ave S, Rainier Ave S and 51st Ave S.



October 9, 1998

222 - FAIRMOUNT PARK REFERENCE AREA

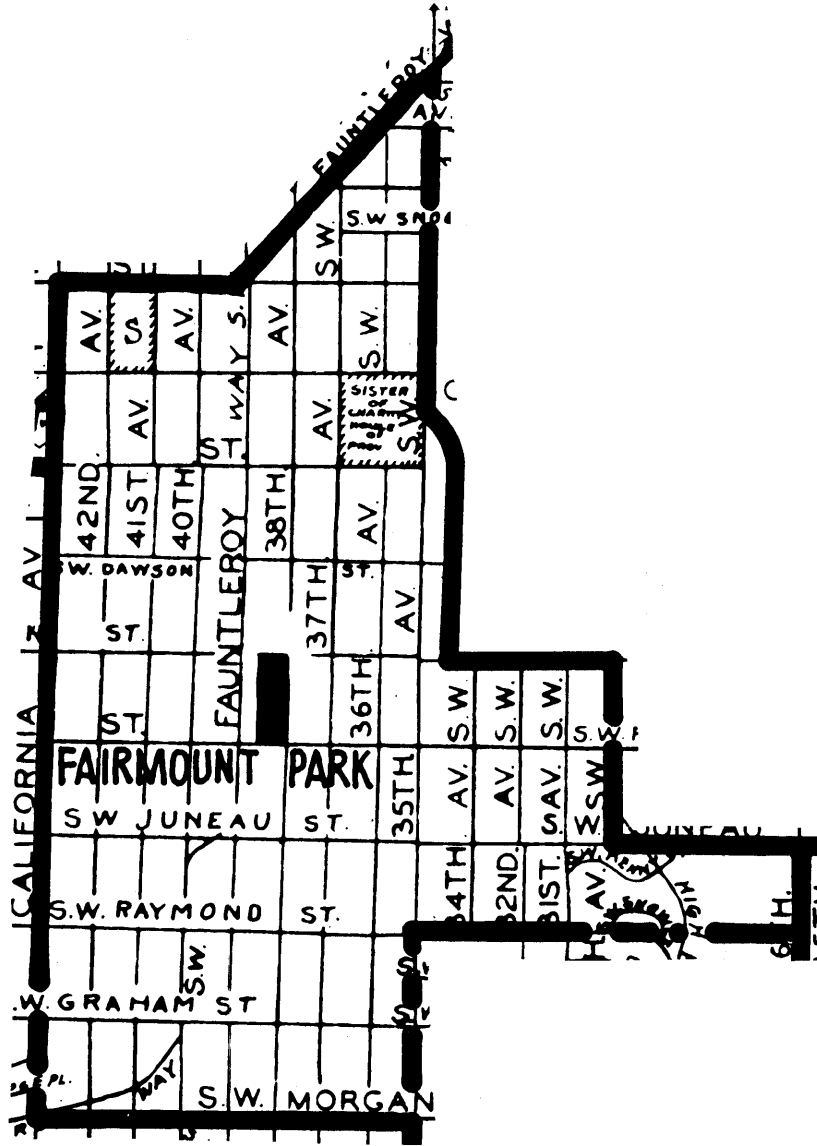
FAIRMOUNT PARK ELEMENTARY SCHOOL
3800 SW FINDLAY ST., 98126

FAIRMOUNT PARK: The boundary of Fairmount Park Elementary School begins at the intersection of California Avenue Southwest and Southwest Alaska Street and continues as follows:

East	on	SW Alaska St	to	Fauntleroy Way SW
Northeast	"	Fauntleroy Way SW	"	35th Ave SW
South	"	35th Ave SW	"	SW Brandon St
		(Including homes on both sides of 35th Ave SW)		
East	"	SW Brandon St extended	"	30th Ave SW
South	"	30th Ave SW	"	SW Juneau St
East	"	SW Juneau St	"	26th Ave SW
South	"	26th Ave SW	"	SW Raymond St extended
West	"	SW Raymond St	"	35th Ave SW
South	"	35th Ave SW	"	SW Morgan St
West	"	SW Morgan St	"	California Ave SW
North	"	California Ave SW	"	SW Alaska St

All boundary lines are center lines of said roadways unless otherwise stated.

April, 1979



October 9, 1998

225 - GATEWOOD REFERENCE AREA

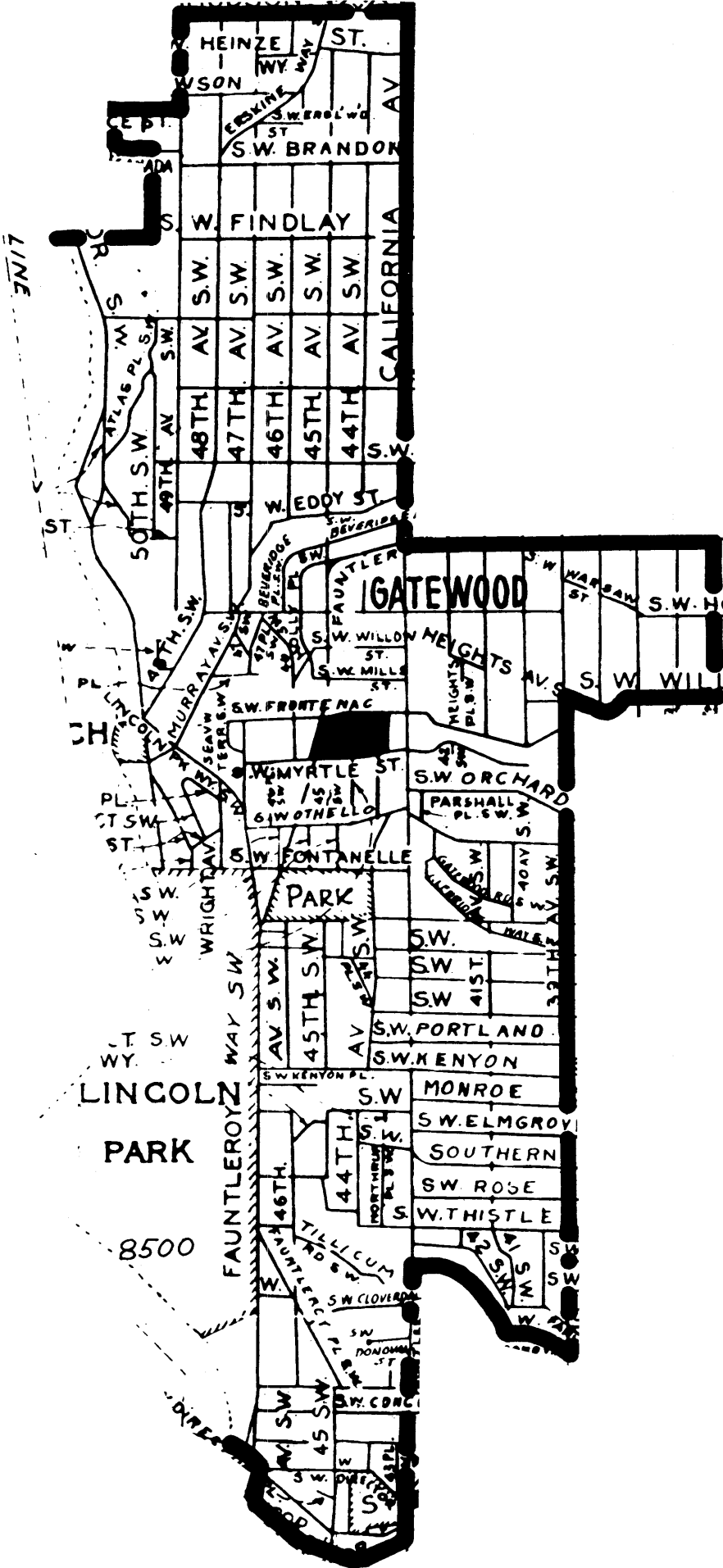
GATEWOOD ELEMENTARY SCHOOL
4320 SW MYRTLE ST., 98126

GATEWOOD: The boundary of Gatewood Elementary School begins at the intersection of Puget Sound and Southwest Findlay Street extended and continues as follows:

East	on	SW Findlay St extended	to	50th Ave SW extended
North	"	50th Ave SW extended	"	SW Canada Dr
West	"	SW Canada Dr	"	51st Ave SW
North	"	51st Ave SW	"	SW Bruce St
East	"	SW Bruce St	"	49th Ave SW
North	"	49th Ave SW	"	SW Hudson St
East	"	SW Hudson St	"	California Ave SW
South	"	California Ave SW	"	SW Morgan St
East	"	SW Morgan St	"	35th Ave SW
South	"	35th Ave SW	"	SW Willow St
West	"	SW Willow St	"	39th Ave SW extended
South	"	39th Ave SW	"	gully at SW Cloverdale St
West	"	gully south of SW Cloverdale St, 41st Ave SW, 42nd Ave SW, and SW Sullivan St	"	California Ave SW
South	"	California Ave SW	"	SW Brace Point Dr
West	"	SW Brace Point Dr	"	SW Wildwood Pl
West	"	SW Wildwood Pl	"	Fauntleroy Way SW
Northwest	"	Fauntleroy Way SW	"	Ferry Terminal
North	"	Ferry Terminal on Puget Sound	"	SW Findlay St extended

All boundary lines are center lines of said roadways unless otherwise stated.

Rev. July, 1981



October 9, 1998

226 - GATZERT REFERENCE AREA

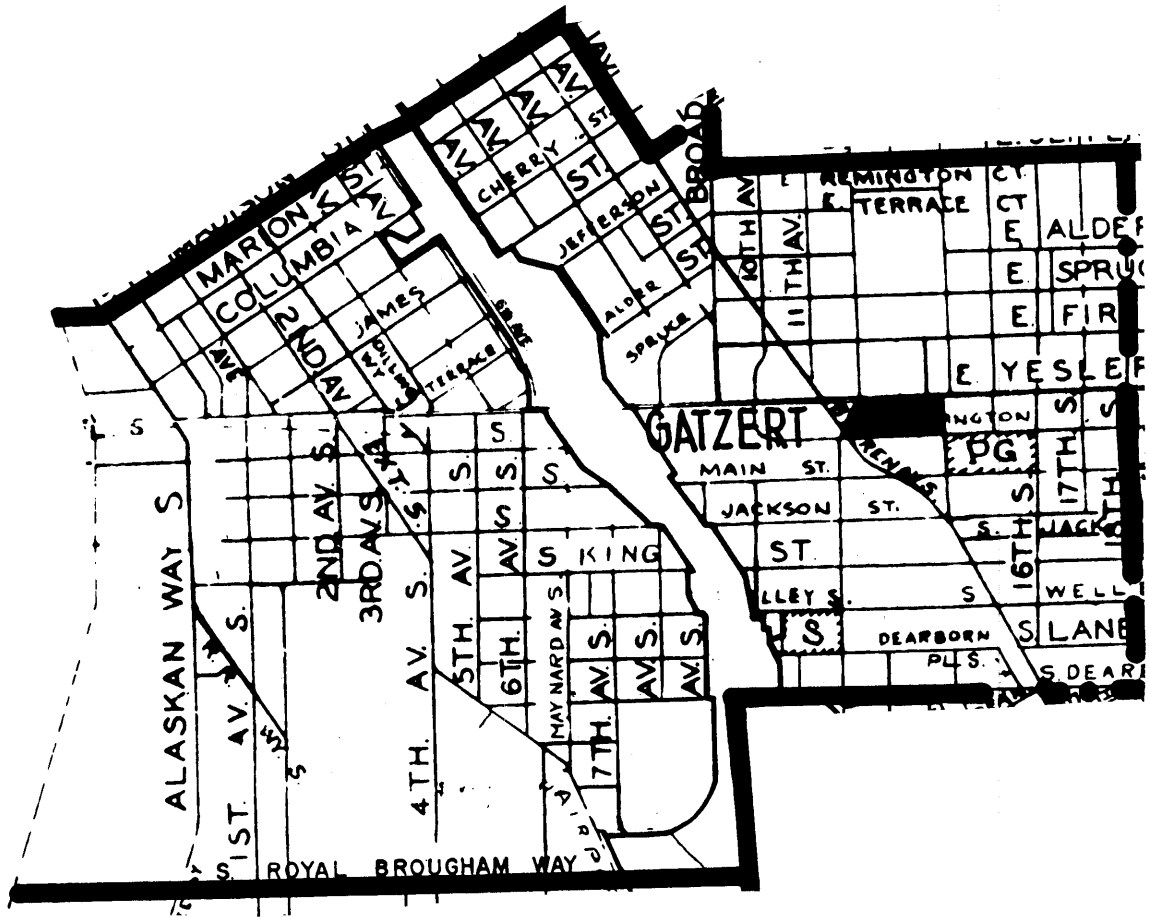
GATZERT ELEMENTARY SCHOOL
1301 E YESLER WY, 98122

GATZERT: The boundary of Gatzert Elementary School begins at the intersection of Elliott Bay and Madison Street and continues as follows:

Northeast	on	Madison St	to	Boren Ave
Southeast	"	Boren Ave	"	James St
Northeast	"	James St	"	Broadway
South	"	Broadway	"	E Jefferson St
East	"	E Jefferson St	"	18th Ave
South	"	18th Ave & 18th Ave S	"	S Dearborn St
West	"	S Dearborn St	"	Interstate 5
South	"	Interstate 5	"	S Connecticut St
West	"	S Connecticut St extended	"	Elliott Bay
North	"	Elliott Bay	"	Madison St

All boundary lines are center lines of said roadways unless otherwise stated.

April, 1978



October 9, 1998

220 - GRAHAM HILL REFERENCE AREA

GRAHAM HILL ELEMENTARY SCHOOL
5149 S GRAHAM ST., 98118

GRAHAM HILL: The boundary of the Graham Hill reference area begins at the intersection of Rainier Avenue South and South Spencer Street and continues as follows:

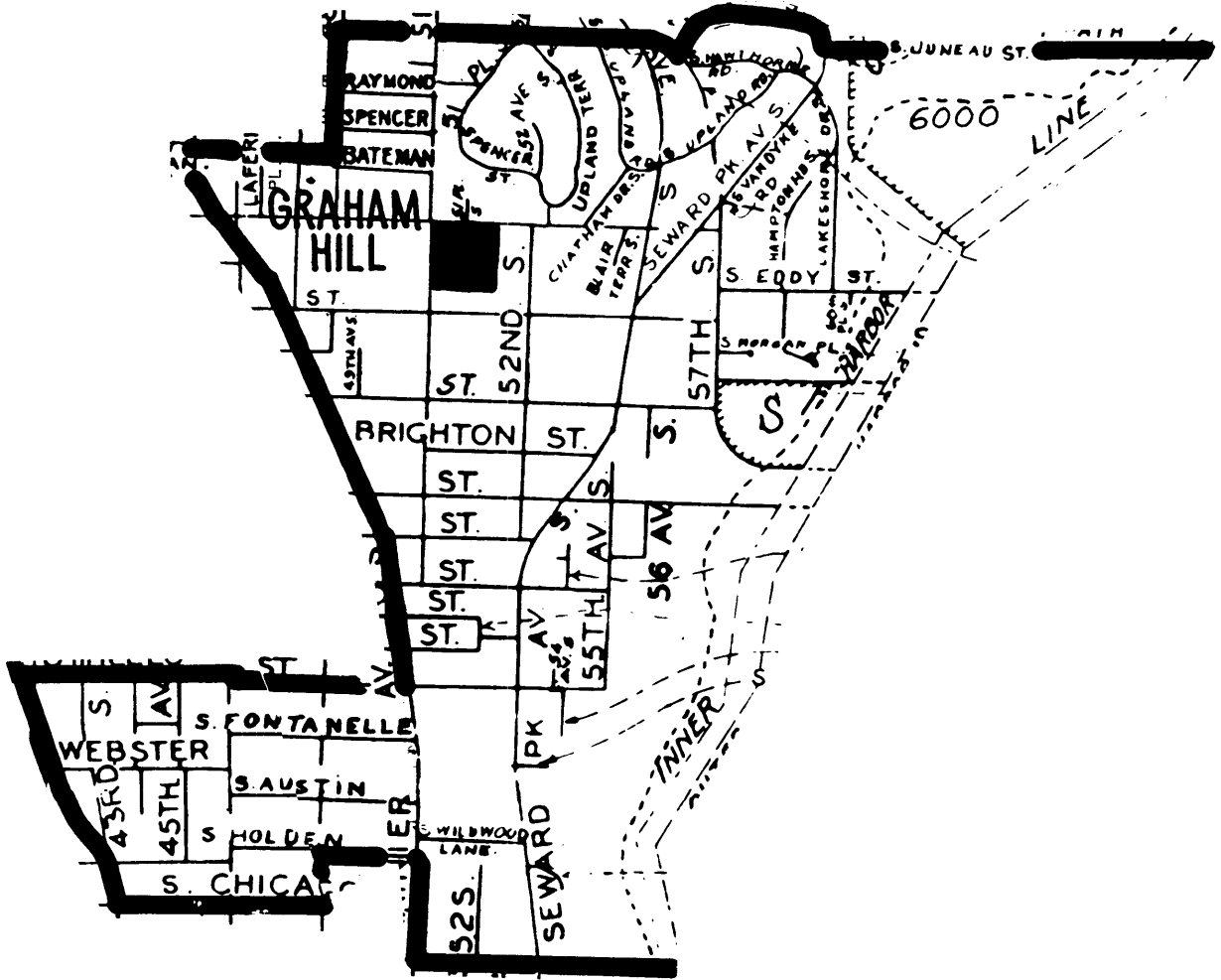
East	on	S Spencer St extended	to	48th Ave S
North	"	48th Ave S	"	S Juneau St
East	"	S Juneau St	"	S Rosemary Path
Southeast	"	S Rosemary Path	"	S Hawthorn Rd
Southeast	"	S Hawthorn Rd	"	Oakhurst Rd S
Northeast	"	Oakhurst Rd S	"	Seward Park Ave S
East	"	Seward Park Ave S	"	S Juneau St
East	"	S Juneau St ext	"	Lake Washington
South	"	Lake Washington	"	S Kenyon St
West	"	S Kenyon St	"	Rainier Ave S
North	"	Rainier Ave S	"	S Holden St
West	"	S Holden St	"	48th Ave S
South	"	48th Ave S	"	S Chicago St
West	"	S Chicago St extended	"	Renton Ave S
Northwest	"	Renton Ave S	"	Martin Luther King Way S
Northwest	"	Martin Luther King Way S	"	S Othello St
East	"	S Othello St	"	Rainier Ave S
Northwest	"	Rainier Ave S	"	S Spencer St

All boundary lines are center lines of said roadways unless otherwise stated.

Rev. July, 1989

GRAHAM HILL (E): The area that was previously the entire Graham Hill attendance area prior to the addition of Graham Hill (D).

GRAHAM HILL (D): Is the southwestern portion of the Graham reference area acquired from Dunlap for the 1989-90 school year. The area is bounded by S Othello St, Rainier Ave S, S Holden St, 48th Ave S, S Chicago St, Renton Ave S, and Martin Luther King Way S.



October 9, 1998

229 - GREEN LAKE REFERENCE AREA

GREEN LAKE ELEMENTARY SCHOOL
2400 N 65TH ST., 98103

GREEN LAKE: The boundary of the Green Lake reference area begins at the intersection of Sunnyside Avenue North at Green Lake and continues as follows:

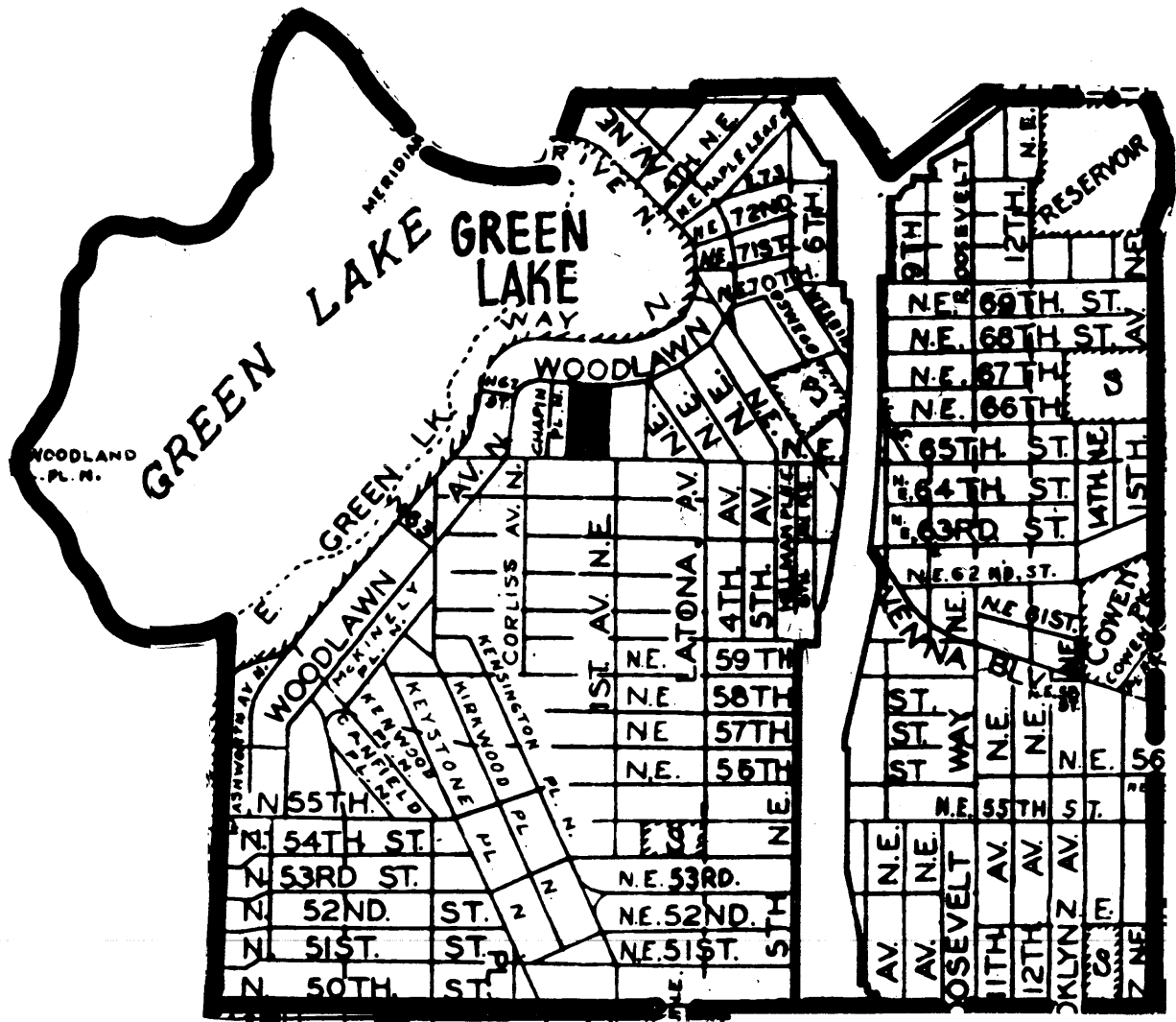
North	on	Sunnyside Ave N	to	N 75th St
East	"	N 75th St & NE 75th St	"	Latona Ave NE
North	"	Latona Ave NE	"	NE 76th St
East	"	NE 76th St	"	15th Ave NE
South	"	15th Ave NE	"	NE 50th St
West	"	NE 50 St & N 50th St	"	Green Lake Way N
North	"	Green Lake Way N	"	Green Lake
Northeast	"	Green Lake	"	Sunnyside Ave N

All boundary lines are center lines of said roadways unless otherwise stated.

Rev. July 1989

GREEN LAKE (E): The area that was previously the entire Green Lake attendance area prior to the addition of Green Lake (U).

GREEN LAKE (U): Is the southeast portion of the Green Lake reference area acquired from University Heights for the 1989-90 school year. The area is bounded by NE 62nd St, 15th Ave NE, NE 50th St, Interstate 5, and NE Ravenna Blvd.



October 9, 1998

230 - GREENWOOD REFERENCE AREA

GREENWOOD ELEMENTARY SCHOOL
144 NW 80TH ST., 98117

GREENWOOD: The boundary of Greenwood Elementary School begins at the intersection of 8th Avenue Northwest and Northwest 92nd Street and continues as follows:

East	on	NW 92nd St & N 92nd St	to	Greenwood Ave N
South	"	Greenwood Ave N	"	N 90th St
East	"	N 90th St	"	Fremont Ave N
South	"	Fremont Ave N	"	N 85th St
West	"	N 85th St	"	Dayton Ave N
South	"	Dayton Ave N	"	N 74th St
West	"	N 74th St	"	Greenwood Ave N
South	"	Greenwood Ave N	"	Phinney Ave N
South	"	Phinney Ave N	"	NW 65th St
West	"	NW 65th St	"	8th Ave NW
North	"	8th Ave NW	"	NW 77th St
West	"	NW 77th St	"	Dibble Ave NW
North	"	Dibble Ave NW	"	NW 80th St
West	"	NW 80th St	"	9th Ave NW
North	"	9th Ave NW	"	NW 90th St
East	"	NW 90th St	"	8th Ave NW
North	"	8th Ave NW	"	NW 92nd St

All boundary lines are center lines of said roadways unless otherwise stated.

Rev. July, 1981

October 9, 1998

233 - HAWTHORNE REFERENCE AREA

HAWTHORNE ELEMENTARY SCHOOL
4100 39th Ave. S, 98118

HAWTHORNE: The boundary of the Hawthorne reference area begins at the intersection of Rainier Avenue South and South Charlestown Street and continues as follows:

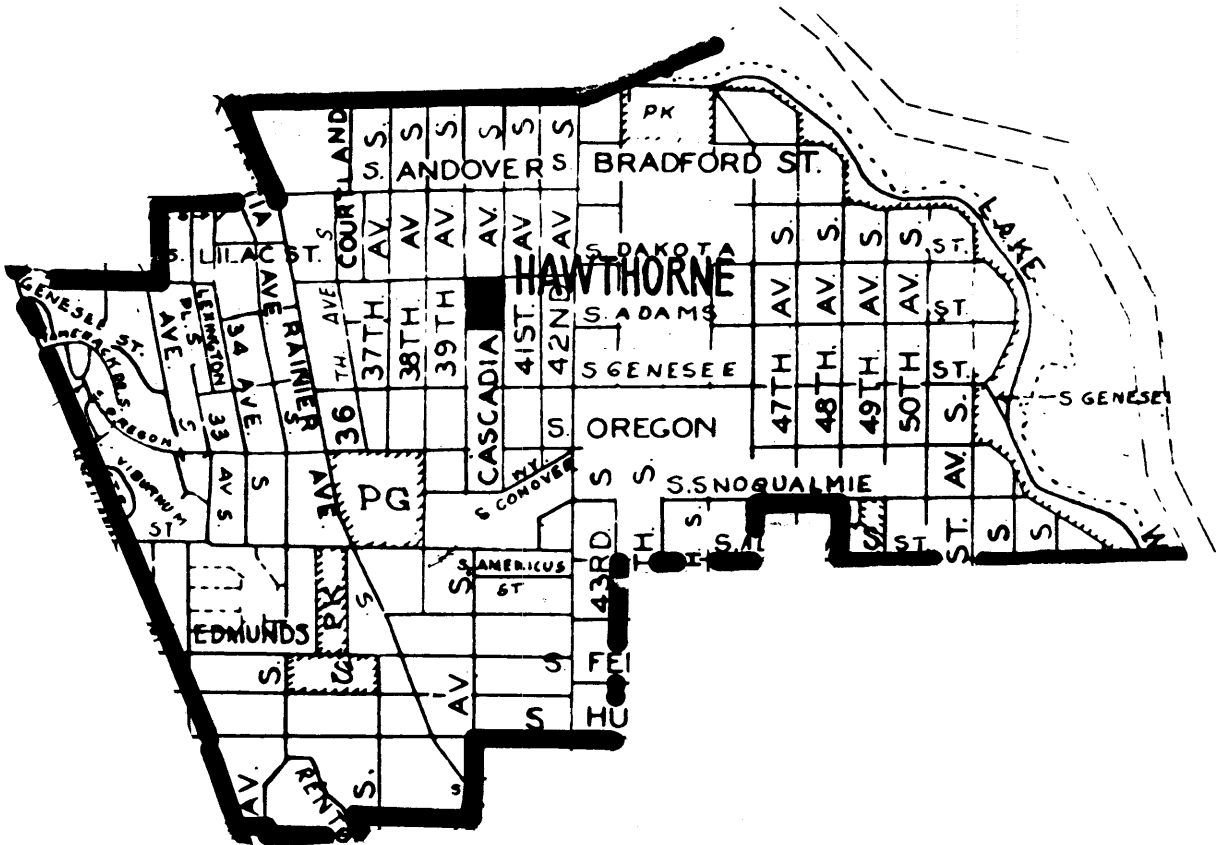
East	on	S Charlestown St	to	Lake Washington
South	"	Lake Washington	"	S Alaska St
West	"	S Alaska St	"	48th Ave S
North	"	48th Ave S	"	S Snoqualmie St
West	"	S Snoqualmie St	"	46th Ave S
South	"	46th Ave S	"	S Alaska St
West	"	S Alaska St	"	43rd Ave S
South	"	43rd Ave S	"	S Hudson St
West	"	S Hudson St	"	39th Ave S
South	"	39th Ave S	"	S Dawson St
West	"	S Dawson St	"	Martin Luther King Way S
Northwest	"	Martin Luther King Way S	"	S Dakota St
East	"	S Dakota St	"	31st Ave S
North	"	31st Ave S	"	S Andover St
East	"	S Andover St extended	"	Rainier Ave S
Northwest	"	Rainier Ave S	"	S Charlestown St

All boundary lines are center lines of said roadways unless otherwise stated.

Rev. July, 1989

HAWTHORNE (E): The area that was previously the entire Hawthorne attendance area prior to the addition of Hawthorne (C).

HAWTHORNE (C): The southwest portion of Hawthorne reference area acquired from Columbia for the 1989-90 school year. The area is bounded by S Dakota St, Renton Ave S, S Oregon St, 38th Ave S, S Conover Way, 42nd Ave S, S Snoqualmie St, 46th Ave S, S Alaska St, 43rd Ave S, S Hudson St, 39th Ave S, S Dawson St, and Martin Luther King Way S.



October 9, 1998

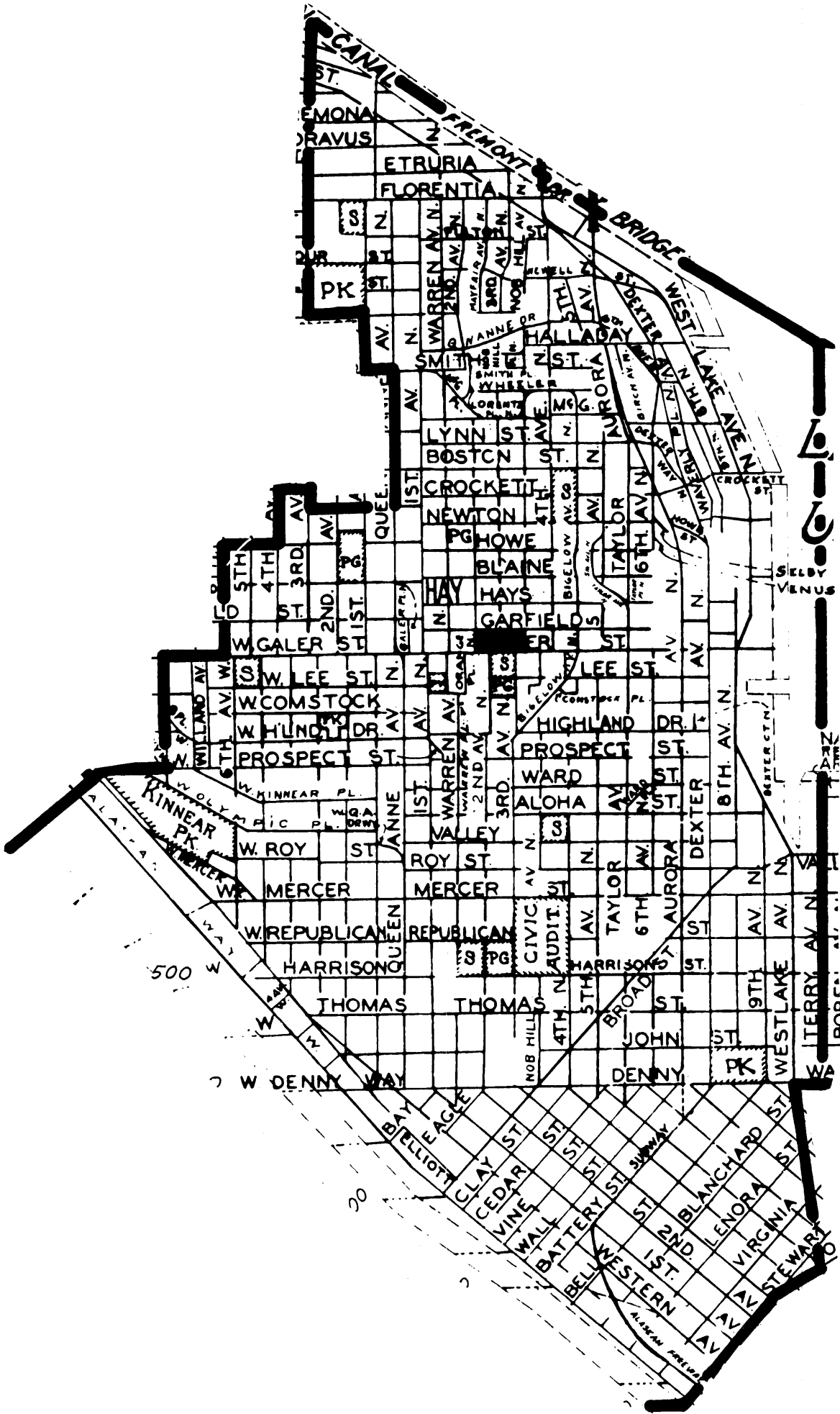
234 - HAY REFERENCE AREA

HAY ELEMENTARY SCHOOL
201 W GARFIELD ST., 98109

HAY: The boundary of Hay Elementary School begins at the intersection of the Lake Washington Ship Canal and 3rd Avenue West and continues as follows:

Southeast	on	Lake Washington Ship Canal	to	Lake Union
South	"	Lake Union	"	Terry Ave N
South	"	Terry Ave N	"	Denny Way
West	"	Denny Way	"	Westlake Ave
South	"	Westlake Ave	"	Olive Way
Southwest	"	Olive Way	"	Stewart St
Southwest	"	Stewart St extended	"	Elliott Bay
Northwest	"	Elliott Bay	"	W Prospect St extended
Northeast	"	W Prospect St extended	"	W Prospect St
East	"	W Prospect St	"	8th Ave W
North	"	8th Ave W	"	W Galer St
East	"	W Galer St	"	6th Ave W
North	"	6th Ave W	"	W Howe St
East	"	W Howe St	"	4th Ave West
North	"	4th Ave W	"	W Crockett St
East	"	W Crockett St	"	Queen Anne Ave N
North	"	Queen Anne Ave N	"	Smith St
West	"	Smith St & W Smith St	"	1st Ave W
North	"	1st Ave W	"	W Raye St
West	"	W Raye St	"	3rd Ave W
North	"	3rd Ave W	"	Lake Washington Ship Canal

All boundary lines are center lines of said roadways unless otherwise stated.



October 9, 1998

236 - HIGH POINT REFERENCE AREA

HIGH POINT ELEMENTARY SCHOOL
6760 34TH AVE. SW, 98126

HIGH POINT: The boundary of the High Point reference area begins at the intersection of Southwest Raymond Street and 35th Avenue Southwest and continues as follows:

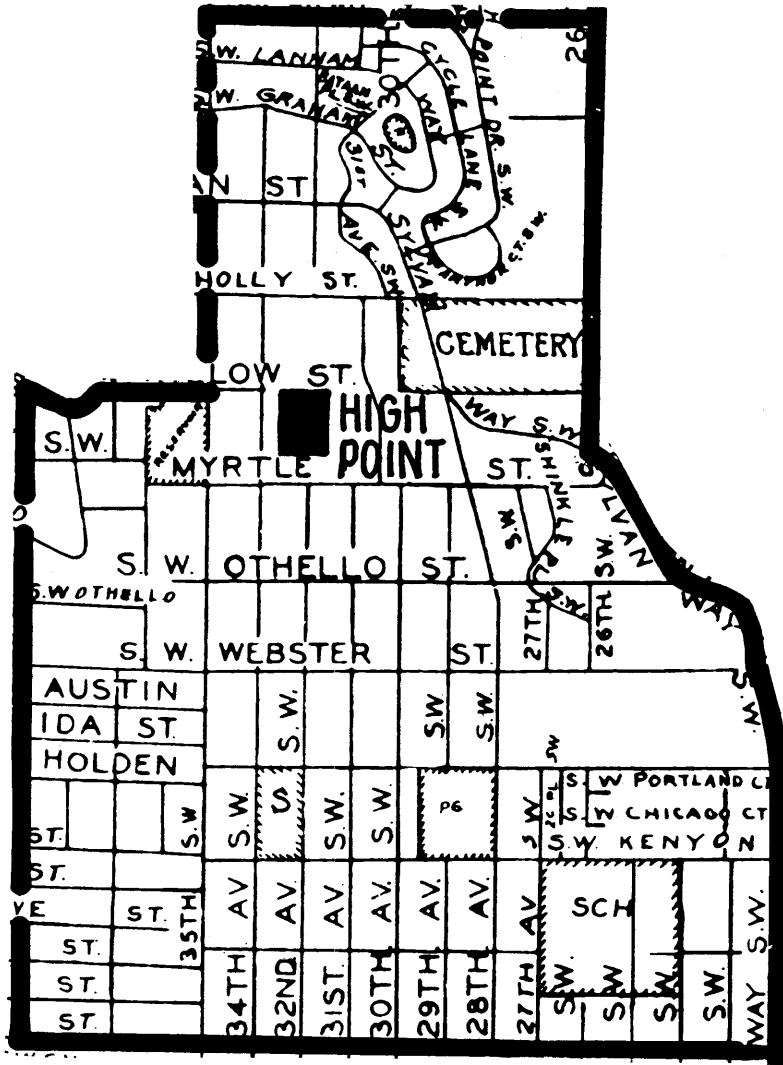
East	on	SW Raymond St extended	to	26th Ave SW extended
South	"	26th Ave SW extended	"	Sylvan Way SW
Southeast	"	Sylvan Way SW	"	Delridge Way SW
South	"	Delridge Way SW	"	SW Thistle St
West	"	SW Thistle St	"	39th Ave SW
North	"	39th Ave SW	"	SW Willow St
East	"	SW Willow	"	35th Ave SW
North	"	35th Ave SW	"	SW Raymond St

All boundary lines are center lines of said roadways unless otherwise stated.

Rev. July, 1989

HIGH POINT (E): The area that was previously the entire High Point attendance area prior to the addition of High Point (H).

HIGH POINT (H): The southern portion of High Point reference area acquired from Hughes for the 1989-90 school year. The Area is bounded by Sylvan Way SW, Delridge Way SW, SW Thistle St, 39th Ave S, and SW Willow St..



October 9, 1998

235 - HIGHLAND PARK REFERENCE AREA

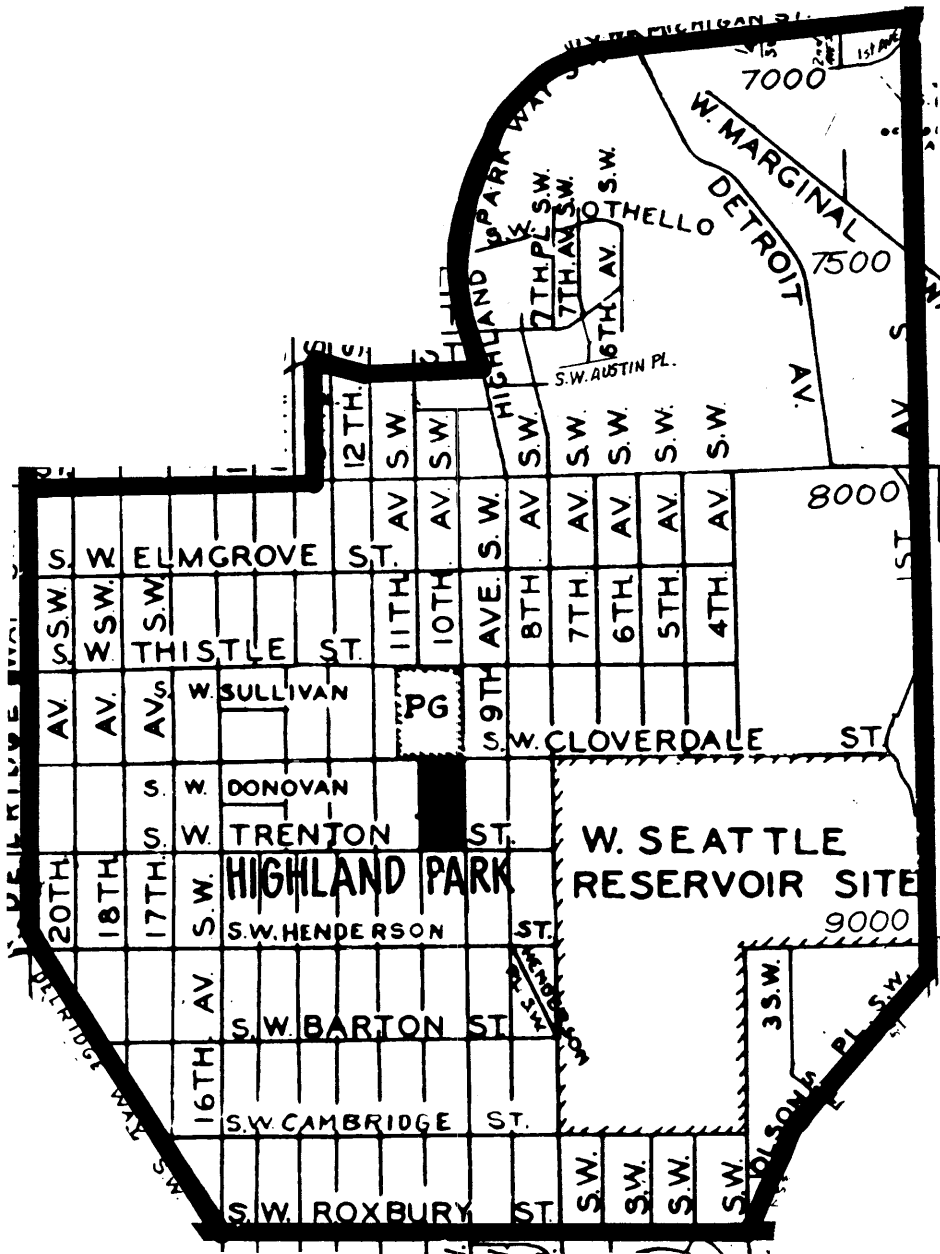
HIGHLAND PARK ELEMENTARY SCHOOL
1012 SW TRENTON ST., 98106

HIGHLAND PARK: The boundary of Highland Park Elementary School begins at the intersection of Delridge Way Southwest and Southwest Kenyon Street and continues as follows:

East	on	SW Kenyon St	to	13th Ave SW
North	"	13th Ave SW (including homes on both sides of 13th Ave SW)	"	SW Holden St
East	"	SW Holden St	"	Highland Park Way SW
Northeast	"	Highland Park Way SW	"	SW Michigan St
East	"	SW Michigan St	"	1st Ave S (1st Ave S Bridge)
South	"	1st Ave S	"	Olson Pl SW
Southwest	"	Olson Pl SW	"	SW Roxbury St
West	"	SW Roxbury St	"	Delridge Way SW
Northwest	"	Delridge Way SW	"	SW Kenyon St

All boundary lines are center lines of said roadways unless otherwise stated.

April, 1978



October 9, 1998

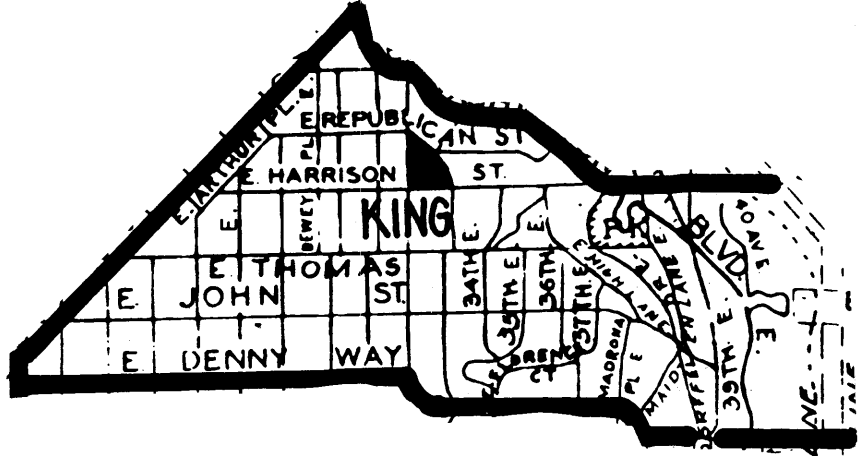
232 - M. L. KING REFERENCE AREA

3201 E REPUBLICAN ST., 98112

KING: The boundary of King Early Childhood Education Center begins at the intersection of East Madison Street and Lake Washington Boulevard East and continues as follows:

Southeast	on	Lake Washington Blvd E	to	E Harrison St
East	"	E Harrison St	"	Lake Washington
South	"	Lake Washington	"	E Howell St
West	"	E Howell St	"	Madrona Dr
Northwest	"	Madrona Dr	"	E Denny Wy
West	"	E Denny Wy	"	23rd Ave E
North	"	23rd Ave E	"	E Madison St
Northeast	"	E Madison St	"	Lake Washington Blvd E

All boundary lines are center lines of said roadways unless otherwise stated.



February 26, 1999

239 - LAFAYETTE REFERENCE AREA

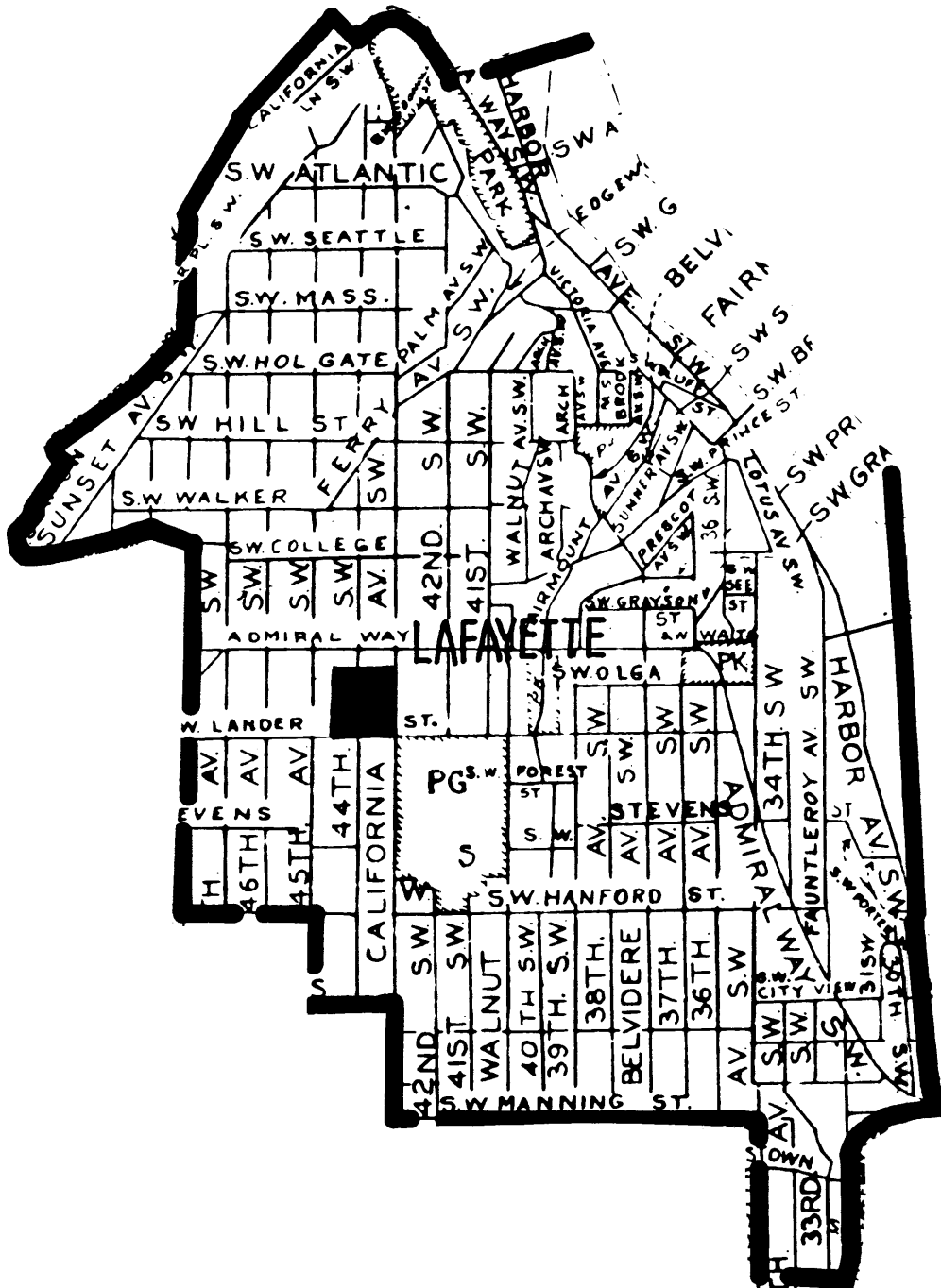
LAFAYETTE ELEMENTARY SCHOOL
2645 CALIFORNIA AVE. SW, 98116

LAFAYETTE: The boundary of Lafayette Elementary School begins at the intersection of Southwest Maryland Place extended and Elliott Bay and continues as follows:

South	on	Elliott Bay	to	West Seattle Freeway
Southwest	"	West Seattle Freeway & Fauntleroy Wy SW	"	SW Andover St
West	"	SW Andover St	"	35th Ave SW
North	"	35th Ave SW	"	SW Manning St
West	"	SW Manning St	"	California Ave SW
North	"	California Ave SW	"	SW Hinds St
West	"	SW Hinds St	"	45th Ave SW
North	"	45th Ave SW	"	SW Hanford St
West	"	SW Hanford St	"	48th Ave SW
North	"	48th Ave SW	"	SW College St extended
West	"	SW College St extended	"	52nd Ave SW
North	"	52nd Ave SW	"	Bonair Dr SW
North	"	Bonair Dr SW	"	California Lane SW extended
Northeast	"	California Lane SW (Including homes on both sides of California Lane SW)	"	California Way SW
Southeast	"	California Way SW	"	SW Maryland Pl
East	"	SW Maryland Pl extended	"	Elliott Bay

All boundary lines are center lines of said roadways unless otherwise stated.

April, 1975



October 9, 1998

241 - LATONA REFERENCE AREA

LATONA ELEMENTARY SCHOOL
401 NE 42ND ST., 98105

LATONA: The boundary of the Latona reference area begins at the intersection of Green Lake Way N and N 50th St.

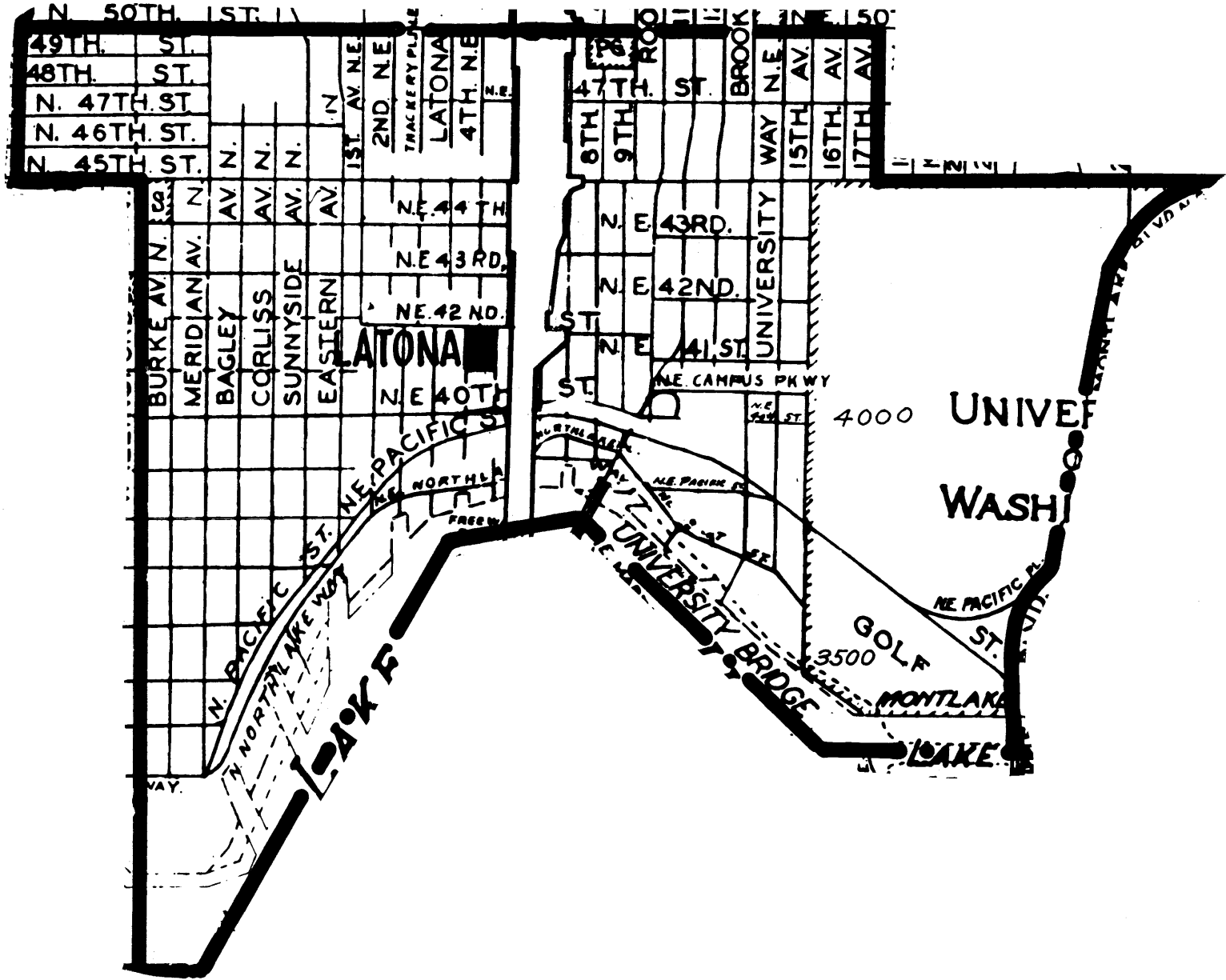
East	on	N 50th St & NE 50th St	to	17th Ave NE
South	"	17th Ave NE	"	NE 45th St
East	"	NE 45th St	"	Montlake Blvd NE
South	"	Montlake Blvd NE	"	Lk Washington Ship Canal
Northwest	"	Lake Washington Ship Canal	"	Lake Union
Southwest	"	Lake Union	"	Wallingford Ave Next
North	"	Wallingford Ave N	"	N 45th St
West	"	N 45th St	"	Interlake Ave N
North	"	Interlake Ave N	"	Stoneway Ave N
Northeast	"	Stoneway Ave N	"	N 50th St

All boundary lines are center lines of said roadways unless otherwise stated.

Rev. July, 1989

LATONA (E): The area that was previously the entire Latona attendance area prior to the addition of Latona (U).

LATONA (U): The north central portion of Latona reference area acquired from University Heights in the 1988-89 school year. The area is bounded by NE 50th St, 17th Ave NE, NE 45th St, 15th Ave NE, NE 42nd St, 12th Ave NE, NE 43rd St, Roosevelt Way NE, NE 45th St, and I-5.



October 9, 1998

242 - LAURELHURST REFERENCE AREA

LAURELHURST ELEMENTARY SCHOOL
4530 46TH AVE. NE, 98105

LAURELHURST: The boundary of the Laurelhurst reference area begins at the intersection of Montlake Boulevard Northeast and Northeast 45th Street and continues as follows:

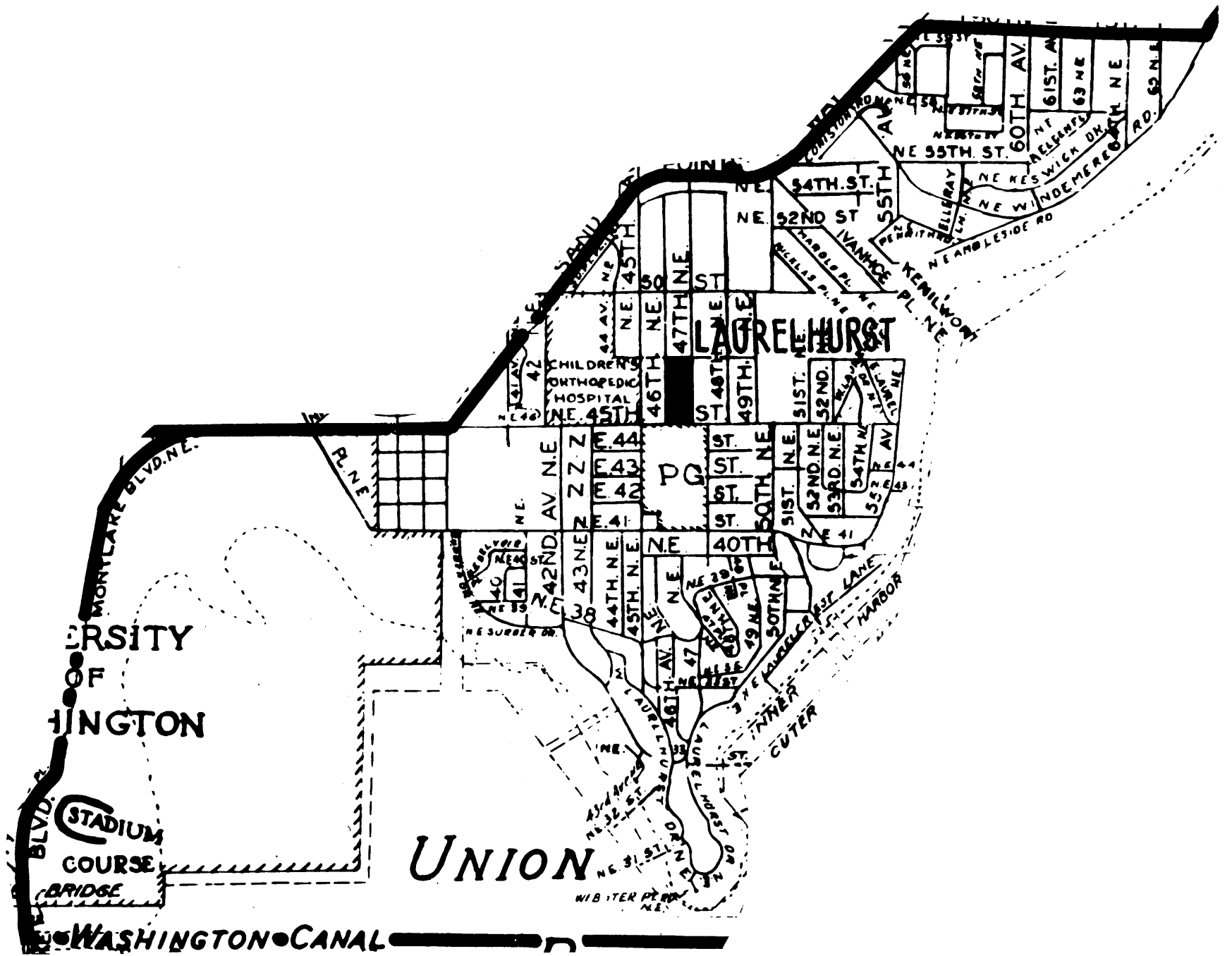
East	on	NE 45th St	to	Sand Point Way NE
Northeast	"	Sand Point Way NE	"	NE 60th St
East	"	NE 60th St	"	NE Windermere Rd
Northeast	"	NE Windermere Rd	"	End of road at south boundary of Magnuson Park
Southeast	"	South boundary of Magnuson Park	"	Lake Washington
Southwest	"	Lake Washington	"	Montlake Blvd NE
North	"	Montlake Blvd NE	"	NE 45th St

All boundary lines are center lines of said roadways unless otherwise stated.

Rev. July, 1989

LAURELHURST (E): The area that was previously the entire Laurelhurst attendance area prior to the addition of Laurelhurst (S).

LAURELHURST (S): The northeast portion of Laurelhurst reference area acquired from Sand Point for the 1989-90 school year. The area is bounded by Sand Point Way NE, NE 60st St, NE Windermere Rd, south boundary of Magnuson Park, Lake Washington, Kenilworth Pl NE, 54th Ave NE, and NE 55th St.



October 9, 1998

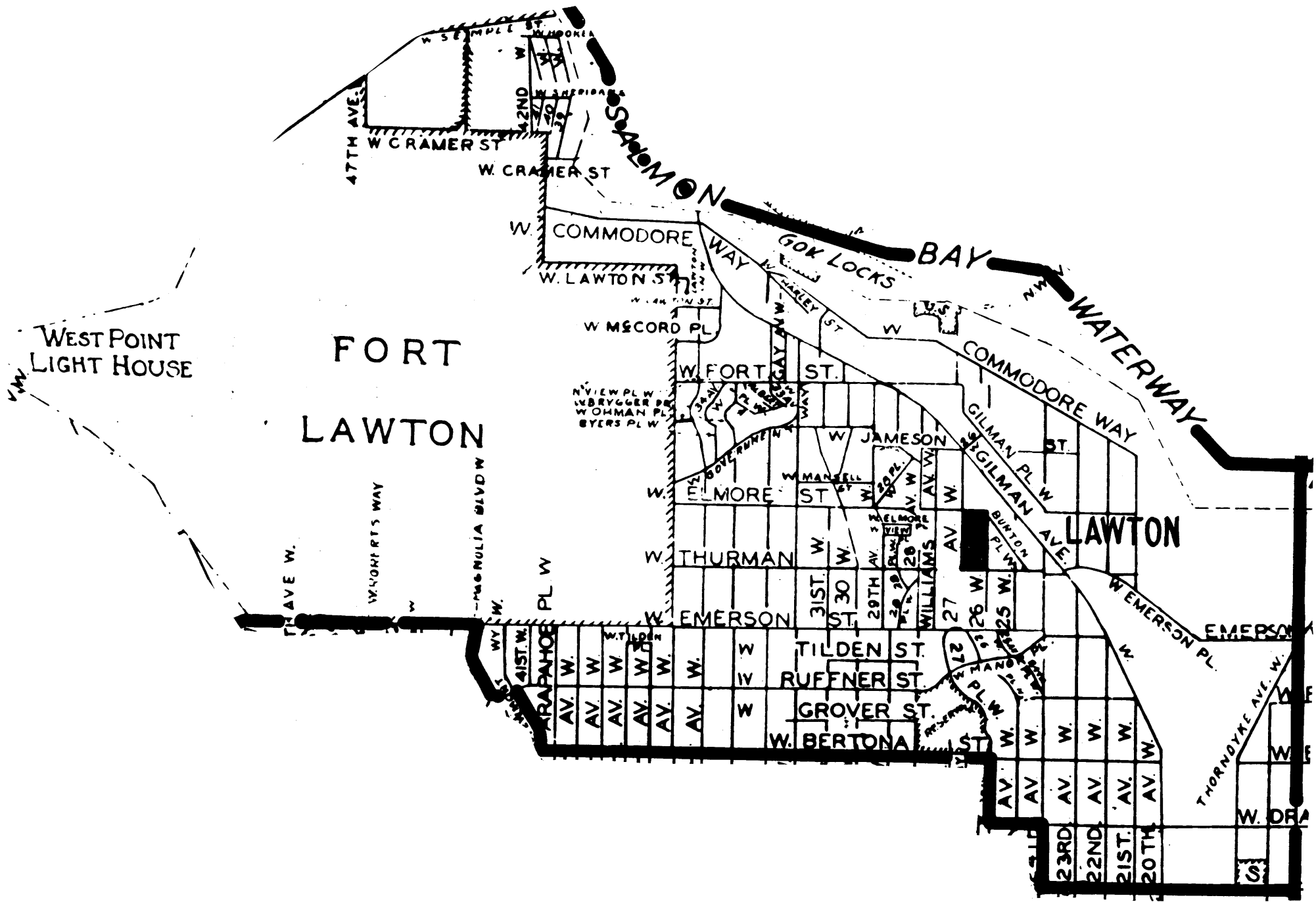
243 - LAWTON REFERENCE AREA

LAWTON ELEMENTARY SCHOOL
4017 26TH AVE. W, 98199

LAWTON: The boundary of Lawton Elementary School begins at the intersection of Puget Sound and Salmon Bay Waterway and continues as follows:

Southeast	on	Salmon Bay Waterway	to	15th Ave W (Ballard Bridge)
South	"	15th Ave W	"	W Barrett St extended
West	"	W Barrett St	"	24th Ave W
North	"	24th Ave W	"	W Dravus St
West	"	W Dravus St	"	26th Ave W
North	"	26th Ave W	"	W Bertona St
West	"	W Bertona St	"	W Viewmont Wy W
Northwest	"	W Viewmont Way W	"	W Ruffner St
West	"	W Ruffner St	"	Magnolia Blvd W
North	"	Magnolia Blvd W	"	W Emerson St
West	"	W Emerson St	"	Puget Sound
North	"	Puget Sound	"	Salmon Bay Waterway

All boundary lines are center lines of said roadways unless otherwise stated.



October 9, 1998

244 - LESCHI REFERENCE AREA

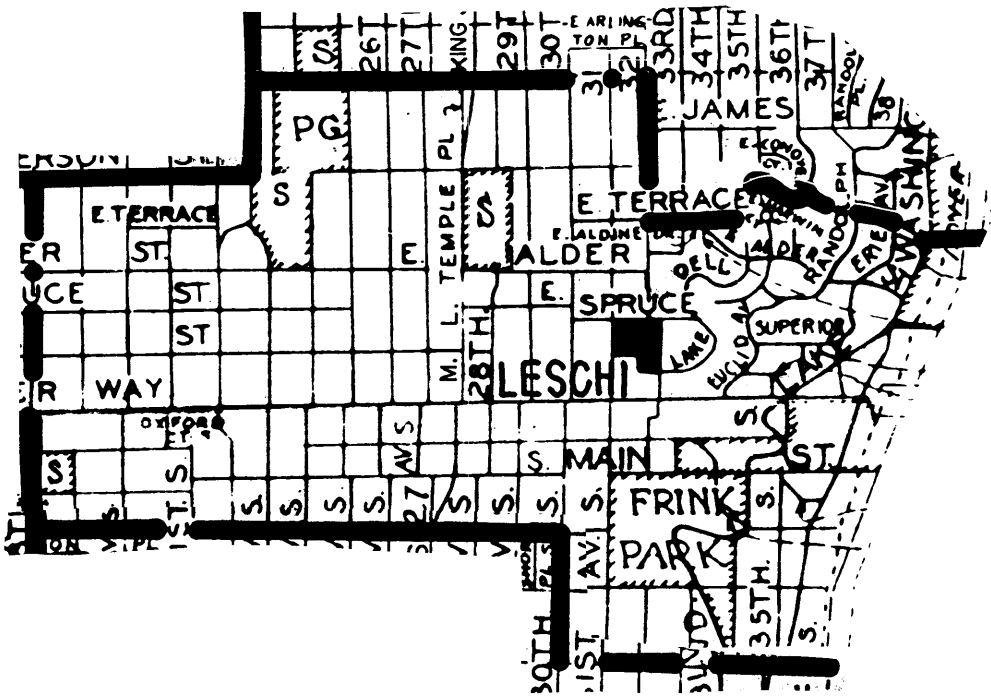
LESCHI ELEMENTARY SCHOOL
135 32ND AVE., 98122

LESCHI: The boundary of the Leschi reference area begins at the intersection of 18th Avenue and East Jefferson Street and continues as follows:

East	on	E Jefferson St	To	23rd Ave
North	"	23rd Ave	"	E Cherry St
East	"	E Cherry St	"	32nd Ave
South	"	32nd Ave	"	E Terrace St
East	"	E Terrace St	"	Lake Washington
South	"	Lake Washington	"	S Lane St
West	"	S Lane St	"	30th Ave S
North	"	30th Ave S	"	S Jackson St
West	"	S Jackson St	"	18th Ave S
North	"	18th Ave S & 18th Ave	"	E Jefferson St

All boundary lines are center lines of said roadways unless otherwise stated.

Rev. July, 1989



October 9, 1998

245 - LOWELL REFERENCE AREA
(eliminated)

LOWELL ELEMENTARY SCHOOL
1058 E MERCER ST., 98102

Rev. August, 1997

Effective in the 1997-98 school year, the Lowell reference area was divided into three sub areas and allocated to Minor, Montlake, and Stevens reference areas. The previous Lowell reference area no longer exists.

October 9, 1998

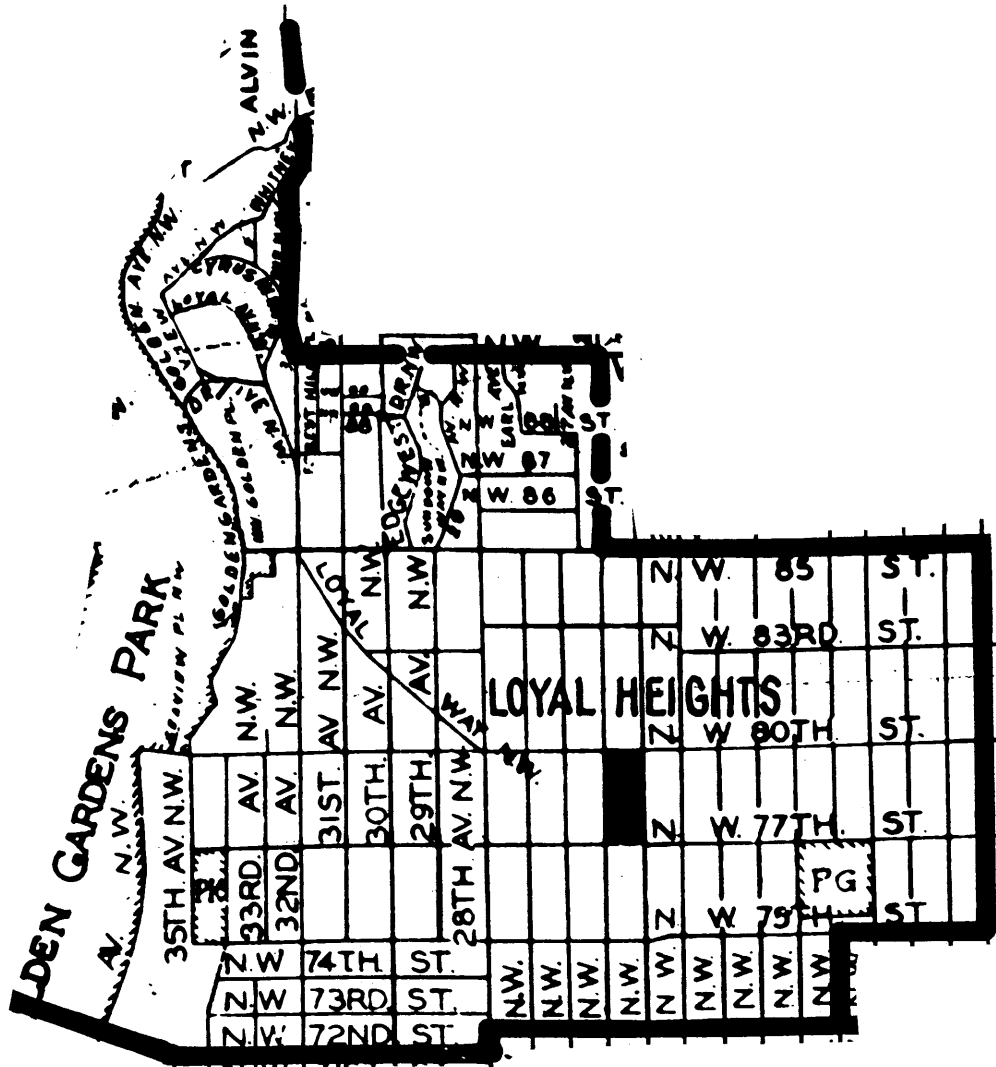
246 - LOYAL HEIGHTS REFERENCE AREA

LOYAL HEIGHTS ELEMENTARY SCHOOL
2511 NW 80TH ST., 98117

LOYAL HEIGHTS: The boundary of Loyal Heights Elementary School begins at the intersection of 32nd Avenue Northwest extended and Puget Sound and continues as follows:

South	on	32nd Ave NW (Whitney Pl NW)	to	NW 90th St extended
East	"	NW 90th St	"	26th Ave NW
South	"	26th Ave NW extended	"	NW 85th St
East	"	NW 85th St	"	17th Ave NW
So#:#	"	17th Ave NW	"	NW 75th St
West	"	NW 75th St	"	21st Ave NW
South	"	21st Ave NW	"	NW 73rd St
West	"	NW 73rd St	"	28th Ave NW
South	"	28th Ave NW	"	NW 72nd St
West	"	NW 72nd St	"	Puget Sound
Northwest	"	Puget Sound	"	32nd Ave NW extended

All boundary lines are center lines of said roadways unless otherwise stated.



October 9, 1998

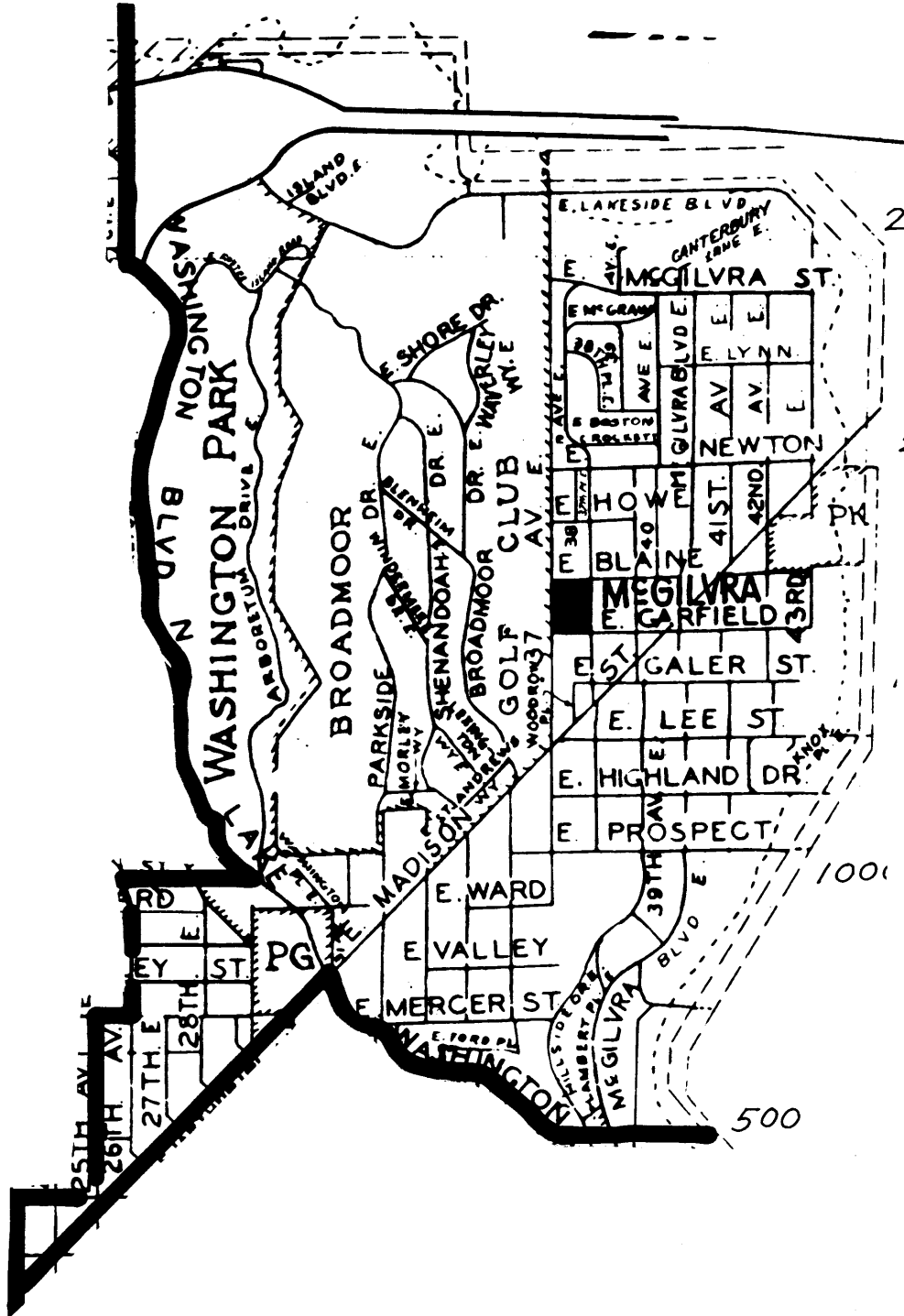
248 - MC GILVRA REFERENCE AREA

MC GILVRA ELEMENTARY SCHOOL
1617 38TH AVE. E, 98112

MC GILVRA: The boundary of McGilvra Elementary School begins at the intersection of Lake Washington Boulevard East extended and Union Bay and continues as follows:

East	on	Union Bay	to	Lake Washington
South	"	Lake Washington	"	E Harrison St extended
West	"	E Harrison St	"	Lake Washington Blvd E
Northwest	"	Lake Washington Blvd E	"	E Madison St
Southwest	"	E Madison St	"	23rd Ave E
North	"	23rd Ave E	"	E Thomas St
East	"	E Thomas St	"	25th Ave E
North	"	25th Ave E	"	E Roy St
East	"	E Roy St	"	26th Ave E
North	"	26th Ave E	"	E Helen St
East	"	E Helen St extended	"	Lake Washington Blvd E
North	"	Lake Washington Blvd E extended	"	Union Bay

All boundary lines are center lines of said roadways unless otherwise stated.



October 9, 1998

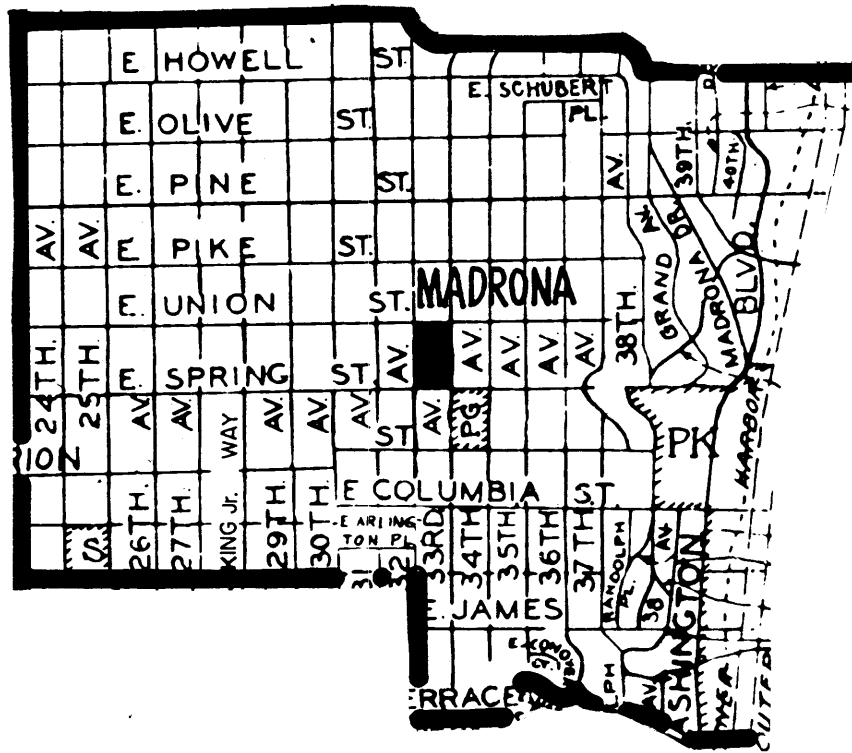
249 - MADRONA REFERENCE AREA

MADRONA ELEMENTARY SCHOOL
1121 33RD AVE., 98122

MADRONA: The boundary of Madrona Elementary School begins at the intersection of 23rd Avenue and East Denny Way and continues as follows:

East	on	E Denny Way	to	Madrona Dr
Southeast	"	Madrona Dr	"	E Howell St
Esst	"	E Howell St	"	Lake Washington
South	"	Lake Washington	"	E Terrace St
West	"	E Terrace St	"	32nd Ave
North	"	32nd Ave	"	E Cherry St
West	"	E Cherry St	"	23rd Ave
North	"	23rd Ave	"	E Denny Way

All boundary lines are center lines of said roadways unless otherwise stated.



October 9, 1998

252 - MAPLE REFERENCE AREA

MAPLE ELEMENTARY SCHOOL
4925 CORSON AVE. S, 98108

MAPLE: The boundary of Maple Elementary School begins at the intersection of East Waterway extended and South Connecticut Street extended and continues as follows:

East	on	S Connecticut St extended	to	Interstate 5
South	"	Interstate 5	"	S Columbian Way
Southeast	"	S Columbian Way	"	S Spokane St
East	"	S Spokane St	"	Beacon Ave S
Southeast	"	Beacon Ave S	"	S Orcas St
West	"	S Orcas St	"	Gould Ave S extended
South	"	Gould Ave S extended	"	S Graham St
West	"	S Graham St	"	21st Ave S
South	"	21st Ave S extended	"	S Eddy St
West	"	S Eddy St extended	"	15th Court S
North	"	15th Court S	"	Stanley Ave S
Northwest	"	Stanley Ave S	"	S Albro Pl
Southwest	"	S Albro Pl	"	Ellis Ave S
Southwest	"	Ellis Ave S	"	E Marginal Way S
Northwest	"	E Marginal Way S	"	S Holly St extended
West	"	S Holly St extended	"	Duwamish & East Waterways
North	"	Duwamish & East Waterways	"	S Connecticut St extended

All boundary lines are center lines of said roadways unless otherwise stated.

October 9, 1998

254 - MINOR REFERENCE AREA

MINOR ELEMENTARY SCHOOL
18TH AVE. & E UNION ST., 98122

MINOR: The boundary of Minor Elementary School begins at the intersection of Elliott Bay and Stewart Street extended and continues as follows:

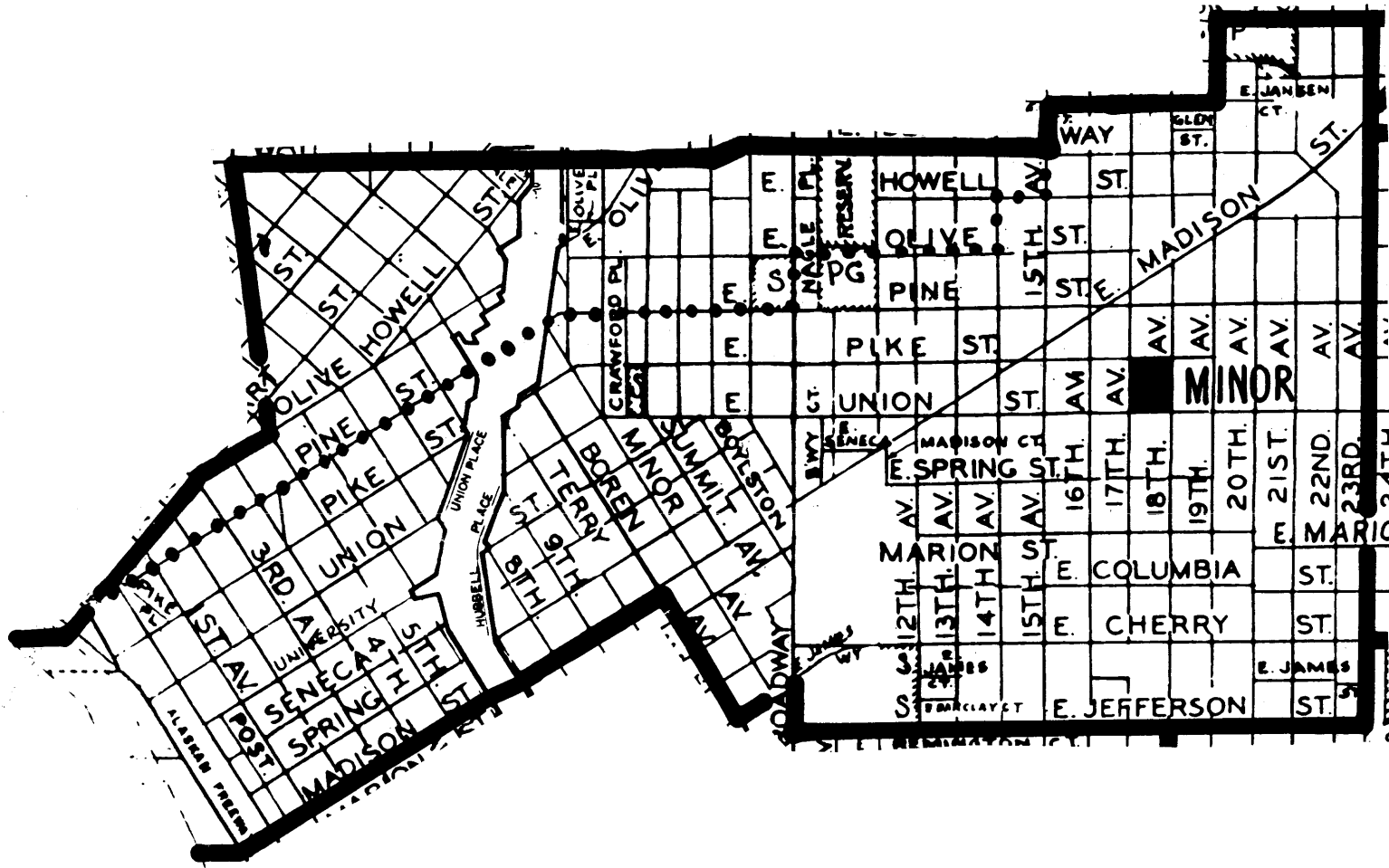
Northeast	on	Stewart St extended	to	Pine St
Northeast	"	Olive Way	"	Westlake Ave
North	"	Westlake Ave	"	Denny Way
East	"	Denny Way	"	15 th Ave and 15 th Ave E
North	"	15 th Ave and 15 th Ave E	"	E John St extended
East	"	E John St	"	19 th Ave E
North	"	19 th Ave E	"	E Thomas St extended
East	"	E Thomas St	"	23 rd Ave E
South	"	23 rd Ave E & 23 rd Ave	"	E Jefferson St
West	"	E Jefferson St	"	Broadway
North	"	Broadway	"	James St
Southwest	"	James St	"	Boren Ave
Northwest	"	Boren Ave	"	Madison St
Southwest	"	Madison St	"	Elliot Bay
Northwest	"	Elliot Bay	"	Stewart St extended

All boundary lines are center lines of said roadways unless otherwise stated.

Rev. July, 1997

MINOR (E): The area that was previously the entire Minor attendance area Prior to the addition of Minor (L).

MINOR (L): The northwest portion of expanded Minor reference area was acquired from the Lowell reference area for the 1997-98 school year. The area is bounded by Denny Way, 15th Ave, Olive St, Broadway, E Pine St, E Pike St, E Olive St and Westlake Ave.



October 24, 1998

255 - MONTLAKE REFERENCE AREA

MONTLAKE ELEMENTARY SCHOOL
2409 22ND AVE. E., 98112

MONTLAKE: The boundary of the Montlake reference area begins where the Interstate 5 bridge crosses over Lake Washington Ship Canal and continues as follows:

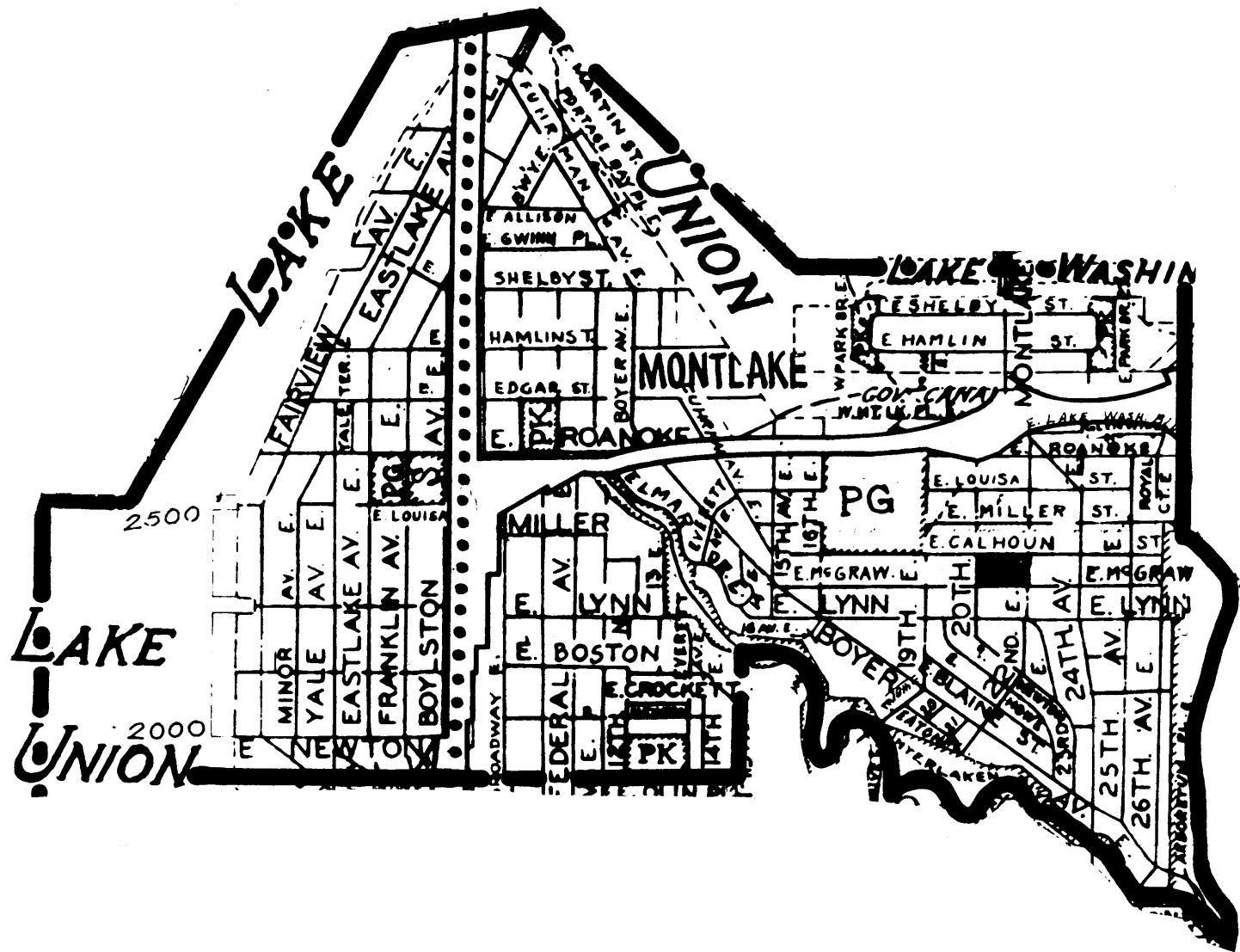
East	on	Lake Washington Ship Canal	to	Lk Washington Blvd E ext.
South	"	Lake Washington Blvd E	"	E Interlaken Blvd
Northwest	"	E Interlaken Blvd	"	15th Ave E extended
South	"	15th Ave E extended	"	E Howe St
West	"	E Howe St	"	Lake Union
Northeast	"	Lake Union	"	Lake Washington Ship Canal and Interstate 5 Bridge

All boundary lines are center lines of said roadways unless otherwise stated.

Rev. July, 1997

MONTLAKE (E): The area that was previously the entire Montlake attendance area prior to the addition of Montlake (L).

MONTLAKE (L): The western portion of the expanded Montlake reference area was acquired from the Lowell reference area for the 1997-98 school year. The area is bounded by Lake Union, Lake Washington Ship Canal, Interstate 5 and E Howe St.



October 9, 1998

256 - MUIR REFERENCE AREA

MUIR ELEMENTARY SCHOOL
3301 S HORTON ST., 98144

MUIR: The boundary of the Muir reference area begins at the intersection of South Holgate Street and Rainier Avenue South and continues as follows:

East	on	S Holgate St	to	31st Ave S
North	"	31st Ave S	"	S Grand St
East	"	S Grand St	"	Lake Washington
South	"	Lake Washington	"	S Charlestown St extended
West	"	S Charlestown St	"	Rainier Ave S
Southeast	"	Rainier Ave S	"	S Andover St
West	"	S Andover St	"	31st Ave S
South	"	31st Ave S	"	S Dakota St
West	"	S Dakota St	"	Martin Luther King Way S
North	"	Martin Luther King Way S	"	Rainier Ave S
Northwest	"	Rainier Ave S	"	S Holgate St

All boundary lines are center lines of said roadways unless otherwise stated.

Rev. July, 1989

October 9, 1998

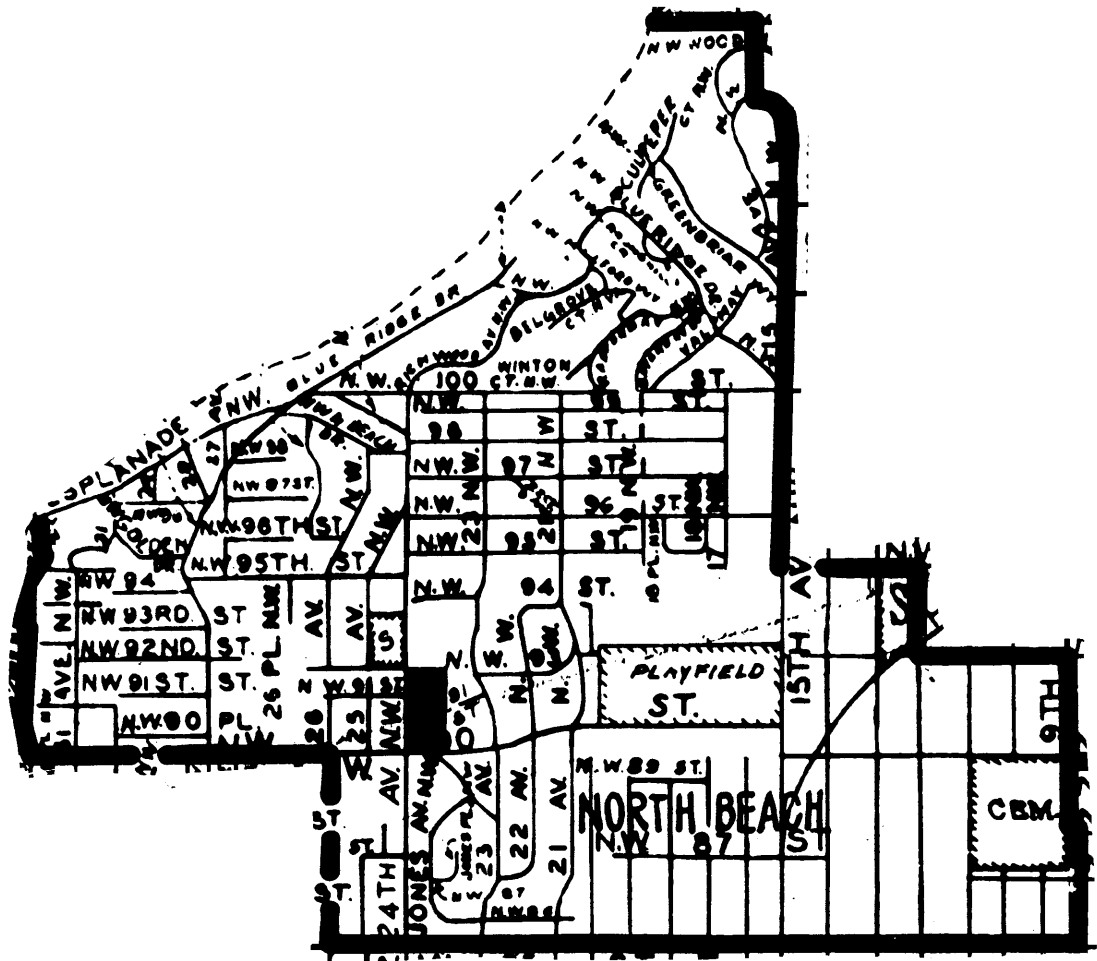
259 - NORTH BEACH REFERENCE AREA

NORTH BEACH ELEMENTARY SCHOOL
9018 24TH AVE. NW, 98117

NORTH BEACH: The boundary of North Beach Elementary School begins at the intersection of 32nd Avenue Northwest and Puget Sound and continues as follows:

Northeast	on	Puget Sound	to	NW 110th St extended
East	"	NW 110th St extended	"	15th Ave NW extended
South	"	15th Ave NW	"	NW 95th St
East	"	NW 95th St	"	13th Ave NW
South	"	13th Ave NW	"	NW 92nd St
East	"	NW 92nd St	"	9th Ave NW
South	"	9th Ave NW	"	NW 85th St
West	"	NW 85th St	"	26th Ave NW
North	"	26th Ave NW	"	NW 90th St extended
West	"	NW 90th St extended	"	32nd Ave NW
North	"	32nd Ave NW extended	"	Puget Sound

All boundary lines are center lines of said roadways unless otherwise stated.



October 9, 1998

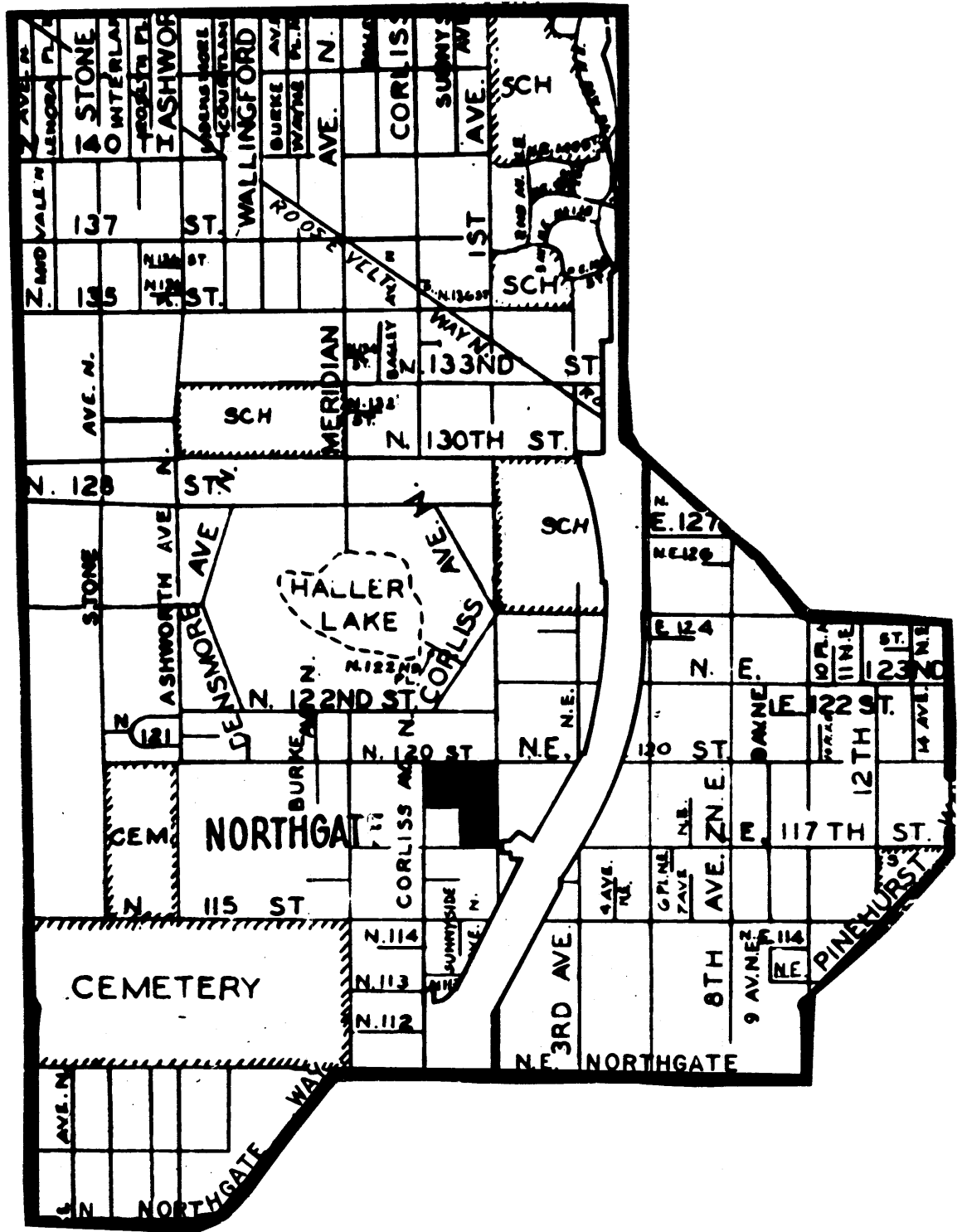
257 - NORTHGATE REFERENCE AREA

NORTHGATE ELEMENTARY SCHOOL
11725 1ST AVE. NE, 98125

NORTHGATE: The boundary of Northgate Elementary School begins at the intersection of Aurora Avenue North and North 145th Street and continues as follows:

East	on	N 145th St & NE 145th St	to	Interstate 5
South	"	Interstate 5	"	Roosevelt Way NE
Southeast	"	Roosevelt Way NE	"	NE 125th St
East	"	NE 125th St	"	15th Ave NE
South	"	15th Ave NE	"	Pinehurst Way NE
Southwest	"	Pinehurst Way NE	"	Roosevelt Way NE
South	"	Roosevelt Way NE	"	NE Northgate Way
West	"	NE and N Northgate Way	"	Aurora Ave N
North	"	Aurora Ave N	"	N 145th St

All boundary lines are center lines of said roadways unless otherwise stated.



October 9, 1998

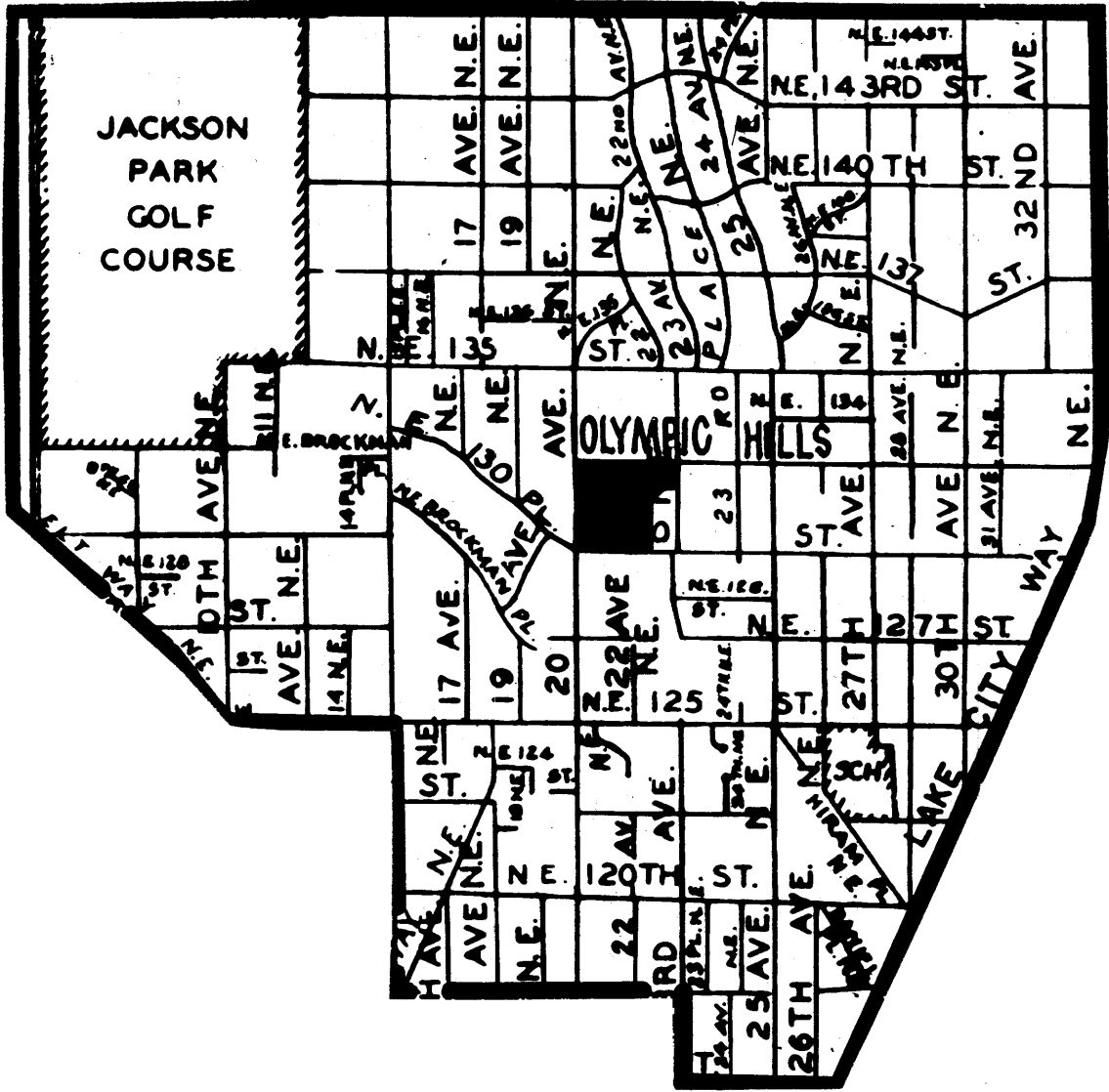
261 - OLYMPIC HILLS REFERENCE AREA

OLYMPIC HILLS ELEMENTARY SCHOOL
13018 20TH AVE. NE, 98125

OLYMPIC HILLS: The boundary of Olympic Hills Elementary School begins at the intersection of 1-5 and Northeast 145th Street and continues as follows:

East	on	NE 145th St	to	Lake City Way NE
South	"	Lake City Way NE	"	NE 115th St
West	"	NE 115th St	"	23rd Ave NE
North	"	23rd Ave NE	"	NE 117th St
West	"	NE 117th St	"	15th Ave NE
North	"	15th Ave NE	"	NE 125th St
West	"	NE 125th St	"	Roosevelt Way NE
Northwest	"	Roosevelt Way NE	"	Interstate 5
North	"	Interstate 5	"	NE 145th St

All boundary lines are center lines of said roadways unless otherwise stated.



October 9, 1998

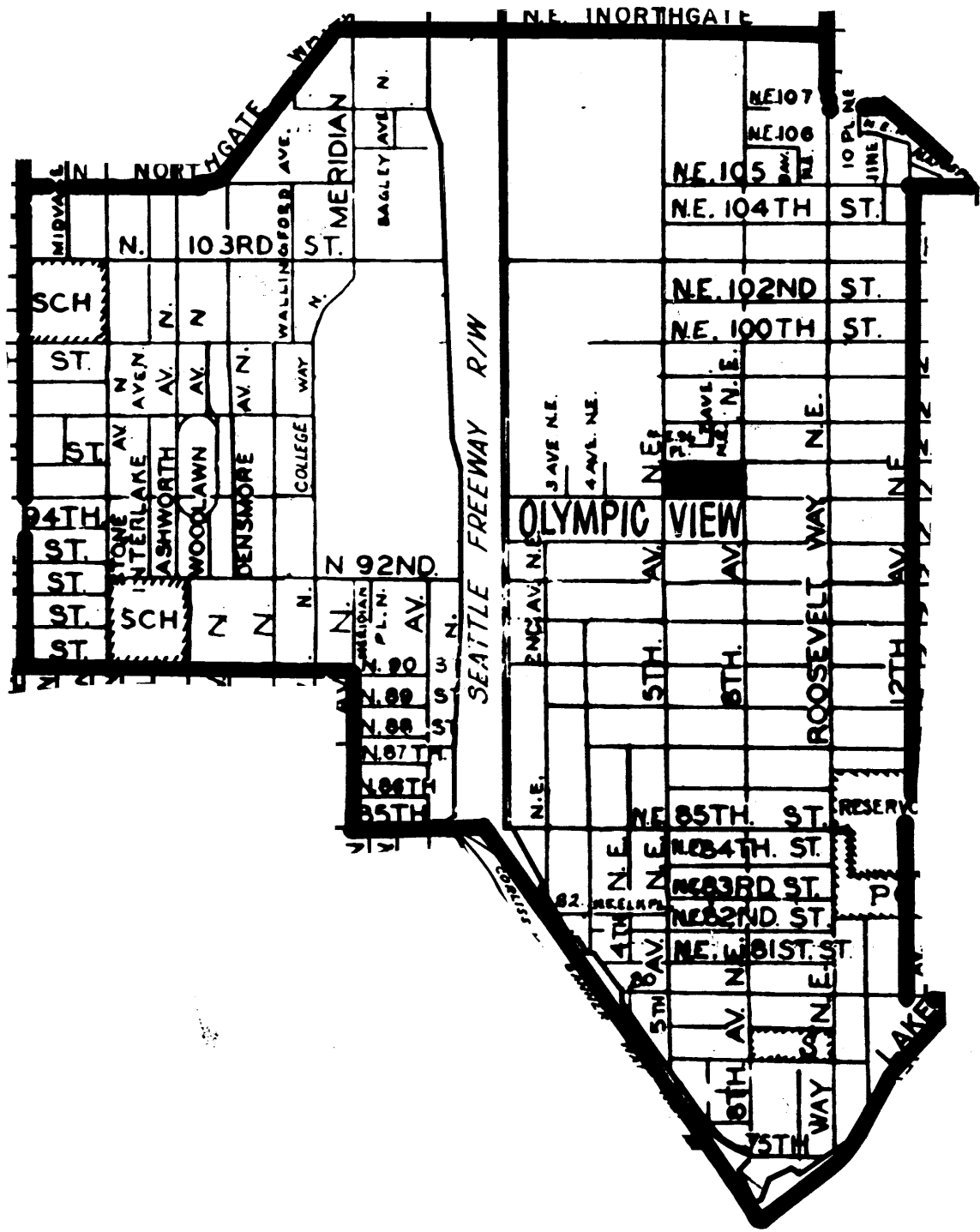
262 - OLYMPIC VIEW REFERENCE AREA

OLYMPIC VIEW ELEMENTARY SCHOOL
504 NE 95TH ST., 98115

OLYMPIC VIEW: The boundary of Olympic View Elementary School begins at the intersection of Interstate 5 and North Northgate Way and continues as follows:

East	on	Northgate Way & NE Northgate Way	to	Roosevelt Wy NE
South	"	Roosevelt Wy NE	"	NE 107th St (Thornton Creek)
Southeast	"	Thornton Creek	"	NE 105th St at 15th Ave NE
West	"	NE 105th St	"	12th Ave NE
South	"	12th Ave NE	"	NE 80th St
East	"	NE 80th St	"	Lake City Way NE
Southwest	"	Lake City Way NE	"	Interstate 5
Northwest	"	Interstate 5	"	N 85th St
West	"	N 85th St	"	Meridian Ave N
North	"	Meridian Ave N	"	N 90th St
West	"	N 90th St	"	Aurora Ave N
North	"	Aurora Ave N	"	N Northgate Way

All boundary lines are center lines of said roadways unless otherwise stated.



October 9, 1998

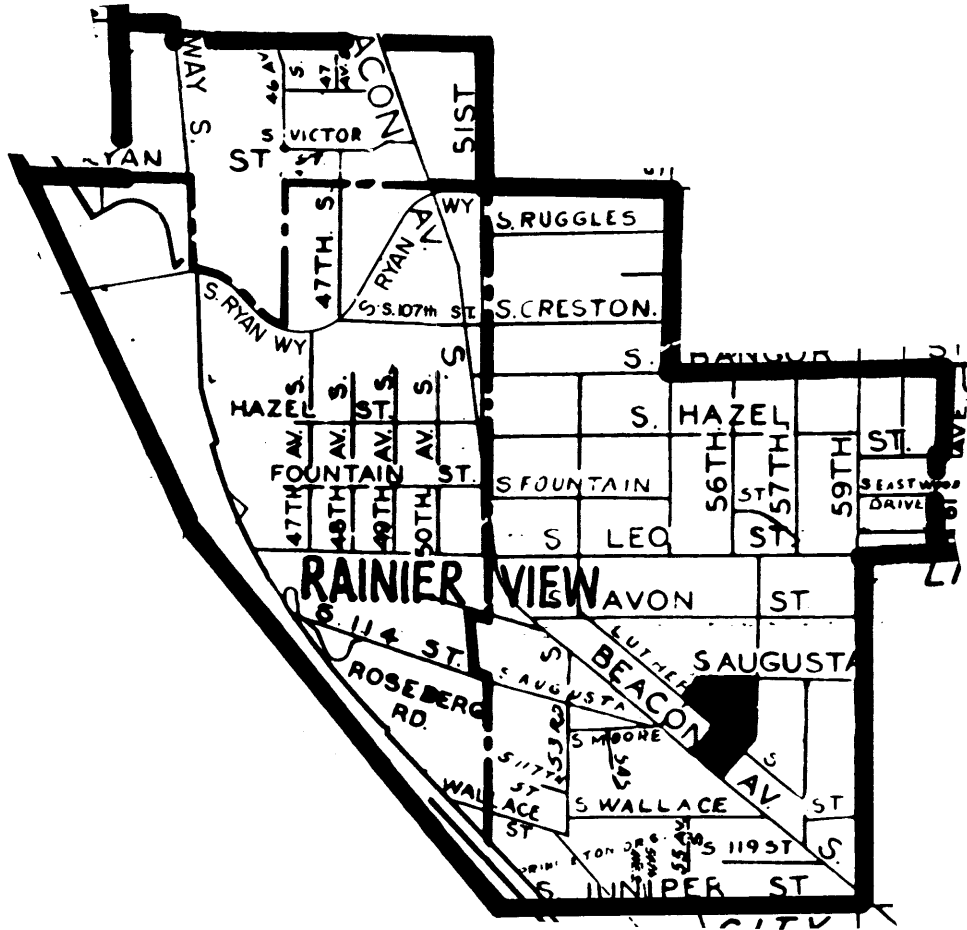
264 - RAINIER VIEW REFERENCE AREA

RAINIER VIEW ELEMENTARY SCHOOL
11650 BEACON AVE. S, 98178

RAINIER VIEW: The boundary of Rainier View Elementary School begins at the intersection of Interstate 5 and South Ryan Street extended and continues as follows:

East	on	S Ryan St	to	42nd Ave S extended
North	"	42nd Ave S	"	S Gazelle St extended
East	"	S Gazelle St	"	51st Ave S
		(Including homes on both sides of S Gazelle St)		
South	"	51st Ave S	"	S Ryan St
East	"	S Ryan St	"	55th Ave S
South	"	55th Ave S	"	S Bangor St
East	"	S Bangor St	"	61st Ave S
South	"	61st Ave S	"	S Leo St extended
West	"	S Leo St extended	"	59th Ave S
South	"	59th Ave S	"	S Juniper St
West	"	S Juniper St	"	Interstate 5
Northwest	"	Interstate 5	"	S Ryan St

All boundary lines are center lines of said roadways unless otherwise stated.



October 9, 1998

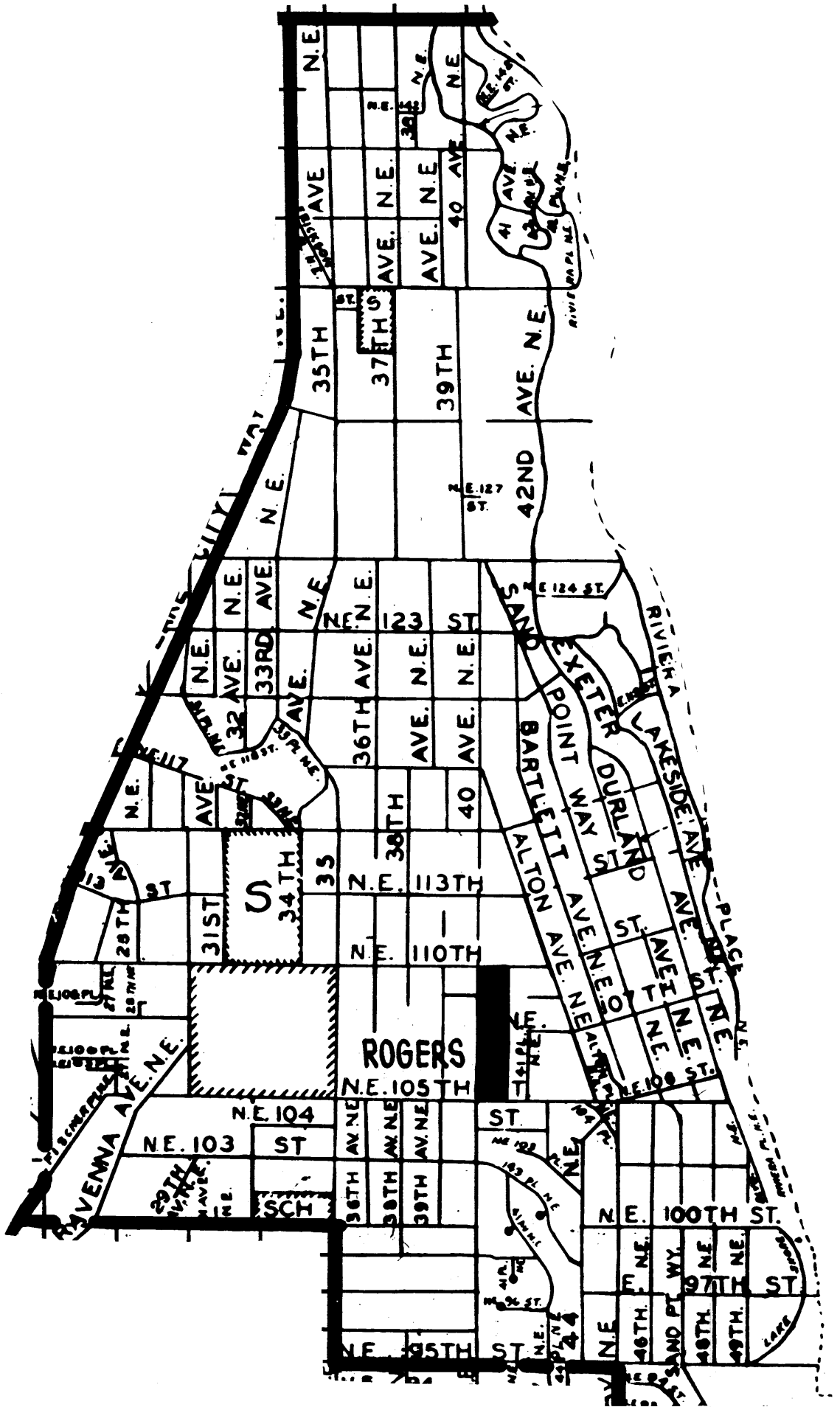
266 - ROGERS REFERENCE AREA

ROGERS ELEMENTARY SCHOOL
4030 NE 109TH ST., 98125

ROGERS: The boundary of Rogers Elementary School begins at the intersection of Lake City Way NE and NE 145th St and continues as follows:

East	on	NE 145th St	to	Lake Washington
South	"	Lake Washington	"	NE 90th Pl
West	"	NE 90th Pl	"	Sand Point Wy NE
Southeast	"	Sand Point Wy NE	"	Inverness Dr NE
West	"	Inverness Dr NE	"	Burke Gilman Trail
West	"	Burke Gilman Trail	"	NE 90 St extended
West	"	NE 90th St extended	"	45th Ave NE
North	"	45th Ave NE	"	NE 95th St
West	"	NE 95th St	"	35th Ave NE
North	"	35th Ave NE	"	NE 100th St
West	"	NE 100th St	"	Lake City Way NE
Northeast	"	Lake City Way NE	"	N 145th St

All boundary lines are center lines of said roadways unless otherwise stated.



October 9, 1998

267 - ROXHILL REFERENCE AREA

ROXHILL ELEMENTARY SCHOOL
9430 30TH AVE. SW, 98126

ROXHILL: The boundary of the Roxhill reference area begins at the intersection of 39th Ave SW and SW Thistle St and continues as follows:

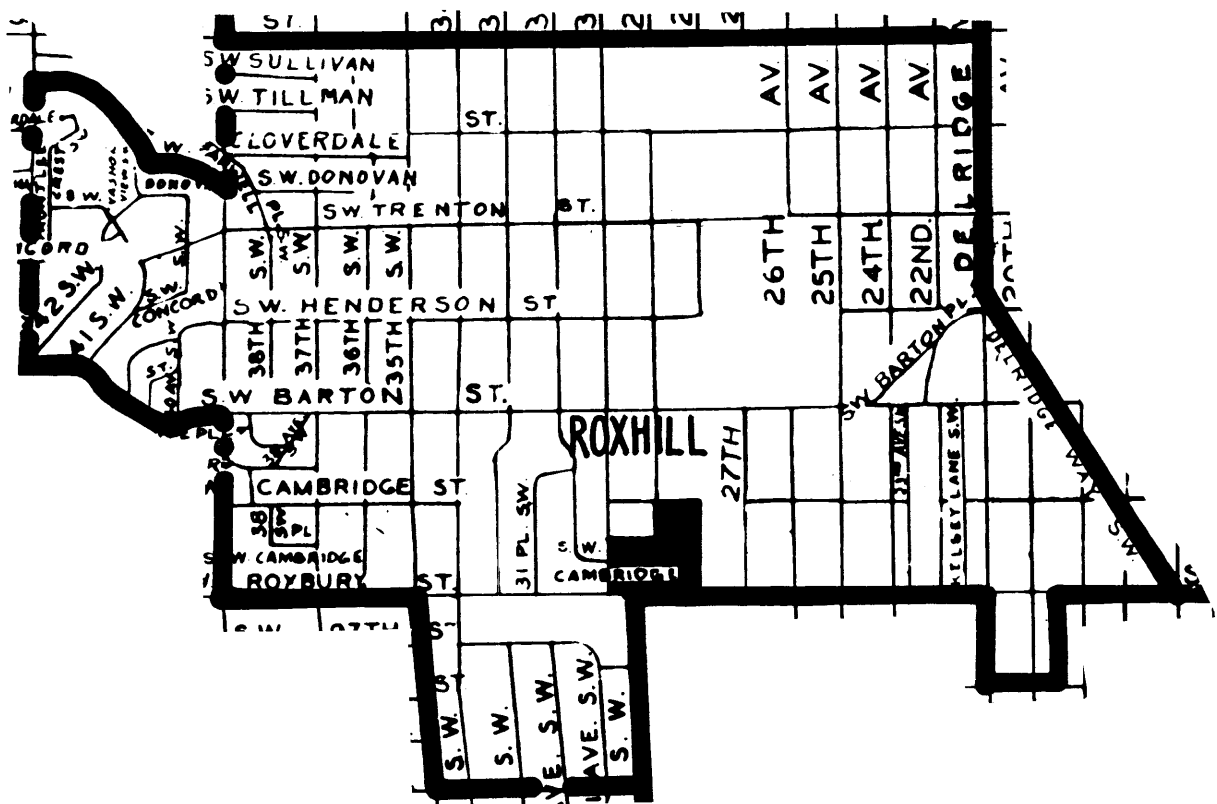
East	on	SW Thistle St	to	Delridge Way SW
South	"	Delridge Way SW	"	SW Roxbury St
West	"	SW Roxbury St	"	19th Ave SW extended
South	"	19th Ave SW extended	"	SW 98th St
West	"	SW 98th St	"	21st Ave SW
North	"	21st Ave SW	"	SW Roxbury St
West	"	SW Roxbury St	"	30th Ave SW
South	"	30th Ave SW	"	SW 100th St
West	"	SW 100th St	"	35th Ave SW
North	"	35th Ave SW	"	SW Roxbury St
West	"	SW Roxbury St	"	39th Ave SW
North	"	39th Ave SW	"	SW Barton St
Northwest	"	SW Barton St	"	California Ave SW
		(Including homes on both sides of SW Barton)		
North	"	California Ave SW	"	gully south of SW Sullivan St
East	"	gully south of SW Sullivan St, 42nd SW, SW Cloverdale St, and 41st Ave SW	"	
North	"	39th Ave SW extended	"	39th Ave SW and Farwell Pl SW SW Thistle St

All boundary lines are center lines of said roadways unless otherwise stated.

Rev. July, 1989

ROXHILL (E): The area that was previously the entire Roxhill attendance area prior to the addition of Roxhill (H).

ROXHILL (H): The northern portion of the Roxhill reference was area acquired from Hughes for the 1989-90 school year. The are is bounded by SW Thistle St, Delridge Way SW, SW Trenton St, Farwell Pl SW, and 39th Ave SW.



SW SULLIVAN

SW TILLMAN

CLOVERDALE ST.

SW DONOVAN

SW TRENTON ST.

SW HENDERSON ST

SW BARTON ST.

CAMBRIDGE ST

ROXBURY ST.

AV

AV

AV

AV

26TH

25TH

24TH

22ND

DE LORRIDGE

ROXHILL

27TH

31 PL. SW

CAMBRIDGE

S.W.

S.W.

VE. S.W.

AVE. S.W.

S.W.

October 9, 1998

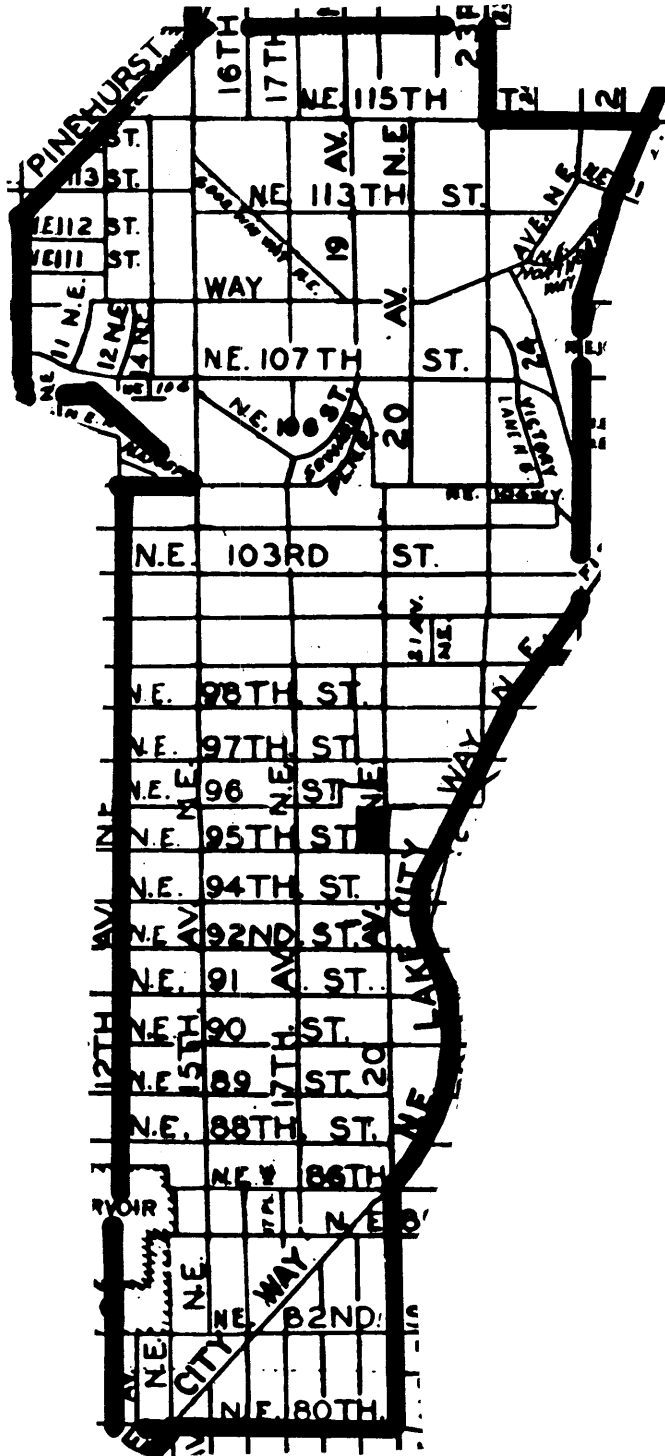
268 - SACAJAWEA REFERENCE AREA

SACAJAWEA ELEMENTARY SCHOOL
9501 20TH AVE. NE, 98115

SACAJAWEA: The boundary of Sacajawea Elementary School begins at the intersection of Roosevelt Way NE and Pinehurst Way NE and continues as follows:

Northeast	on	Pinehurst Way NE	to	NE 117th ST
East	"	NE 117th St	"	23rd Ave NE
South	"	23rd Ave NE	"	NE 115th St
East	"	NE 115th St	"	Lake City Way NE
Southwest	"	Lake City Way NE	"	20th Ave NE
South	"	20th Ave NE	"	NE 80th St
West	"	NE 80th St	"	12th Ave NE
North	"	12th Ave NE	"	NE 105th St
East	"	NE 105th St	"	NE 107th St
		(Thornton Creek)		
Northwest	"	Thornton Creek	"	NE 107th St at Roosevelt Way NE
North	"	Roosevelt Way NE	"	Pinehurst Way NE

All boundary lines are center lines of said roadways unless otherwise stated.



October 24, 1998

273 - SANISLO REFERENCE AREA

SANISLO ELEMENTARY SCHOOL
1812 SW MYRTLE ST., 98106

SANISLO: The boundary of Sanislo Elementary School begins at the intersection of 26th Avenue Southwest and Southwest Juneau Street and continues as follows:

East	on	SW Juneau St	to	Duwamish Waterway
South	"	Duwamish Waterway (SW Michigan St)	"	1st Ave S Bridge
West	"	SW Michigan St	"	Highland Park SW
Southwest	"	Highland Park Way SW	"	SW Holden St
West	"	SW Holden St	"	13th Ave SW
Sou#h	"	13th Ave SW	"	SW Kenyon St
		(Excluding homes on both sides of 13th Ave SW)		
West	"	SW Kenyon St	"	Delridge Way SW
North	"	Delridge Way SW	"	Sylvan Way SW
Northwest	"	Sylvan Way SW	"	26th Ave SW extended
North	"	26th Ave SW	"	SW Juneau St

All boundary lines are center lines of said roadways unless otherwise stated.

October 9, 1998

270 - SCHMITZ PARK REFERENCE AREA

SCHMITZ PARK ELEMENTARY SCHOOL
5000 SW SPOKANE ST., 98116

SCHMITZ PARK: The boundary of the Schmitz Park reference area begins at the intersection of 52nd Avenue Southwest extended and Southwest College Street extended and continues as follows:

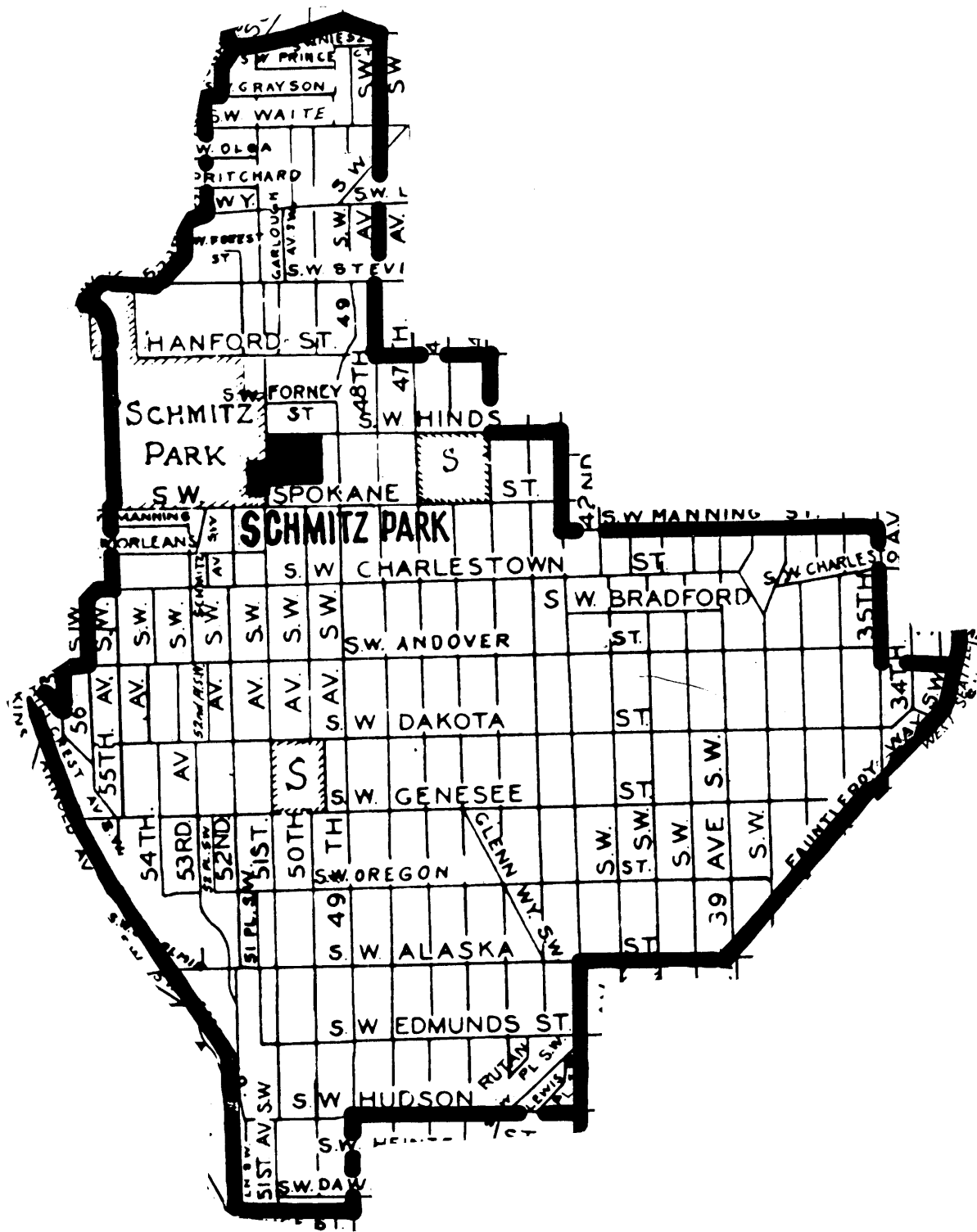
East	on	SW College St	to	48th Ave SW
South	"	48th Ave SW	"	SW Hanford St
East	"	SW Hanford St	"	45th Ave SW
South	"	45th Ave SW	"	SW Hinds St
East	"	SW Hinds St	"	California Ave SW
South	"	California Ave SW	"	SW Manning St
East	"	SW Manning St	"	35th Ave SW
South	"	35th Ave SW	"	SW Andover St
East	"	SW Andover St	"	Fauntleroy Way SW
Southwest	"	Fauntleroy Way SW	"	SW Alaska St
West	"	SW Alaska St	"	California Ave SW
South	"	California Ave SW	"	SW Hudson St
West	"	SW Hudson St	"	49th Ave SW
South	"	49th Ave SW	"	SW Bruce St
West	"	SW Bruce St	"	52nd Ave SW extended
North	"	52nd Ave SW	"	SW Edmunds St extended
		(Including homes on both sides of 52nd Ave SW)		
Northwest	"	edge of cliff	"	SW Oregon St extended
Northwest	"	Arnold Ave SW extended	"	Arnold Place SW extended
Northeast	"	Arnold Pl SW extended	"	Hillcrest Ave SW
Southeast	"	Hillcrest Ave SW	"	57th Ave SW
North	"	57th Ave SW	"	SW Andover St
East	"	SW Andover St	"	56th Ave SW
North	"	56th Ave SW extended	"	SW Charlestown St
East	"	SW Charlestown St	"	55th Ave SW
North	"	55th Ave SW	"	SW Spokane St
North	"	West boundary of Schmitz Park	"	SW Schmitz Blvd
Northwest	"	SW Schmitz Blvd	"	SW Admiral Way
Northeast	"	SW Admiral Way	"	SW Stevens St
East	"	SW Stevens St	"	53rd Ave SW
North	"	53rd Ave SW	"	SW Admiral Way
East	"	SW Admiral Way	"	52nd Ave SW
North	"	52nd Ave SW extended	"	SW College St extended

All boundary lines are center lines of said roadways unless otherwise stated.

Rev. July, 1989

SCHMITZ PARK (E): The area that was previously the entire Schmitz Park attendance area prior to the addition of Schmitz Park (G).

SCHMITZ PARK (G): The south portion of Schmitz Park reference area acquired from Genesee Hill for the 1989-90 school year. The area is bounded by SW Spokane St, 52nd Ave SW, SW Charlestown St, California Ave SW, SW Andover St, 44th Ave SW, SW Dakota St, 35th Ave SW, Fauntleroy Way SW, SW Alaska St, California Ave SW, SW Hudson St, 49th Ave SW, SW Bruce St, 52nd Ave SW extended, SW Edmunds St extended, SW Oregon St extended, Arnold Pl SW extended, Hillcrest Ave SW, 57th Ave SW, SW Andover St, 56th Ave SW, SW Charlestown St, and 55th Ave SW.



October 24, 1998

272 - STEVENS REFERENCE AREA

STEVENS ELEMENTARY SCHOOL
1242 18TH AVE. E, 98122

STEVENS: The boundary of Stevens Elementary School begins at the intersection of Howe Street extended and Lake Union and continues as follows:

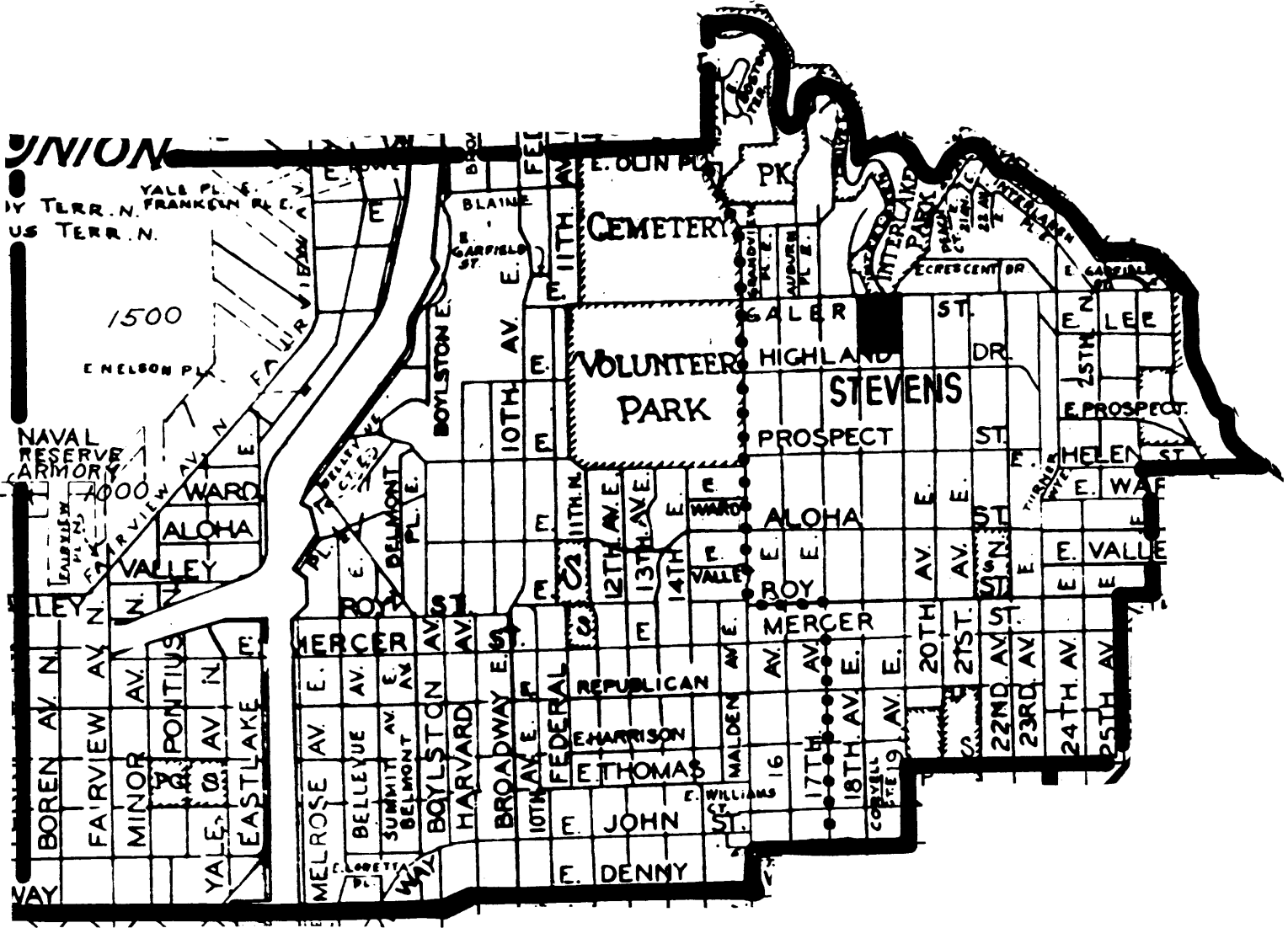
East	on	Howe St	to	15 th Ave E extended
North	"	15 Ave E extended	"	E Interlaken Blvd
Southeast	"	E Interlaken Blvd	"	Lake Washington Blvd E
South	"	Lake Washington Blvd E	"	E Helen St extended
West	"	E Helen St	"	26th Ave E
South	"	26th Ave E	"	E Roy St
West	"	E Roy St	"	25 th Ave E
South	"	25 th Ave E	"	E Thomas St
West	"	E Thomas St extended	"	19 th Ave E
South	"	19 th Ave E	"	E John St
West	"	E John St	"	15 th Ave E
South	"	15 th Ave E	"	E Denny Way
West	"	E Denny Way	"	Terry Ave N
North	"	Terry Ave N	"	Howe St extended

All boundary lines are center lines of said roadways unless otherwise stated.

Rev. July, 1997

STEVENS (E): The area that was previously the entire Stevens attendance area prior to the addition of Stevens (L).

STEVENS (L): The west portion of the expanded Stevens reference area was acquired from the Lowell reference area for the 1997-98 school year. The area is bounded by Terry Ave N, Lake Union, E Howe St, 15th Ave E, E Roy St, 17th Ave E, E John St, 15 Ave E and E Denny Way.



October 9, 1998

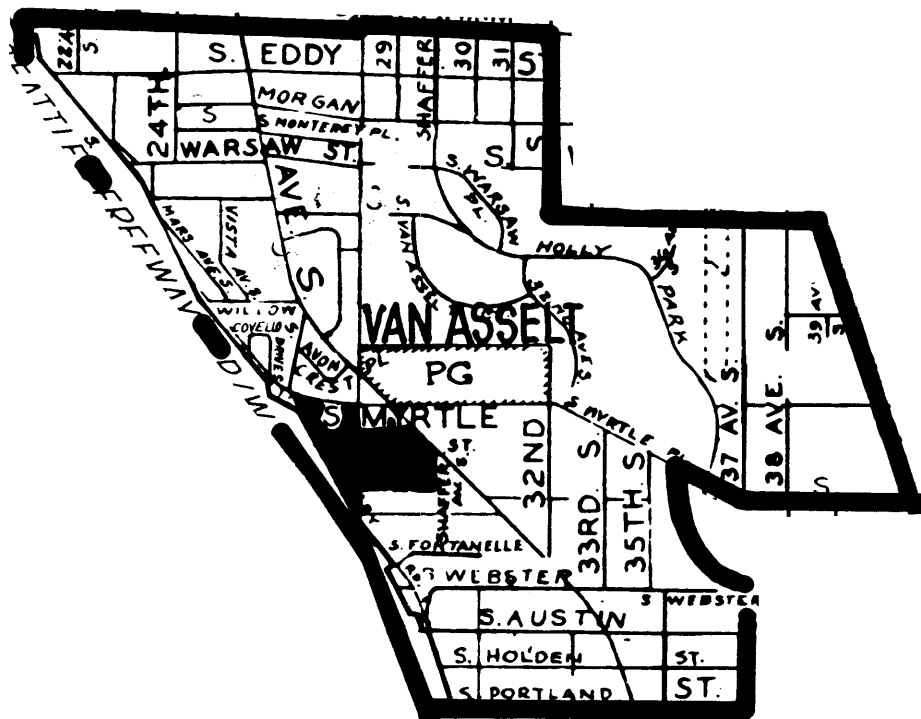
275 - VAN ASSELT REFERENCE AREA

VAN ASSELT ELEMENTARY SCHOOL
7201 BEACON AVE. S, 98108

VAN ASSELT: The boundary of Van Asselt Elementary School begins at the intersection of 21st Avenue South and South Graham Street and continues as follows:

East	on	S Graham St	to	32nd Ave S
South	"	32nd Ave S	"	S Holly St
East	"	S Holly St	"	Empire Way S
Southeast	"	Empire Way S	"	S Othello St
West	"	S Othello St	"	S Myrtle Pl
Northwest	"	S Myrtle Pl	"	Transmission Line Right-of-Way
Southeast	"	Transmission Line Right-of-Way	"	S Austin St at 37th Ave S
South	"	37th Ave S	"	S Portland St
West	"	S Portland St	"	Interstate 5
North	"	Interstate 5	"	21st Ave S extended
North	"	21st Ave S extended	"	S Graham St

All boundary lines are center lines



October 9, 1998

277 - VIEW RIDGE REFERENCE AREA

VIEW RIDGE ELEMENTARY SCHOOL
7047 50TH AVE. NE, 98115

VIEW RIDGE: The boundary of the View Ridge reference area begins at the intersection of 35th Avenue Northeast and Northeast 75th Street and continues as follows:

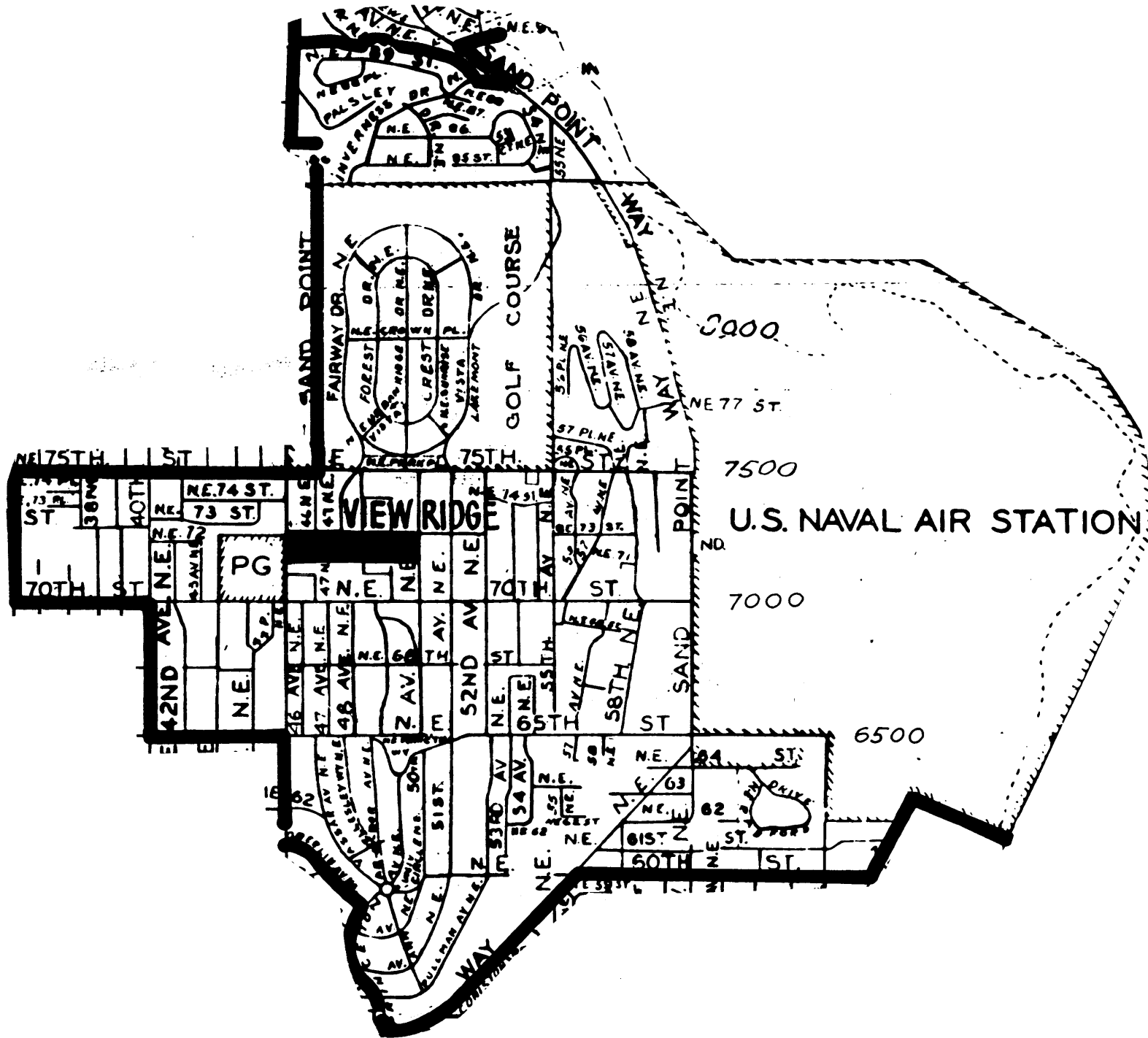
East	on	NE 75th St	to	45th Ave NE
North	"	45th Ave NE	"	Just south of Paisley Dr NE
		(Excluding homes on both sides of 45th Ave NE and		also NE 86th St)
North	"	45th Ave NE	"	NE 90th St extended
East	"	NE 90th St extended	"	Burke Gilman Trail
Southeast	"	Burke Gilman Trail	"	Inverness Dr NE
East	"	Inverness Dr NE	"	Sand Point Way NE
Northwest	"	Sand Point Way NE	"	NE 90th Place
East	"	NE 90th Place	"	Lake Washington
Southeast and Southwest	"		"	
	"	Lake Washington	"	South end of Magnuson Park
Northwest	"	South boundary of Magnuson Park	"	North end of NE Windermere Rd
Southwest	"	NE Windermere Road	"	NE 60th St
West	"	NE 60th St	"	Sand Point Way NE
Southwest	"	Sand Point Way NE	"	Princeton Ave NE
North	"	Princeton Ave NE	"	Oberlin Ave NE
Northwest	"	Oberlin Ave NE	"	45th Ave NE
North	"	45th Ave NE	"	NE 65th St
West	"	NE 65th St	"	40th Ave NE
North	"	40th Ave NE	"	NE 70th St
West	"	NE 70th St	"	35th Ave NE
North	"	35th Ave NE	"	NE 75th St

All boundary lines are center lines of said roadways unless otherwise stated.

Rev. July, 1989

VIEW RIDGE (E): The area that was previously the entire View Ridge attendance area prior to the addition of View Ridge (S).

VIEW RIDGE (S): The eastern portion of View Ridge reference area acquired from Sand Point for the 1989-90 school year. The area is bounded by NE 90th Place NE, Lake Washington, the south boundary of Magnuson Park, NE Windermere Rd, NE 60th St, Sand Point Way NE, NE 55th St, Ann Arbor Ave NE, Purdue Ave NE, NE 60th St, 52nd Ave NE, NE 65th St, 57th Ave NE, NE 70th St, 58th Ave NE, NE 77th St, and Sand Point Way NE.



October 9, 1998

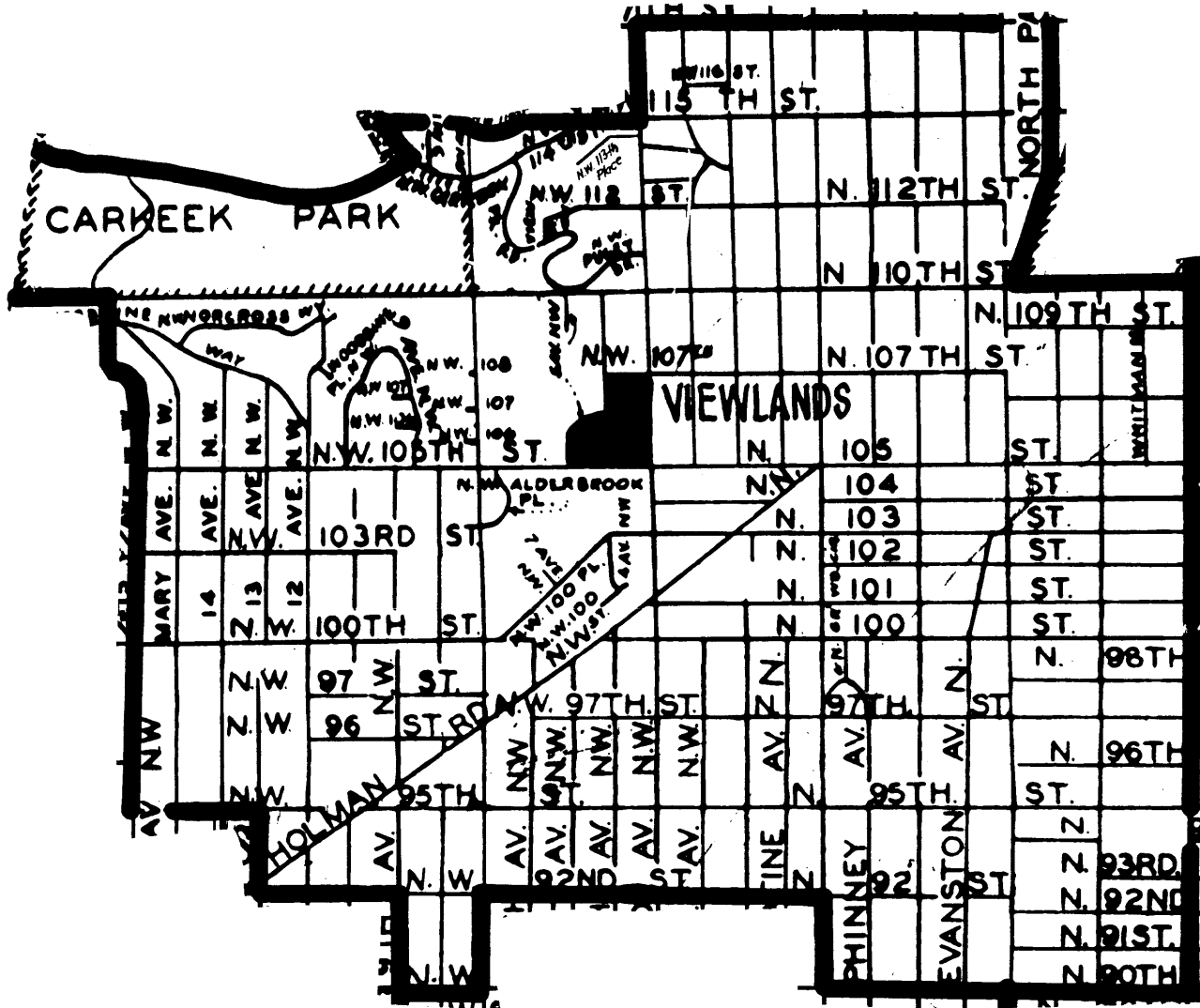
276 - VIEWLANDS REFERENCE AREA

VIEWLANDS ELEMENTARY SCHOOL
10525 3RD AVE. NW, 98177

VIEWLANDS: The boundary of Viewlands Elementary School begins at the intersection of Puget Sound and Northwest Carkeek Park Road extended and continues as follows:

East	on	NW Carkeek Road	to	NW 116th St
Northwest	"	NW 116th St	"	NW 115th St extended
East	"	NW 115th St extended	"	3rd Ave NW
North	"	3rd Ave NW	"	NW 117th St
East	"	NW 117th St & N 117th St	"	North Park Ave N
South	"	North Park Ave N extended	"	N 110th St
East	"	N 110th St	"	Aurora Ave N
South	"	Aurora Ave N	"	N 90th St
West	"	N 90th St	"	Greenwood Ave N
North	"	Greenwood Ave N	"	N 92nd St
West	"	N 92nd St & NW 92nd St	"	8th Ave NW
South	"	8th Ave NW	"	NW 90th St
West	"	NW 90th St	"	9th Ave NW
North	"	9th Ave NW	"	NW 92nd St
West	"	NW 92nd St	"	13th Ave NW
North	"	13th Ave NW	"	NW 95th St
West	"	NW 95th St	"	15th Ave NW
North	"	15th Ave NW	"	NW 110th St extended
West	"	NW 110th St extended	"	Puget Sound
North	"	Puget Sound	"	NW Carkeek Park Rd extended

All boundary lines are center lines of said roadways unless otherwise stated.



October 9, 1998

279 - WEDGWOOD REFERENCE AREA

WEDGWOOD ELEMENTARY SCHOOL
2720 NE 85TH ST., 98115

WEDGWOOD: The boundary of the Wedgwood reference area begins at the intersection of Lake City Way Northeast and Northeast 100th Street and continues as follows:

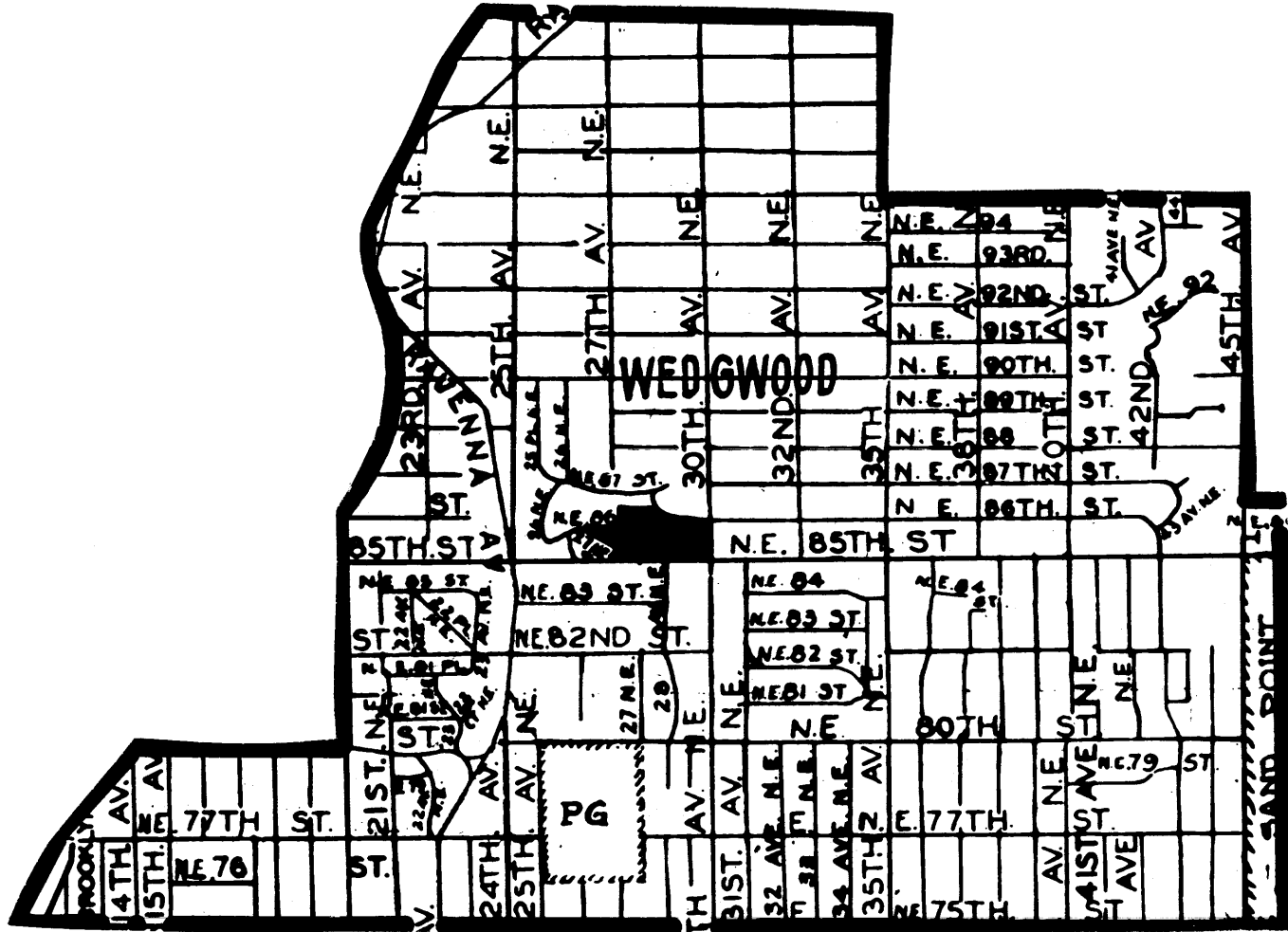
East	on	NE 100th	to	35th Ave NE
South	"	35th Ave NE	"	NE 95th St
East	"	NE 95th St	"	45th Ave NE
South	"	45th Ave NE	"	Just south of Paisley Drive NE
South	"	45th Ave NE	"	NE 75th St
(including homes on both sides of 45th Ave NE and also both sides of NE 86th St off of 45th Ave NE)				
West	"	NE 75th St	"	Lake City Way NE
North	"	Lake City Way NE	"	NE 80th St
East	"	NE 80th St	"	20th Ave NE
North	"	20th Ave NE	"	Lake City Way NE
North	"	Lake City Way NE	"	NE 100th St

All boundary lines are center lines of said roadways unless otherwise stated.

Rev. July, 1989

WEDGWOOD (E): The area that was previously the entire Wedgwood attendance area prior to the addition of Wedgwood (D).

WEDGWOOD (D): The eastern portion of Wedgwood reference area acquired from Decatur for the 1989-90 school year. The area is bounded by NE 95th St, 45th Ave NE, NE 75th St, and 35th Ave NE.



October 9, 1998

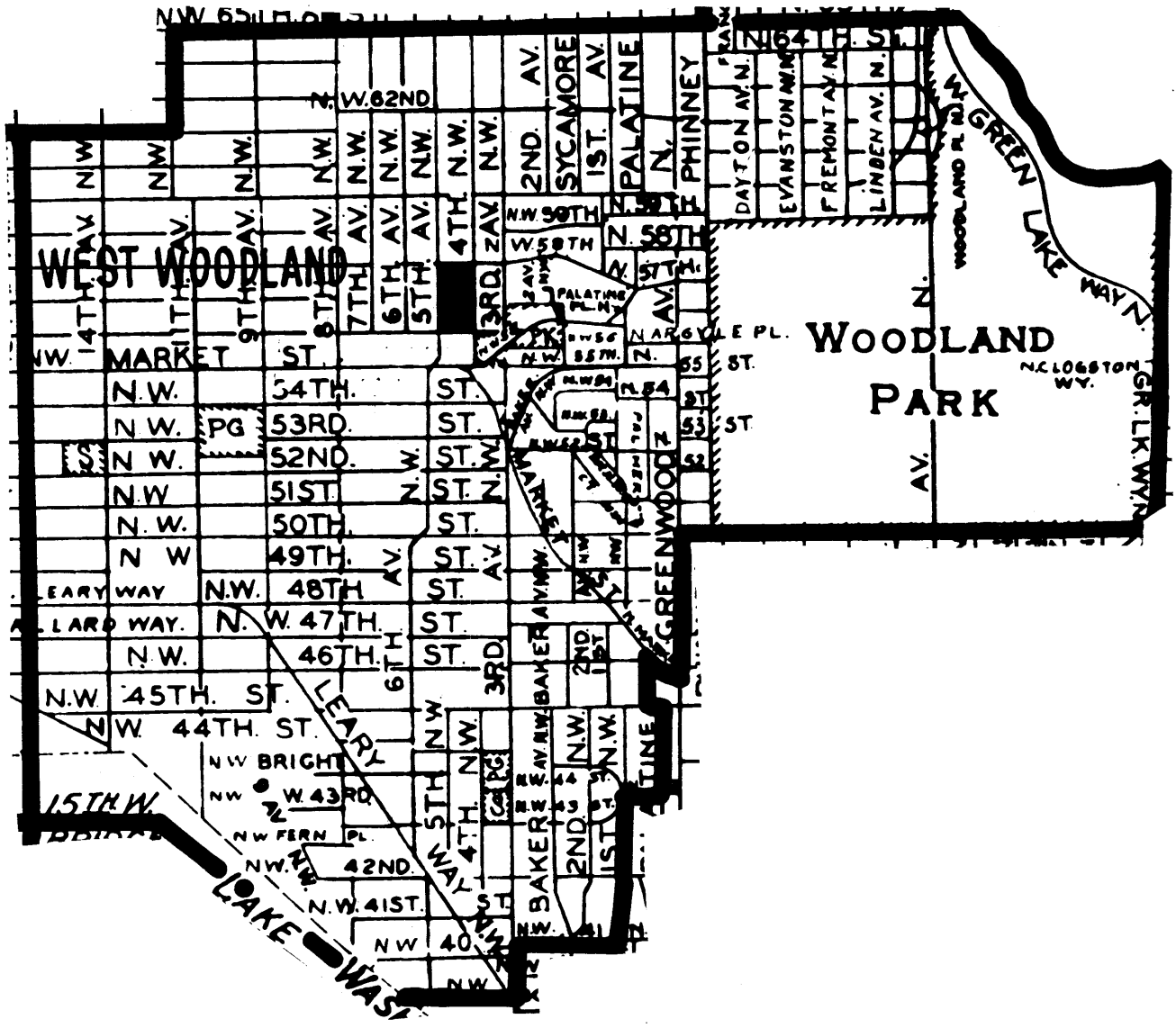
281 - WEST WOODLAND REFERENCE AREA

WEST WOODLAND ELEMENTARY SCHOOL
5601 4TH AVE NW, 98107

WEST WOODLAND: The boundary of West Woodland Elementary School begins at the intersection of 15th Avenue Northwest and Northwest 62nd Street and continues as follows:

East	on	NW 62nd St	to	11th Ave NW
North	"	11th Ave NW	"	NW 65th St
East	"	NW 65th St & N 65th St extended	"	Green Lake
Southeast	"	Green Lake	"	Green Lake Way N
South	"	Green Lake Way N	"	N 50th St
West	"	N 50th St	"	Greenwood Ave N
South	"	Greenwood Ave N	"	N Market St
Northwest	"	N Market St	"	Palatine Ave N
South	"	Palatine Ave N	"	N 43rd St
West	"	N 43rd St	"	1st Ave NW
South	"	1st Ave NW	"	NW 41st St
West	"	NW 41st St	"	3rd Ave NW
South	"	3rd Ave NW	"	NW Bowdoin PI extended
West	"	NW Bowdoin PI extended	"	Salmon Bay Waterway
Northwest	"	Salmon Bay Waterway	"	15th Ave NW (Ballard Bridge)
North	"	15th Ave NW	"	NW 62nd St

All boundary lines are center lines of said roadways unless otherwise stated.



October 9, 1998

283 - WHITWORTH REFERENCE AREA

WHITWORTH ELEMENTARY SCHOOL
5215 46TH AVE. S, 98118

WHITWORTH: The boundary of the Whitworth reference area begins at the intersection of South Alaska Street and 43rd Ave South and continues as follows:

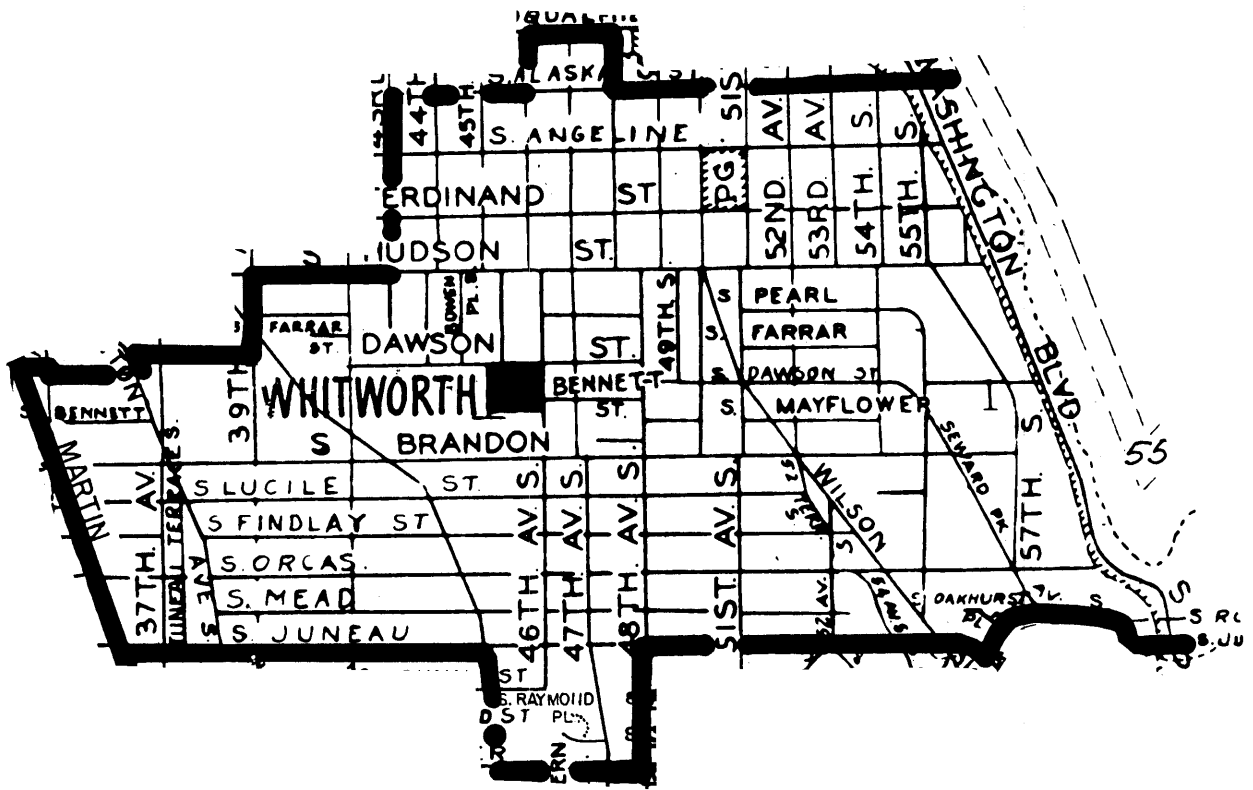
East	on	S Alaska St	to	46th Ave S
North	"	46th Ave S	"	S Snoqualmie St
East	"	S Snoqualmie St	"	48th Ave S
South	"	48th Ave S	"	S Alaska St
East	"	S Alaska St	"	Lake Washington
South	"	Lake Washington	"	S Juneau St ext
West	"	S Juneau St	"	Seward Park Ave S
Northwest	"	Seward Park Ave S	"	Oakhurst Rd S
Southwest	"	Oakhurst Rd S	"	S Hawthorn Rd
Northwest	"	S Hawthorn Rd	"	S Rosemary Path
West	"	S Rosemary Path	"	S Juneau St
West	"	S Juneau St	"	48th Ave S
South	"	48th Ave S	"	S Spencer St extended
West	"	S Spencer St extended	"	Rainier Ave S
North	"	Rainier Ave S	"	S Juneau St
West	"	S Juneau St	"	Martin Luther King Way S
Northwest	"	Martin Luther King Way S	"	S Dawson St
East	"	S Dawson St	"	39th Ave S
North	"	39th Ave S	"	S Hudson St
East	"	S Hudson St	"	43rd Ave S
North	"	43rd Ave S	"	S Alaska St

All boundary lines are center lines of said roadways unless otherwise stated.

Rev. July, 1989

WHITWORTH (E): The area that was previously the entire Whitworth attendance area prior to the addition of Whitworth (C).

WHITWORTH (C): Is the western portion of Whitworth reference area acquired from Columbia for the 1989-90 school year. The area is bounded by S Dawson St, 39th Ave S., S Juneau St, and Martin Luther King Way S.



October 9, 1998

286 - WING LUKE REFERENCE AREA

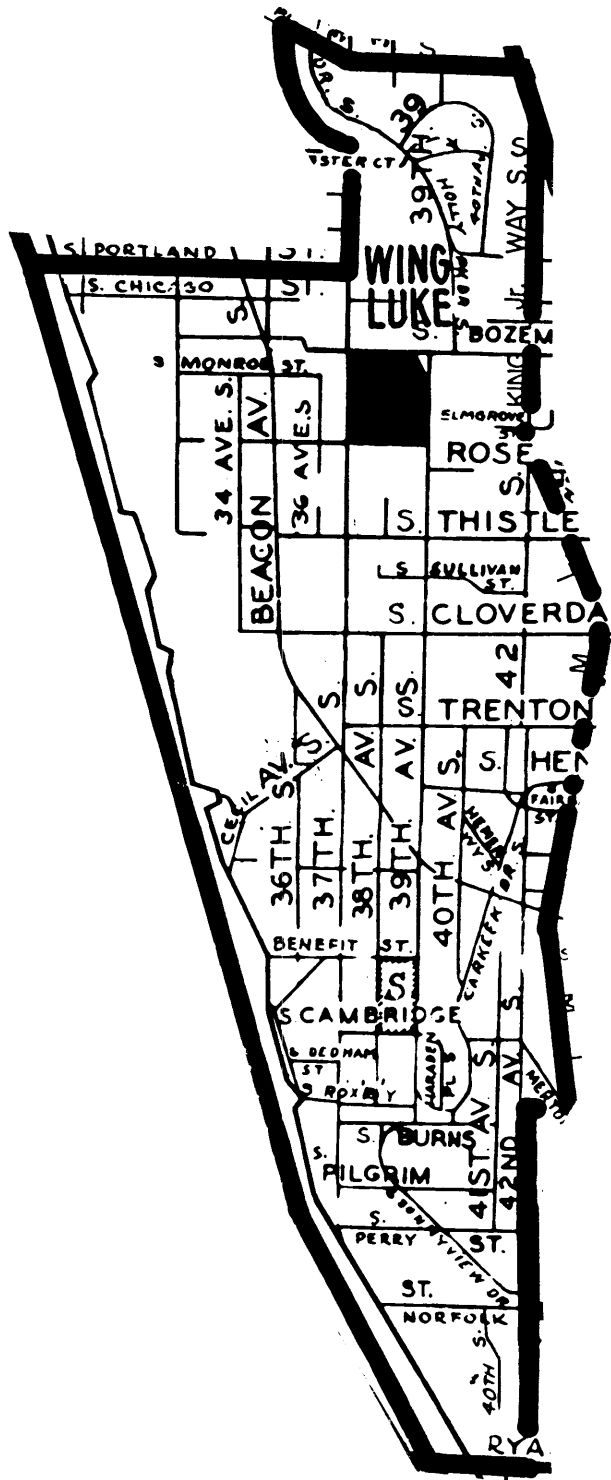
WING LUKE ELEMENTARY SCHOOL
3701 S KENYON ST., 98118

WING LUKE: The boundary of Wing Luke Elementary School begins at the intersection of South Portland Street and Interstate 5 and continues as follows:

East	on	S Portland St	to	37th Ave S
North	"	37th Ave S	"	S Austin St
Northwest	"	Transmission Line		
		Right-of-Way	"	S Myrtle Pl
Southeast	"	S Myrtle Pl	"	S Othello St
East	"	S Othello St	"	Empire Way S
South	"	Empire Way S	"	S Roxbury St
West	"	S Roxbury St	"	42nd Ave S
South	"	42nd Ave S extended	"	S Ryan St extended
West	"	S Ryan St	"	Interstate 5
North	"	Interstate 5	"	S Portland St

All boundary lines are center lines of said roadways unless otherwise stated.

April, 1978



October 9, 1998

288 - KIMBALL REFERENCE AREA

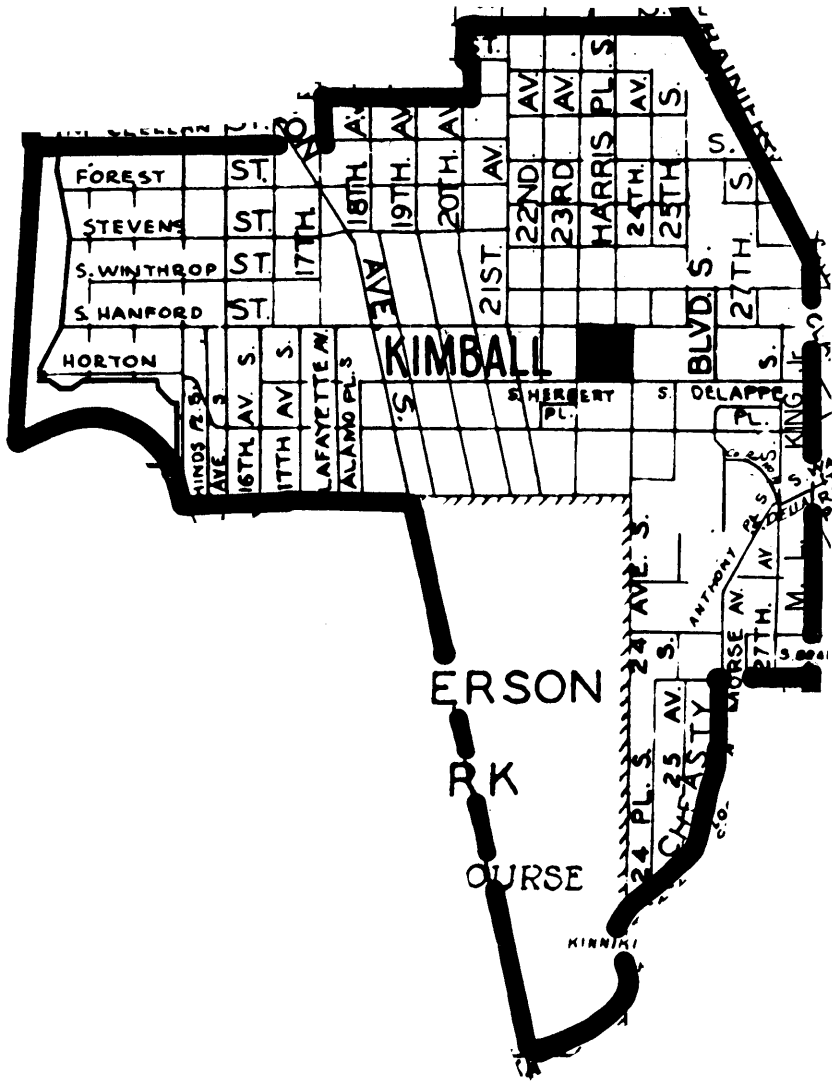
KIMBALL ELEMENTARY SCHOOL
3200 23RD AVE. S, 98144

KIMBALL: The boundary of Kimball Elementary School begins at the intersection of Interstate 5 and South McClellan Street and continues as follows:

East	on	S McClellan St	to	17th Ave S
North	"	17th Ave S	"	S Lander St
East	"	S Lander St	"	20th Ave S
North	"	20th Ave S	"	S Bayview St
East	"	S Bayview St	"	Rainier Ave S
Southeast	"	Rainier Ave S	"	Empire Way S
South	"	Empire Way S	"	S Andover St
West	"	S Andover St	"	Cheasty Blvd S
Southwest	"	Cheasty Blvd S	"	Beacon Ave S
North	"	Beacon Ave S	"	S Spokane St
West	"	S Spokane St	"	S Columbian Way
Northwest	"	S Columbian Way	"	Interstate 5
North	"	Interstate 5	"	S McClellan St

All boundary lines are center lines of said roadways unless otherwise stated.

September, 1972



October 9, 1998

289 - BLAINE REFERENCE AREA

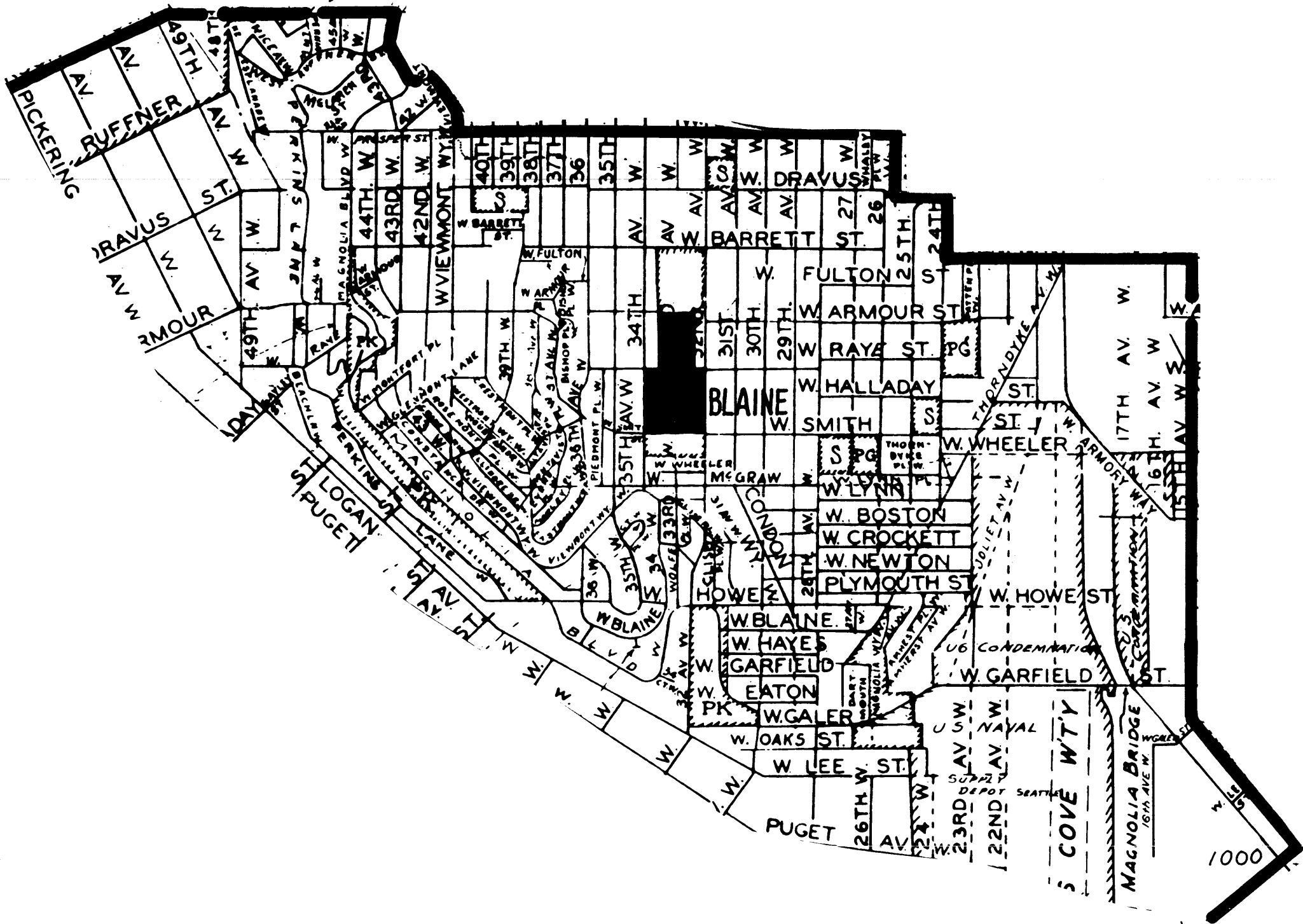
BLAINE ELEMENTARY SCHOOL
2550 34th AVE W, 98199

BLAINE: The boundary of Blaine Elementary School begins at the intersection of Puget Sound and West Emerson Street extended, and continues as follows:

East	on	W Emerson St	to	Magnolia Blvd W
South	"	Magnolia Blvd W	"	W Ruffner St
East	"	W Ruffner St	"	W Viewmont Way W
Southeast	"	W Viewmont Wy W	"	W Bertona St
East	"	W Bertona St	"	26th Ave W
South	"	26th Ave W	"	W Dravus St
East	"	W Dravus St	"	24th Ave W
South	"	24th Ave W	"	W Barrett St
East	"	W Barrett St extended	"	15th Ave W
South	"	15th Ave W	"	Elliott Ave W
Southeast	"	Elliott Ave W	"	W Prospect St extended
Southwest	"	W Prospect St extended	"	Elliott Bay
Northwest	"	Elliott Bay along Puget Sound	"	W Emerson St extended

All boundary lines are center lines of said roadways unless otherwise stated.

Rev. August, 1984



BLAINE

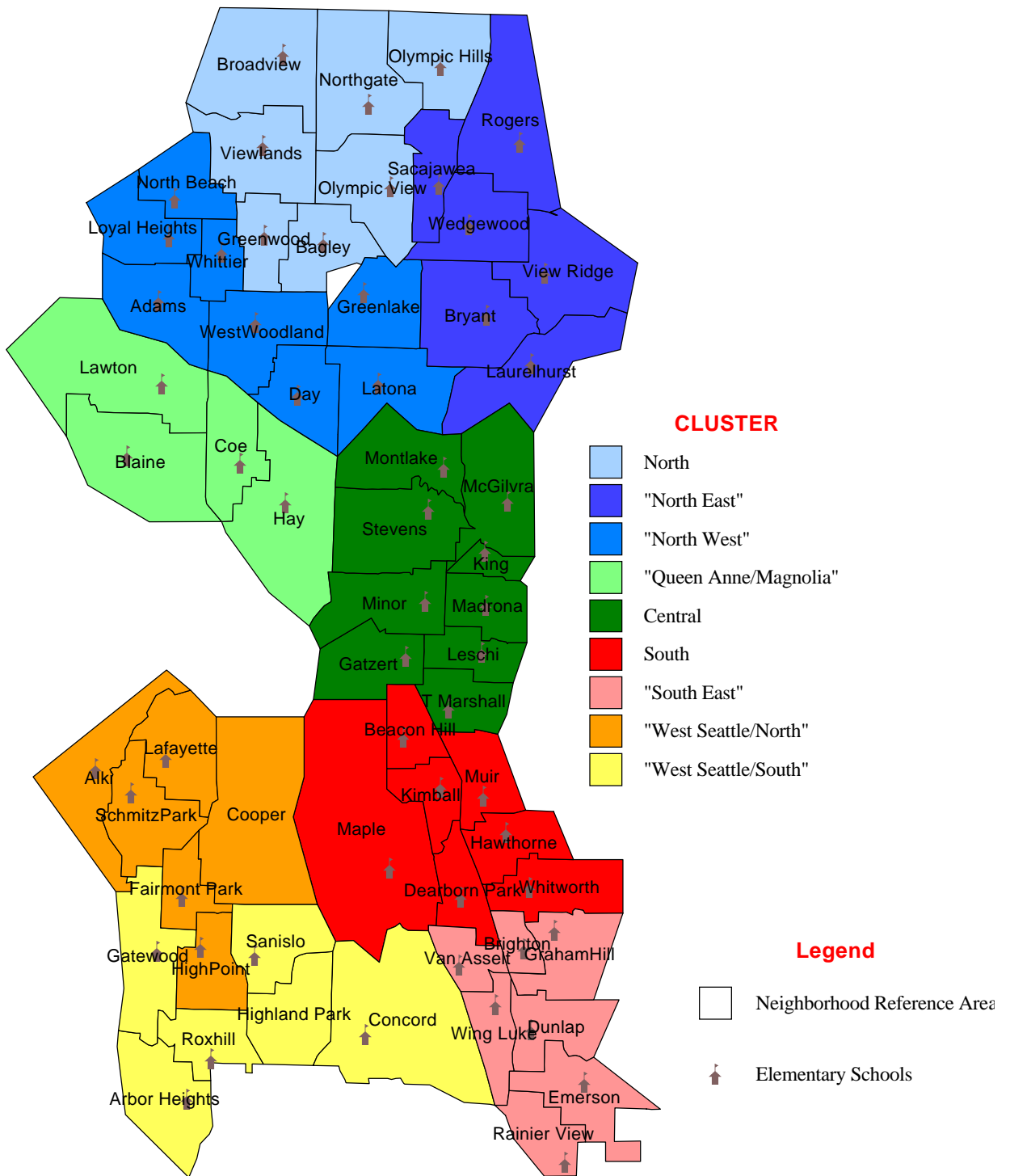
S COVE W.T.Y

MAGNOLIA BRIDGE

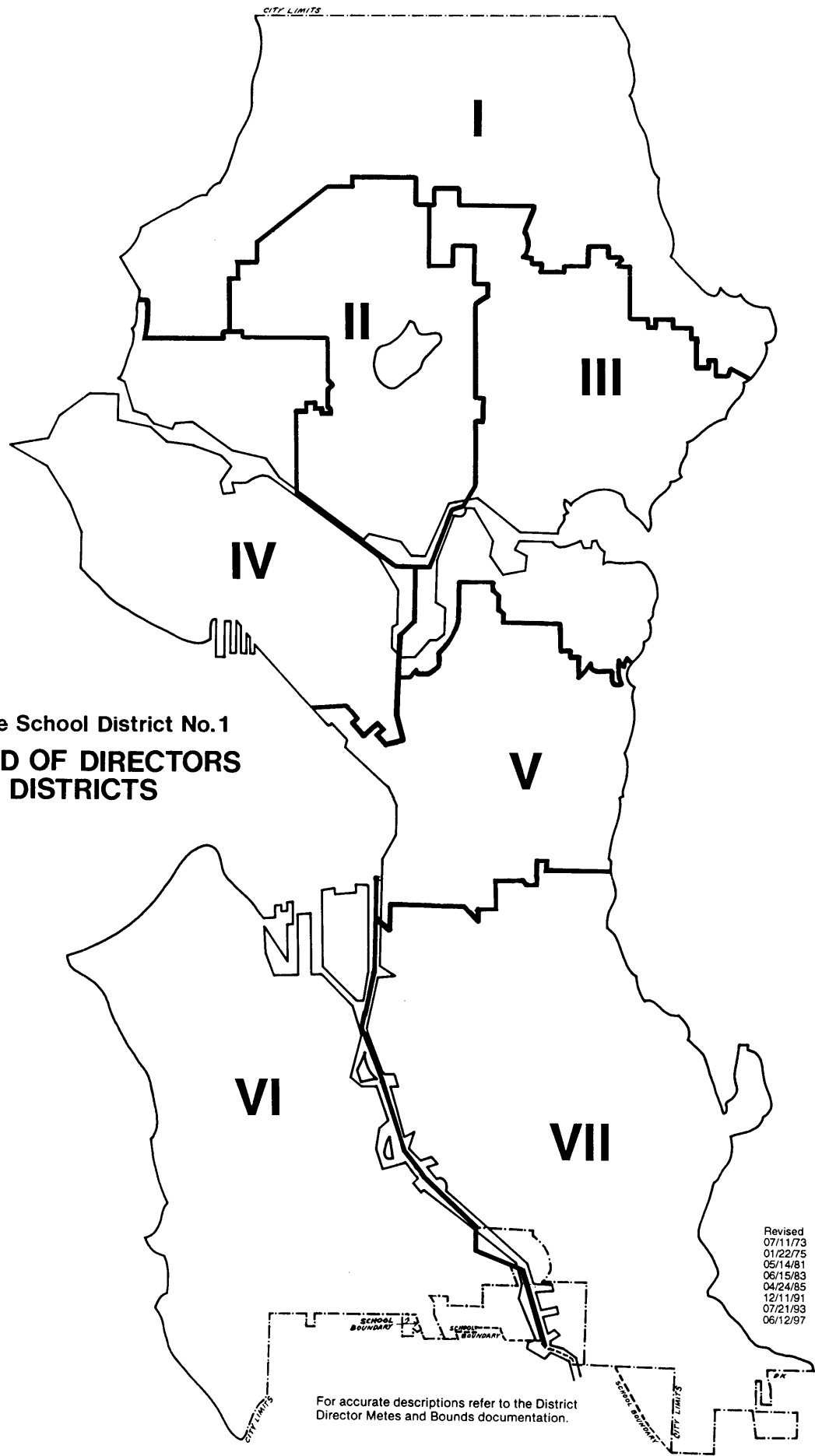
1000

Seattle Public Schools

Elementary Clusters 1998-99



Seattle School District No.1
**BOARD OF DIRECTORS
DISTRICTS**



Revised
07/11/73
01/22/75
05/14/81
06/15/83
04/24/85
12/11/91
07/21/93
06/12/97

For accurate descriptions refer to the District Director Metes and Bounds documentation.