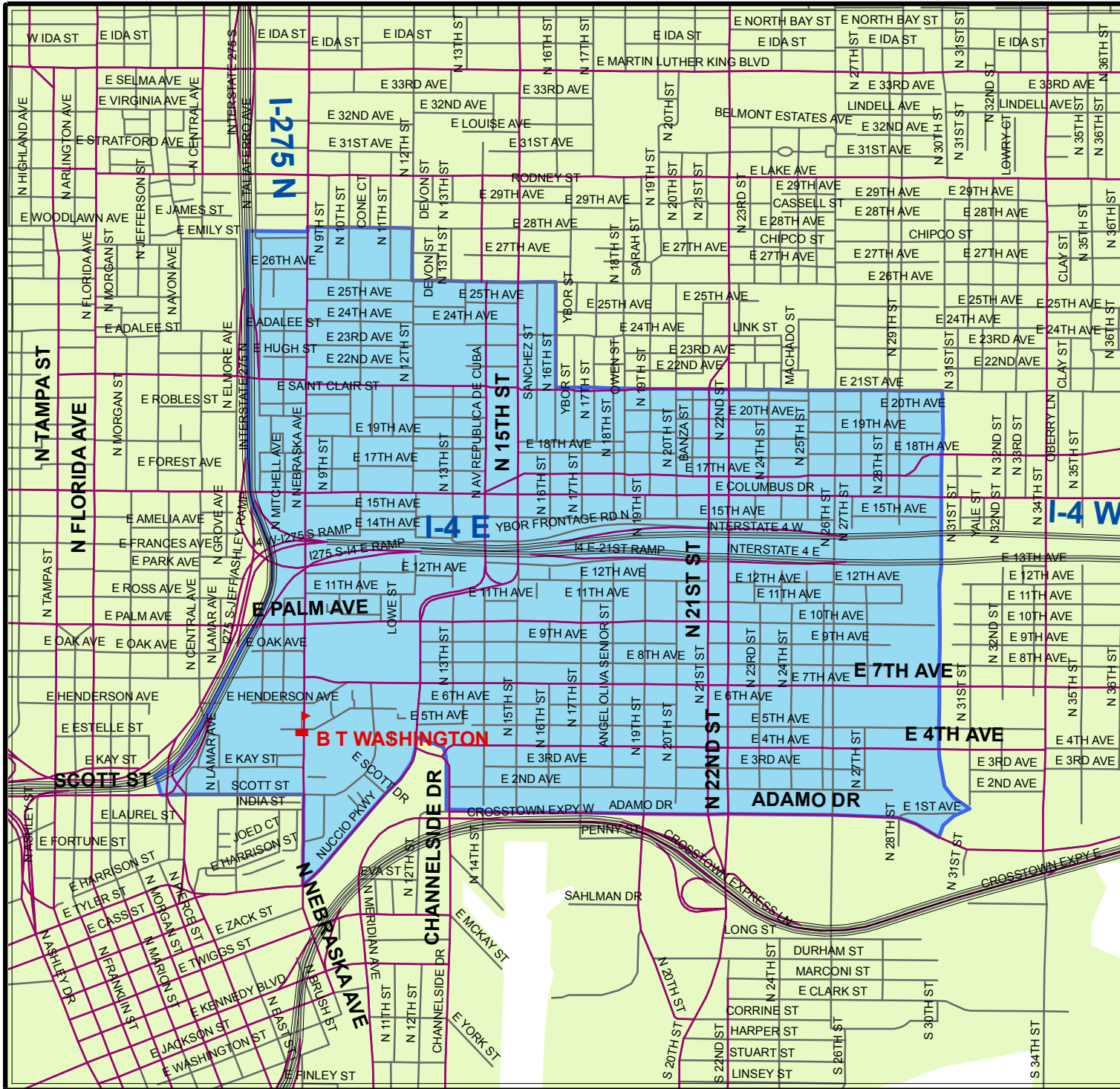
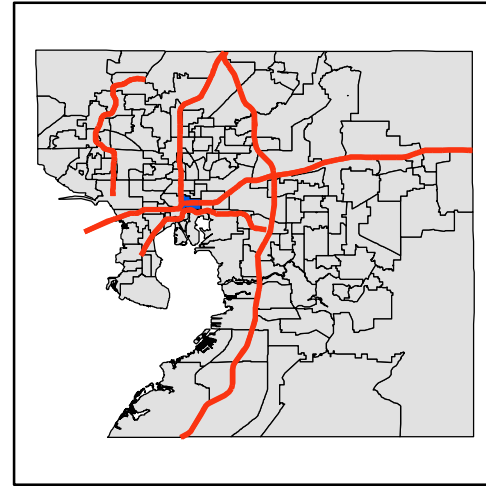


**SCHOOL BOUNDARIES**  
**B T WASHINGTON ELEMENTARY SCHOOL**  
HILLSBOROUGH COUNTY PUBLIC SCHOOLS


EFFECTIVE:  
*April 1st, 2009*



GLOBAL INDICATOR



REFERENCE INFORMATION



REPRODUCTION: This sheet may not be reproduced in part or full for sale to anyone without specific approval of The Hillsborough County Public Schools.

DISCLAIMER: Hillsborough County Public Schools (HCPS) makes every effort to produce and publish the most current and accurate information possible while complying with U.S. map accuracy standards.

All school attendance boundaries are subject to change by School Board action. Maps and descriptions are provided for convenience only. No guarantees, expressed or implied, are provided for the data herein or its use. HCPS is not bound by user interpretation.

AUTHOR: GIS Section / Information Services / HCPS  
DATE: As of June 30, 2009  
PROJECT: School Boundaries

File located in F:\GIS\_Projects\SchoolBoundaries\

For more information about our organization visit website: [www.sdhc.k12.fl.us](http://www.sdhc.k12.fl.us)