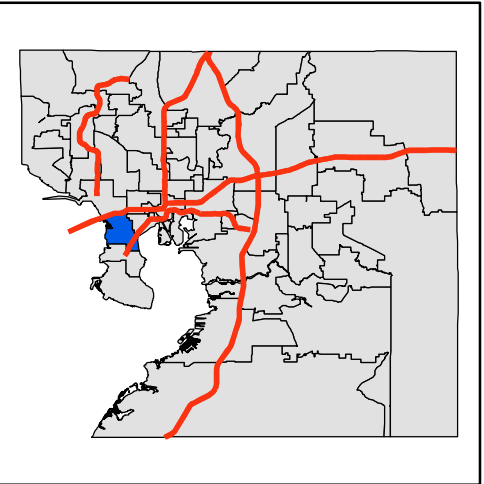



**SCHOOL BOUNDARIES  
COLEMAN MIDDLE SCHOOL**  
HILLSBOROUGH COUNTY PUBLIC SCHOOLS



EFFECTIVE:  
April 1st, 2009

GLOBAL INDICATOR




  
**Hillsborough County**  
**PUBLIC SCHOOLS**  
*Excellence in Education*

**REFERENCE INFORMATION**

REPRODUCTION: This sheet may not be reproduced in part or full for sale to anyone without specific approval of The Hillsborough County Public Schools.  
 DISCLAIMER: Hillsborough County Public Schools (HCPS) makes every effort to produce and publish the most current and accurate information possible while complying with U.S. map accuracy standards.  
 All school attendance boundaries are subject to change by School Board action. Maps and descriptions are provided for convenience only. No guarantees, expressed or implied, are provided for the data herein or its use. HCPS is not bound by user interpretation.

AUTHOR: GIS Section / Information Services / HCPS  
 DATE: As of June 30, 2009  
 PROJECT: School Boundaries

File located in F:\GIS\_Projects\SchoolBoundaries\  
 For more information about our organization visit website: [www.sdhc.k12.fl.us](http://www.sdhc.k12.fl.us)