

# ELEMENTARY SCHOOL ATTENDANCE ZONES EFFECTIVE 2009-2010

R 25 E

R 26 E

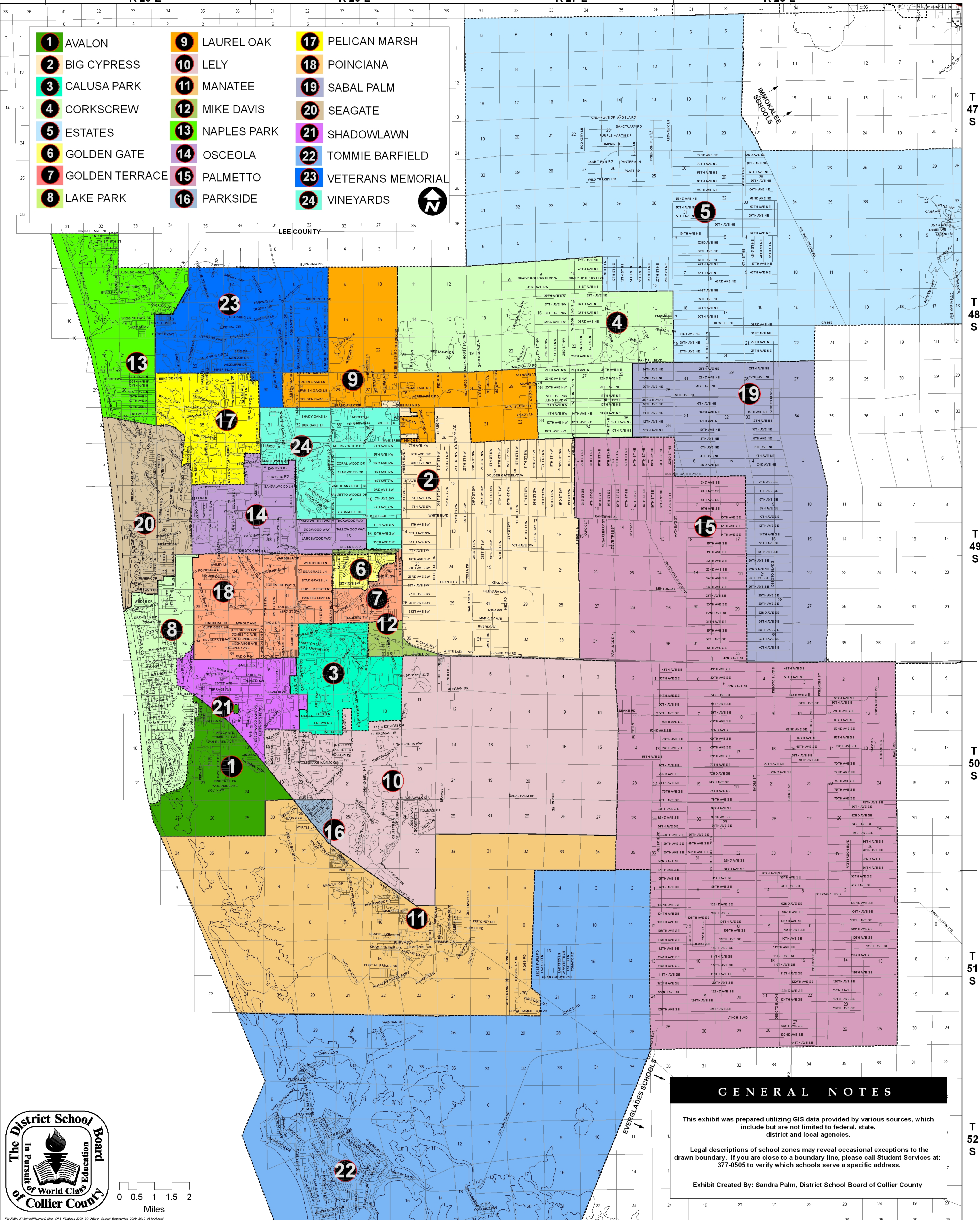
R 27 E

R 28 E

- |                         |                       |                             |
|-------------------------|-----------------------|-----------------------------|
| <b>1</b> AVALON         | <b>9</b> LAUREL OAK   | <b>17</b> PELICAN MARSH     |
| <b>2</b> BIG CYPRESS    | <b>10</b> LELY        | <b>18</b> POINCIANA         |
| <b>3</b> CALUSA PARK    | <b>11</b> MANATEE     | <b>19</b> SABAL PALM        |
| <b>4</b> CORKSCREW      | <b>12</b> MIKE DAVIS  | <b>20</b> SEAGATE           |
| <b>5</b> ESTATES        | <b>13</b> NAPLES PARK | <b>21</b> SHADOWLAWN        |
| <b>6</b> GOLDEN GATE    | <b>14</b> OSCEOLA     | <b>22</b> TOMMIE BARFIELD   |
| <b>7</b> GOLDEN TERRACE | <b>15</b> PALMETTO    | <b>23</b> VETERANS MEMORIAL |
| <b>8</b> LAKE PARK      | <b>16</b> PARKSIDE    | <b>24</b> VINEYARDS         |



LEE COUNTY




**GENERAL NOTES**

This exhibit was prepared utilizing GIS data provided by various sources, which include but are not limited to federal, state, district and local agencies.

Legal descriptions of school zones may reveal occasional exceptions to the drawn boundary. If you are close to a boundary line, please call Student Services at: 377-0505 to verify which schools serve a specific address.

Exhibit Created By: Sandra Palm, District School Board of Collier County



0 0.5 1 1.5 2 Miles

# MIDDLE SCHOOL ATTENDANCE ZONES EFFECTIVE 2009-2010

R 25 E

R 26 E

R 27 E

R 28 E


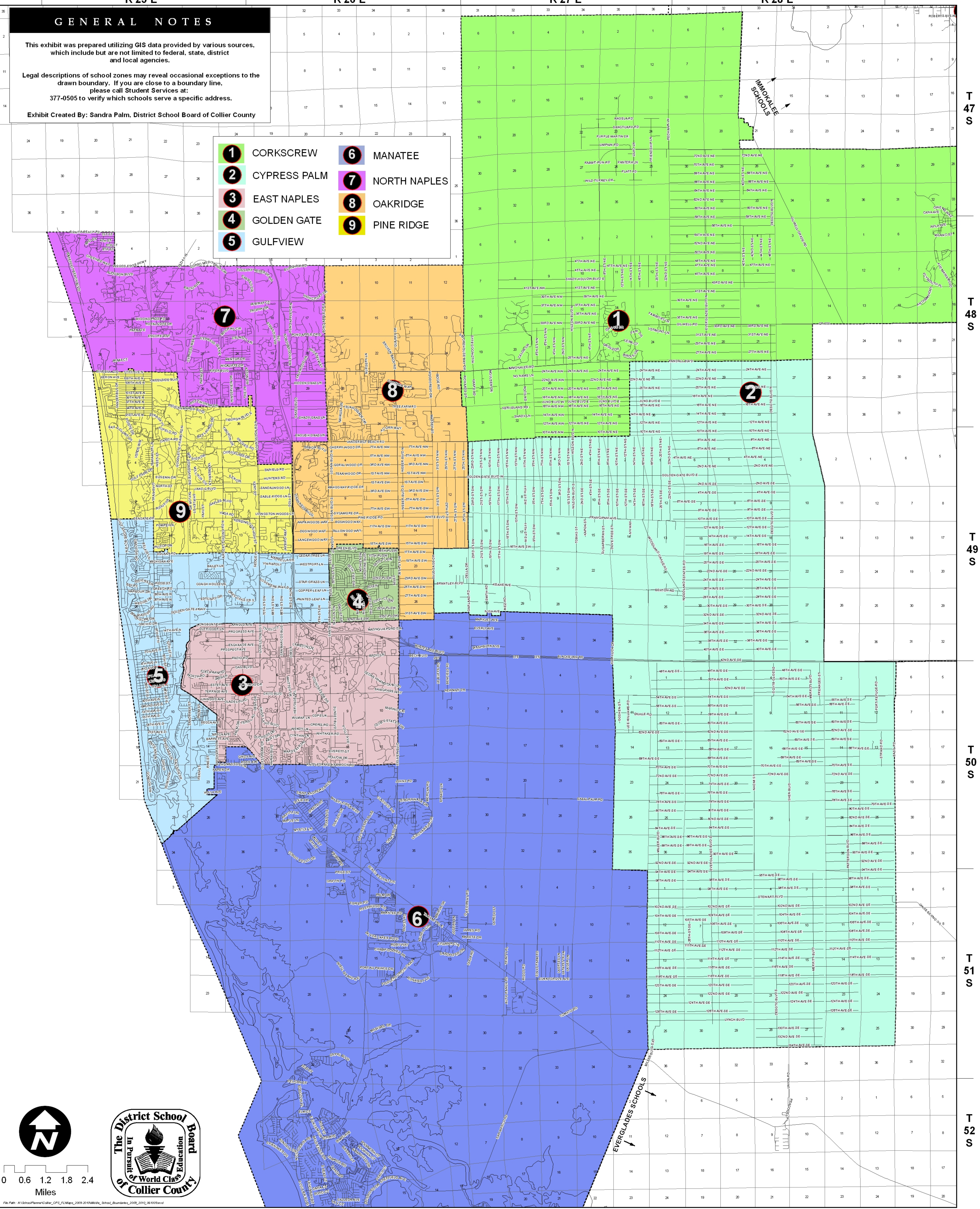
## GENERAL NOTES

This exhibit was prepared utilizing GIS data provided by various sources, which include but are not limited to federal, state, district and local agencies.

Legal descriptions of school zones may reveal occasional exceptions to the drawn boundary. If you are close to a boundary line, please call Student Services at: 377-0505 to verify which schools serve a specific address.

Exhibit Created By: Sandra Palm, District School Board of Collier County

- |                       |                       |
|-----------------------|-----------------------|
| <b>1</b> CORKSCREW    | <b>6</b> MANATEE      |
| <b>2</b> CYPRESS PALM | <b>7</b> NORTH NAPLES |
| <b>3</b> EAST NAPLES  | <b>8</b> OAKRIDGE     |
| <b>4</b> GOLDEN GATE  | <b>9</b> PINE RIDGE   |
| <b>5</b> GULFVIEW     |                       |



0 0.6 1.2 1.8 2.4 Miles

File Path: \\S:\School\Planner\Collier\_CPS\_Files\Map\_2009-2010\Map\_School\_Boundaries\_2009\_2010\_061009.dwg

# HIGH SCHOOL ATTENDANCE ZONES EFFECTIVE 2009-2010

R 25 E

R 26 E

R 27 E

R 28 E

## GENERAL NOTES

This exhibit was prepared utilizing GIS data provided by various sources, which include but are not limited to federal, state, district and local agencies.

Legal descriptions of school zones may reveal occasional exceptions to the drawn boundary. If you are close to a boundary line, please call Student Services at: 377-0505 to verify which schools serve a specific address.

Exhibit Created By: Sandra Palm, District School Board of Collier County

- 1** BARRON COLLIER
- 2** GOLDEN GATE
- 3** GULF COAST
- 4** LELY
- 5** NAPLES
- 6** PALMETTO RIDGE

LEE COUNTY

T 47 S

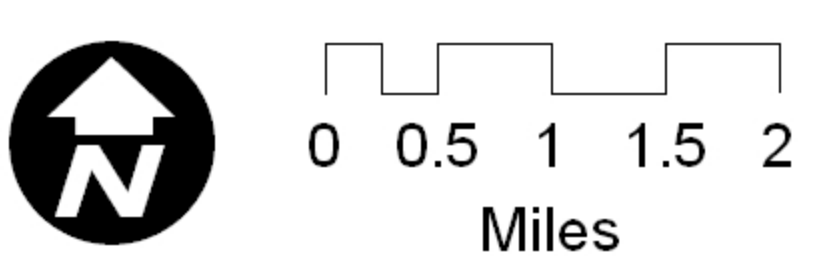

T 48 S

T 49 S

T 50 S

T 51 S

T 52 S

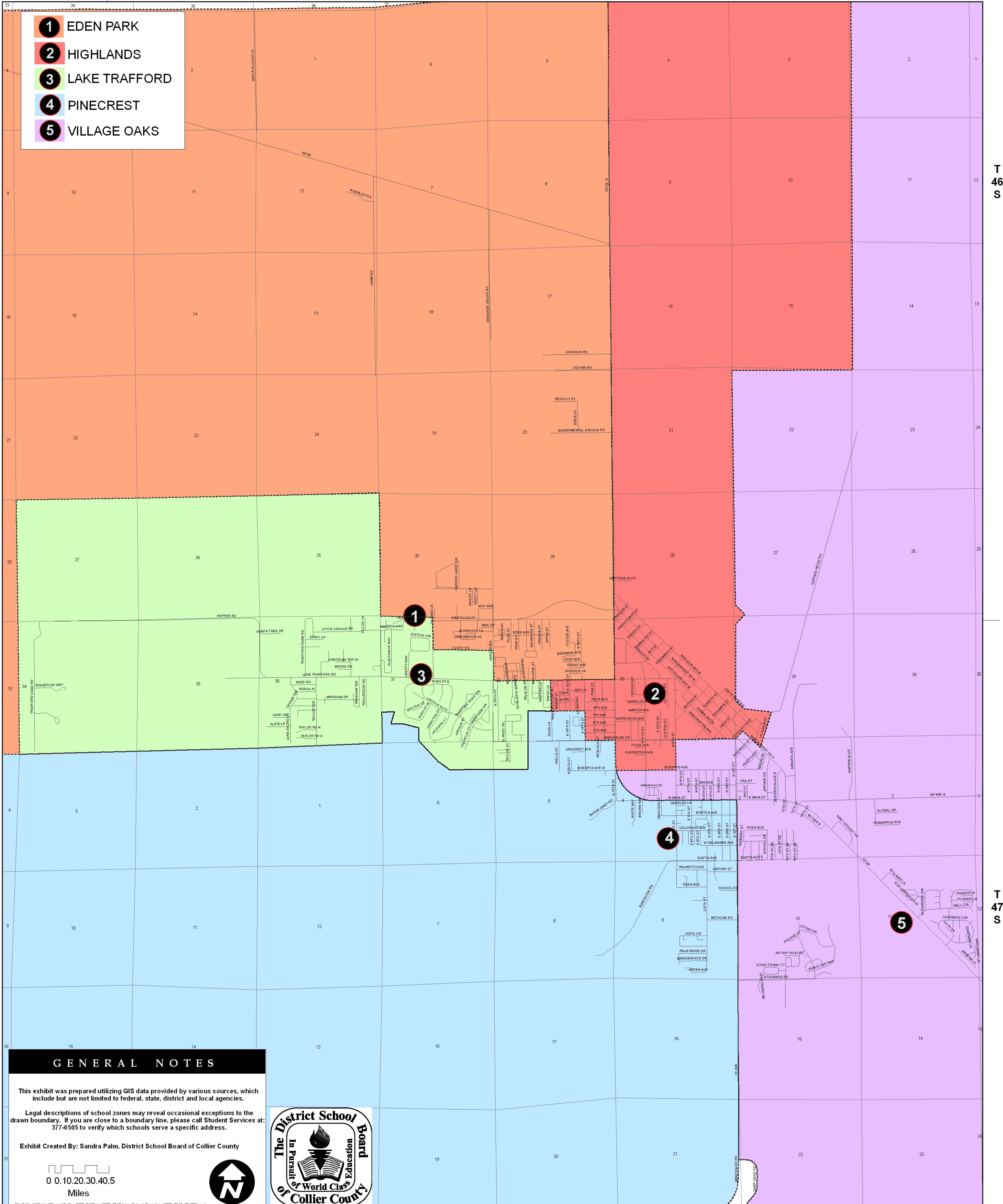


# IMMOKALEE ELEMENTARY SCHOOL ATTENDANCE ZONES EFFECTIVE 2009-2010

R 28 E

R 29 E

- 1** EDEN PARK
- 2** HIGHLANDS
- 3** LAKE TRAFFORD
- 4** PINECREST
- 5** VILLAGE OAKS



T 46 S

T 47 S

## GENERAL NOTES

This exhibit was prepared utilizing GIS data provided by various sources, which include but are not limited to federal, state, district and local agencies.

Legal descriptions of school zones may reveal occasional exceptions to the drawn boundary. If you are close to a boundary line, please call Student Services at: 377-0505 to verify which schools serve a specific address.

Exhibit Created By: Sandra Palm, District School Board of Collier County

