




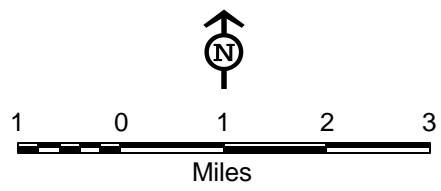


Alpine (Granite Hills/Steele Canyon) Option Area Boundary

-  High School Location
-  GUHSD Attendance Area Boundary
-  Elementary/Middle School
-  Elementary District Boundary
-  Steele Canyon/Granite Hills Option Area Boundary
-  Other Grossmont Attendance Area
-  Area outside District
-  Freeway/Highway
-  Major Road



Scale: 1:118,200
 GUHSD - February 20, 2003