

OXNARD SCHOOL DISTRICT

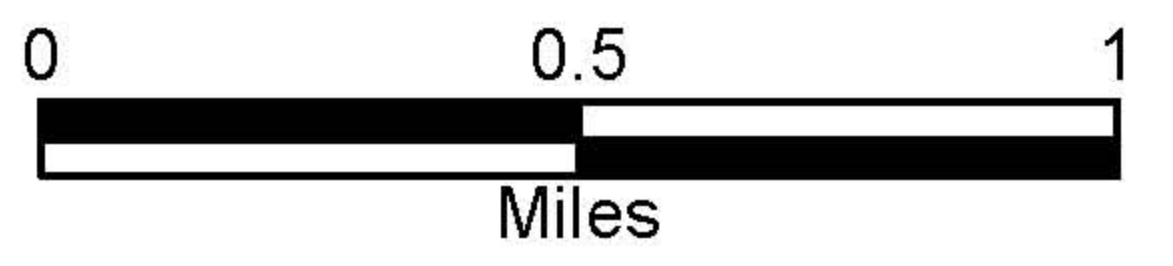

Intermediate (7-8)
Boundary Committee Recommendation
to the Board
11/08/07

SAN BUENAVENTURA SCHOOL DISTRICT

RIO SCHOOL DISTRICT

OCEAN VIEW SCHOOL DISTRICT

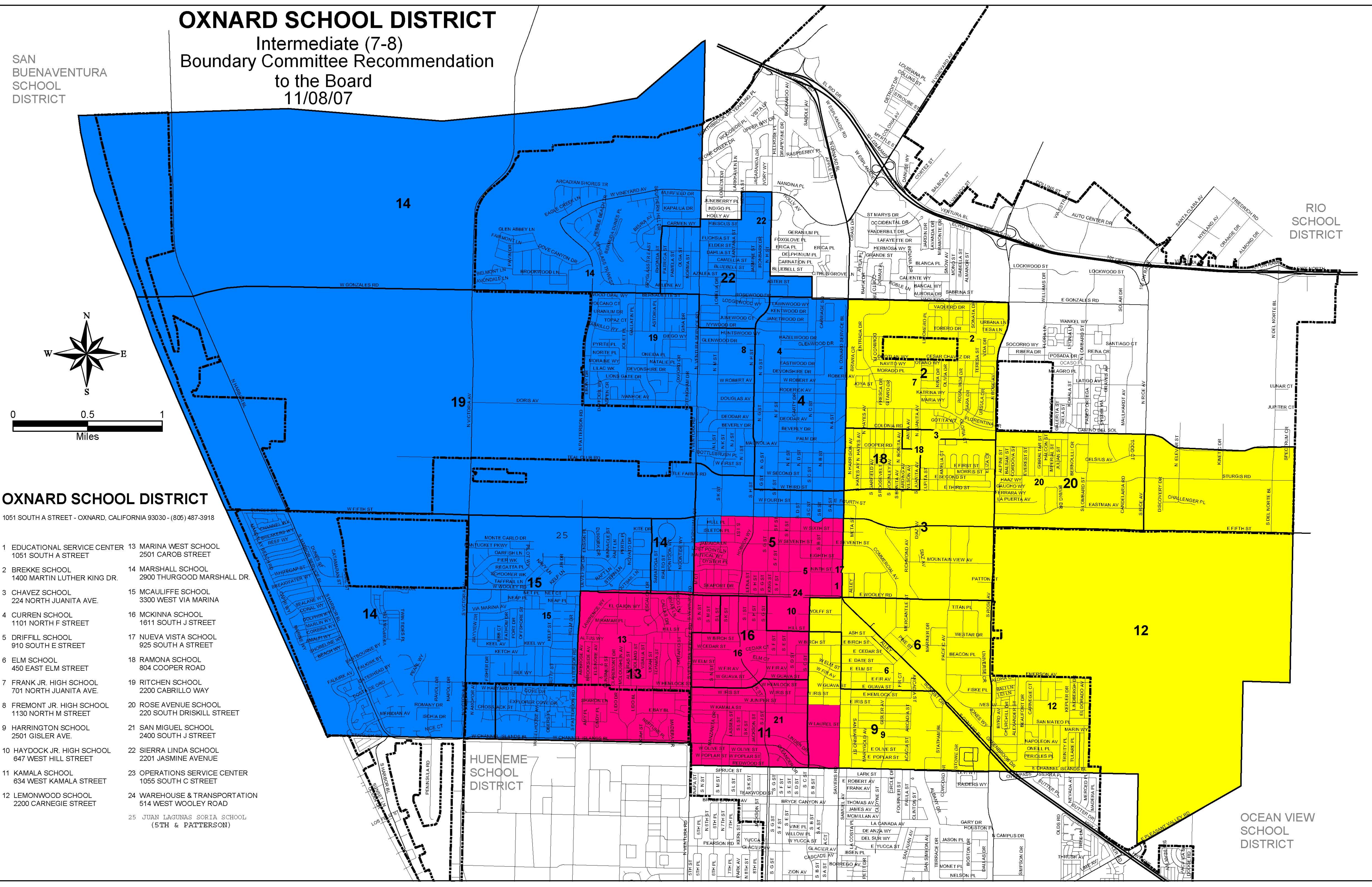
HUENEME SCHOOL DISTRICT



OXNARD SCHOOL DISTRICT

1051 SOUTH A STREET - OXNARD, CALIFORNIA 93030 - (805) 487-3918

- | | |
|---|---|
| 1 EDUCATIONAL SERVICE CENTER
1051 SOUTH A STREET | 13 MARINA WEST SCHOOL
2501 CAROB STREET |
| 2 BREKKE SCHOOL
1400 MARTIN LUTHER KING DR. | 14 MARSHALL SCHOOL
2900 THURGOOD MARSHALL DR. |
| 3 CHAVEZ SCHOOL
224 NORTH JUANITA AVE. | 15 MCAULIFFE SCHOOL
3300 WEST VIA MARINA |
| 4 CURREN SCHOOL
1101 NORTH F STREET | 16 MCKINNA SCHOOL
1611 SOUTH J STREET |
| 5 DRIFFILL SCHOOL
910 SOUTH E STREET | 17 NUEVA VISTA SCHOOL
925 SOUTH A STREET |
| 6 ELM SCHOOL
450 EAST ELM STREET | 18 RAMONA SCHOOL
804 COOPER ROAD |
| 7 FRANK JR. HIGH SCHOOL
701 NORTH JUANITA AVE. | 19 RITCHEN SCHOOL
2200 CABRILLO WAY |
| 8 FREMONT JR. HIGH SCHOOL
1130 NORTH M STREET | 20 ROSE AVENUE SCHOOL
220 SOUTH DRISKILL STREET |
| 9 HARRINGTON SCHOOL
2501 GISLER AVE. | 21 SAN MIGUEL SCHOOL
2400 SOUTH J STREET |
| 10 HAYDOCK JR. HIGH SCHOOL
647 WEST HILL STREET | 22 SIERRA LINDA SCHOOL
2201 JASMINE AVENUE |
| 11 KAMALA SCHOOL
634 WEST KAMALA STREET | 23 OPERATIONS SERVICE CENTER
1055 SOUTH C STREET |
| 12 LEMONWOOD SCHOOL
2200 CARNEGIE STREET | 24 WAREHOUSE & TRANSPORTATION
514 WEST WOOLEY ROAD |
| | 25 JUAN LAGUNAS SORIA SCHOOL
(5TH & PATTERSON) |



Oxnard School District 2008-09 Projections
 Summary Break Down
 Boundary Committee Recommendation to the Board 11/08/07

Projections Jr. High School			
School	2008/09 Total Capacity	2009 Student Projections	# of Students over / under Total Capacity
Fremont	1400	1077	-323
Frank	1400	1108	-292
Haydock	1085	757	-328
Totals	3,885	2,942	-943
Adjusted boundaries to have Driffill be a feeder school to Haydock and Harrington be a feeder school to Frank.			