

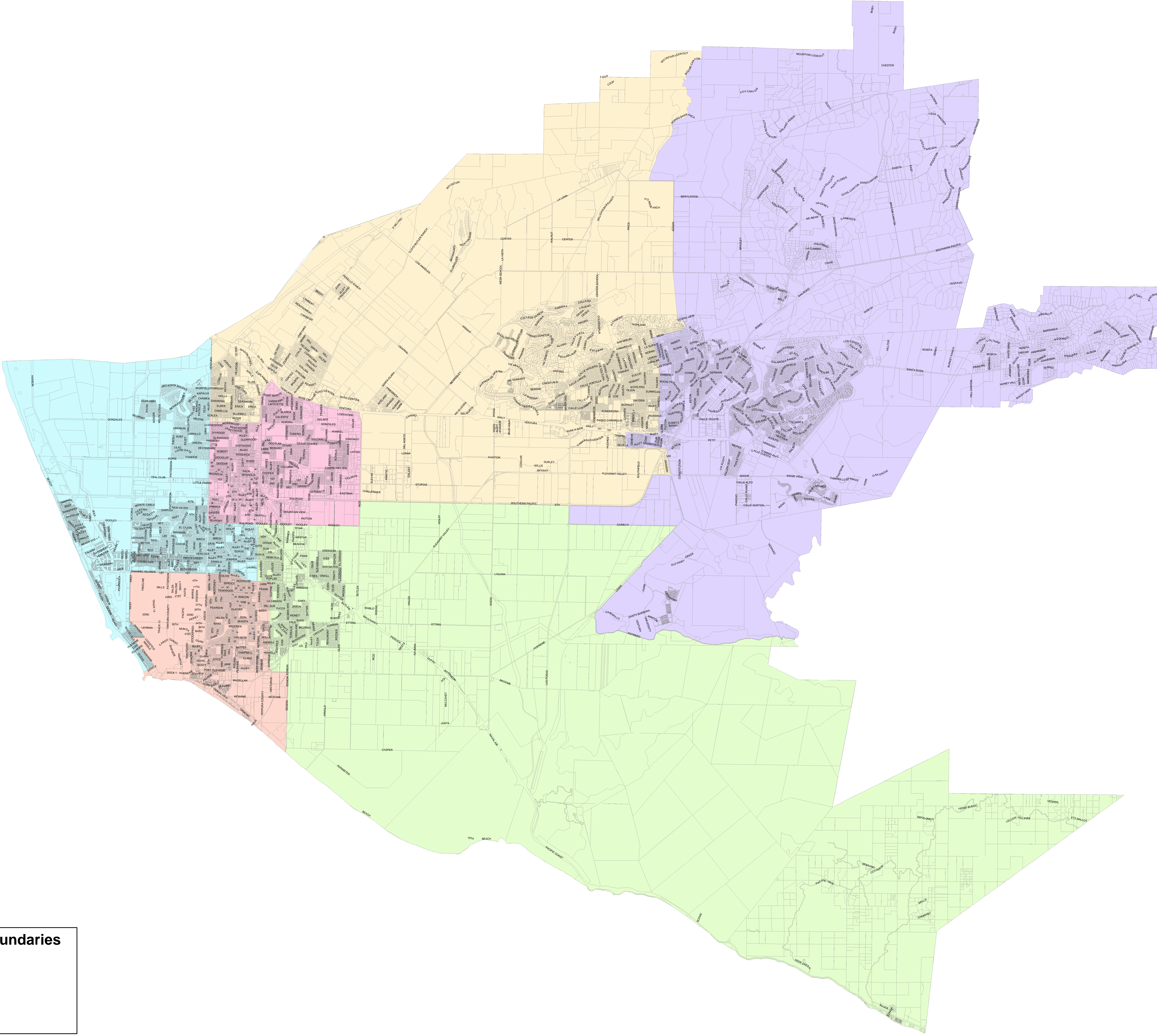
County of Ventura

Oxnard Union High School District

Prepared by County of Ventura Information Systems Department GIS Division

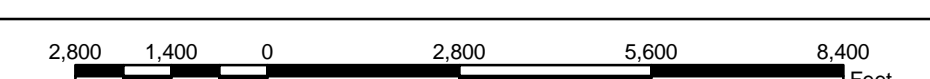

State Plane Coordinate System California Zone V - NAD 83

This map was compiled from records and computations.



**High School Boundaries**

- Adolfo Camarillo
- Channel Islands
- Hueneme
- Oxnard
- Pacifica
- Rio Mesa



Copyright 2014 County of Ventura. Design, maps, labels and text of this map are copyrighted. It is unlawful to copy or reproduce, either in digital or paper form, any part thereof for personal use or resale.

WARNING: The information contained herein was compiled by the County of Ventura Information Systems Department (ISD) and is provided as a service to the public. It is not intended to be used as a legal document. The County does not warrant the accuracy of this information, and no liability shall be incurred by the County for any errors or omissions that may appear hereon.