










# Allamanda Elementary School Attendance Boundary

## Legend

-  Allamanda Elem
-  Major Roadways
-  Secondary Roadways
-  Municipal Projects
-  County Projects
-  Waterways
-  Loxahatchee Refuge
-  SACs
-  Attendance Boundary



4/12/2006 - RR  
Allamanda\_Attendance\_2006.mxd

Palm Beach County  
School District  
Planning - GIS



3300 Forest Hill Blvd  
West Palm Beach, FL 33406

