













**Legend**

-  Barton Elementary
-  Attendance Boundary
-  Water Catchment Area
-  Loxahatchee Refuge
-  Florida's Turnpike
-  Interstate 95
-  Major Roadways
-  Secondary Roadways
-  County Projects
-  Municipal Projects
-  SACs
-  Waterways

# Barton Elementary School



**Palm Beach County  
School District**

Planning - GIS



3300 Forest Hill Blvd  
West Palm Beach, FL 33406

05/1/2009 - Rita Ramazio  
Barton\_Attendance\_2009.mxd