













**Legend**

-  Beacon Cove
-  Attendance Boundary
-  Water Catchment Area
-  Loxahatchee Refuge
-  Florida's Turnpike
-  Interstate 95
-  Major Roadways
-  Secondary Roadways
-  County Projects
-  Municipal Projects
-  SACs
-  Waterways

**Beacon Cove Intermediate School**



**Palm Beach County School District**  
 Planning - GIS



3300 Forest Hill Blvd  
 West Palm Beach, FL 33406

03/28/2008 - Rita Ramazio  
 Beacon\_Cove\_Attendance\_2008.mxd