













**Legend**

-  Citrus Cove Elementary
-  Water Catchment Area
-  Florida's Turnpike
-  Major Roadways
-  County Projects
-  SACs
-  Attendance Boundary
-  Loxahatchee Refuge
-  Interstate 95
-  Secondary Roadways
-  Municipal Projects
-  Waterways

**CITRUS COVE ELEMENTARY SCHOOL**



**Palm Beach County  
School District**  
Planning - GIS



3300 Forest Hill Blvd  
West Palm Beach, FL 33406

03/17/2008 - Rita Ramazio  
Citrus\_Cove\_Attendance\_2008.mxd