













**Legend**

-  Crosspointe Elementary School
-  Attendance Boundary
-  Water Catchment Area
-  Loxahatchee Refuge

**CROSSPOINTE ELEMENTARY SCHOOL**

-  Florida's Turnpike
-  Interstate 95
-  Major Roadways
-  Secondary Roadways
-  County Projects
-  Municipal Projects
-  SACs
-  Waterways



**Palm Beach County  
School District**  
Planning - GIS



3300 Forest Hill Blvd  
West Palm Beach, FL 33406