










**H L Johnson
Elementary School
Attendance Boundary**

Legend

-  H.L. Johnson Elem
-  Attendance Boundary
-  Major Roadways
-  Secondary Roadways
-  Municipal Projects
-  County Projects
-  Waterways
-  Loxahatchee Refuge
-  SACs



4/12/2006 - RR
HL_Johnson_Attendance_2006.mxd

**Palm Beach County
School District**
Planning - GIS



3300 Forest Hill Blvd
West Palm Beach, FL 33406

