













Legend

-  Hidden Oaks Elementary
-  Attendance Boundary
-  Water Catchment Area
-  Loxahatchee Refuge
-  Florida's Turnpike
-  Interstate 95
-  Major Roadways
-  Secondary Roadways
-  County Projects
-  Municipal Projects
-  SACs
-  Waterways

Hidden Oaks Elementary School



**Palm Beach County
School District**
Planning - GIS



3300 Forest Hill Blvd
West Palm Beach, FL 33406