













**Legend**

-  Indian Pines Elementary
-  Water Catchment Area
-  Florida's Turnpike
-  Major Roadways
-  County Projects
-  SACs
-  Attendance Boundary
-  Loxahatchee Refuge
-  Interstate 95
-  Secondary Roadways
-  Municipal Projects
-  Waterways

# Indian Pines Elementary School



**Palm Beach County  
School District**  
Planning - GIS



3300 Forest Hill Blvd  
West Palm Beach, FL 33406

05/16/2007 - Rita Ramazio  
Indian\_Pines\_Attendance\_2007.mxd