






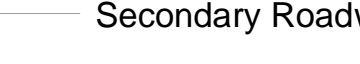






Rolling Green Elementary School

Legend

-  Rolling Green Elementary
-  Attendance Boundary
-  Water Catchment Area
-  Loxahatchee Refuge
-  Florida's Turnpike
-  Interstate 95
-  Major Roadways
-  Secondary Roadways
-  County Projects
-  Municipal Projects
-  SACs
-  Waterways



Palm Beach County
School District

Planning - GIS



3300 Forest Hill Blvd
West Palm Beach, FL 33406

05/1/2009 - Rita Ramazio
Rolling_Green_Attendance_2009.mxd