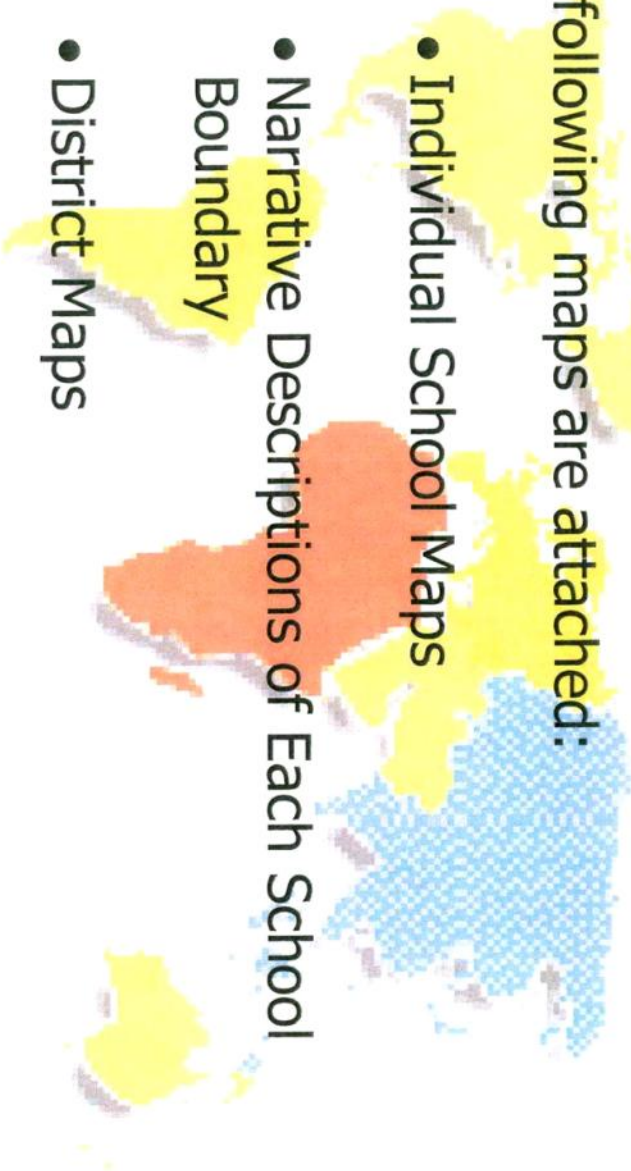


# **ELEMENTARY AND SECONDARY SCHOOL BOUNDARIES 2009 – 2010**

The following maps are attached:

- Individual School Maps
- Narrative Descriptions of Each School Boundary
- District Maps



## 2010 – 2011 SCHOOL ASSIGNMENTS AT A GLANCE

### GRADE (2009 – 2010)

### SCHOOL/ACADEMY ASSIGNMENTS – 2010 - 2011

#### Pre-K to Kindergarten

Students will be assigned to an elementary school based on the feeder school pattern. See the Guide to Elementary/Secondary School Boundaries.

#### Grade K - 6

No Change. Students will remain at the same elementary school for the 2010-11 school year.

#### Grade 6 to Grade 7

Students will be assigned to one of the 7-12 academies based on the feeder school pattern. See the Guide to Elementary/Secondary School Boundaries.

#### Grade 7 to Grade 8

No Change. Students will remain at the same school for the 2010-11 school year.

#### Grade 8 to Grade 9

**New – New – New** – Students will apply to attend Roosevelt Career & Technical Academy, Lew Wallace STEM Academy, or the West Side Leadership Academy. Each applicant must rank their selection of academies according to 1<sup>st</sup>, 2<sup>nd</sup>, or 3<sup>rd</sup> choice.

#### Grade 9 to Grade 10

No change. Students will remain at the same school for the 2010-11 school year.

#### Grade 10 to Grade 11

#### Grade 11 to Grade 12

#### Magnet Schools:

- Successful audition is necessary for transfers into Banneker Honors Achievement Center (grades k-8) and Wirt-Emerson Academy for the Visual and Performing Academy (grades 6-12). Contact the school for details.
- Open enrollment continues for transfers to McCullough and Dr. Watson gender academies. Contact the gender academies for details.

TABLE OF CONTENTS

Bailly Boundaries and Map ..... Page 1 & 2

Banner Boundaries and Map ..... Page 3 & 4

Beveridge Boundaries and Map ..... Page 5 & 6

Brunswick Boundaries and Map ..... Page 7 & 8

\*Douglass Boundaries and Map..... Page 9 & 10

Glen Park Boundaries and Map..... Page 11 & 12

Jefferson Boundaries and Map..... Page 13 & 14

Lew Wallace Boundaries and Map..... Page 15,16 and 17

Marquette Boundaries and Map..... Page 18 & 19

McCullough Boundaries and Map..... Page 20 & 21

Roosevelt Boundaries and Map..... Page 22 & 23

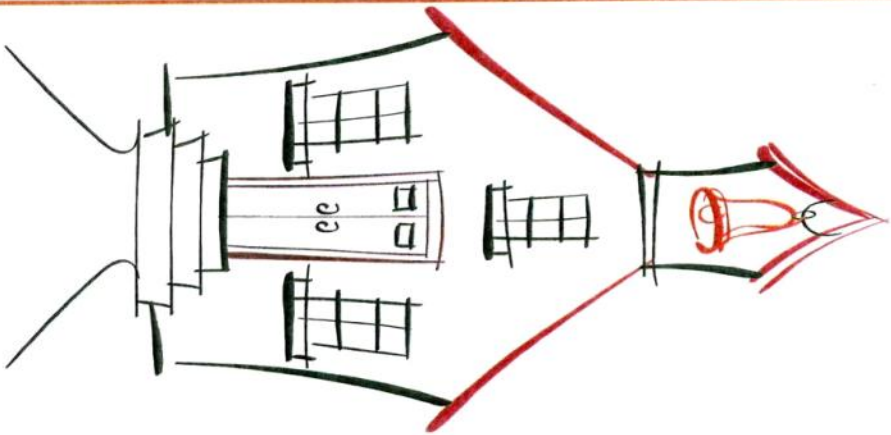
Dr. Watson Boundaries and Map..... Page 24 & 25

Webster Boundaries and Map..... Page 26 & 27

West Side Boundaries and Map..... Page 28 & 29

Williams Boundaries and Map..... Page 30 & 31

Wirt/Emerson Boundaries and Map..... Page 32 & 33

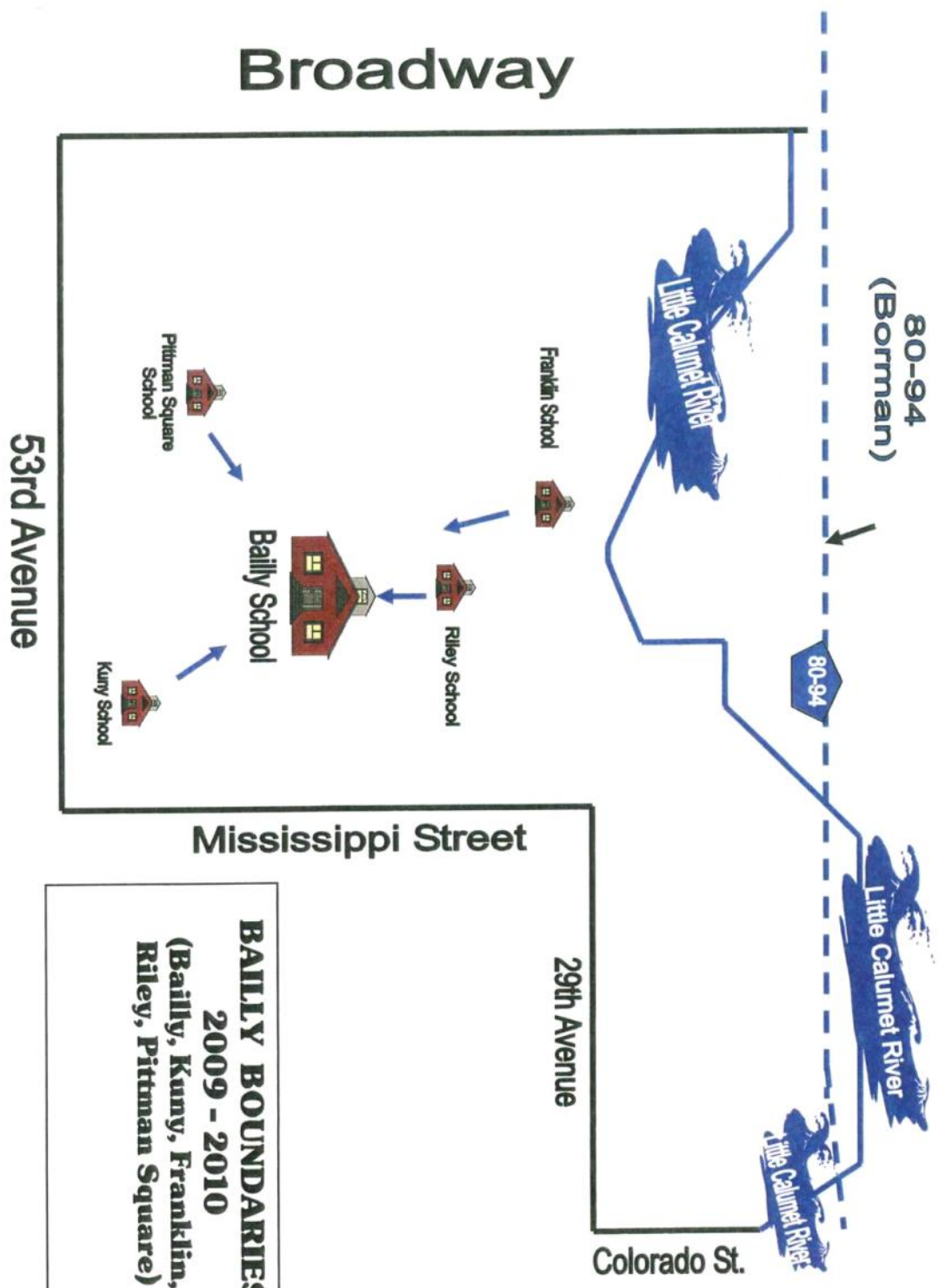


\*Closed School – Boundary information included for McCullough and Dr. Watson Academies



**Bailly Boundaries  
2009 – 2010  
(Bailly, Kuny, Franklin, Riley)**

From the intersection of Broadway and the Borman Expressway; east along the Borman Expressway to the Little Calumet River; east along the Little Calumet River to the intersection of Colorado Street; south along the middle of Colorado Street to the intersection of 29<sup>th</sup> Avenue; west along the middle of 29<sup>th</sup> Avenue to the intersection of Mississippi Street (School Corporation Limits); south along the middle of Mississippi Street to the intersection of 53<sup>rd</sup> Avenue (School Corporation Limits); west along the middle of 53<sup>rd</sup> Avenue to the intersection of Broadway; north along the middle of Broadway to the Borman Expressway.



**BAILLY BOUNDARIES**  
**2009 - 2010**  
 (Bailly, Kury, Franklin,  
 Riley, Pitman Square)

## Banneker Boundaries 2009 – 2010 **(Entire district)**

Banneker boundaries include the entire district. Students may apply for Banneker from any school in the district.

From the intersection of Cline Avenue and Lake Michigan; east along Lake Michigan to the intersection of County Line road; south along the middle of County Line Road to the Wabash Railroad; west along the middle of the Wabash Railroad to the intersection of Lake Street; south along the middle of Lake Street to the intersection of the Indiana Toll Road; southwest along the Indiana Toll road to the intersection of 15<sup>th</sup> Avenue; west along the middle of 15<sup>th</sup> Avenue to the intersection of Colorado Street; south along the middle of Colorado Street to the intersection of 29<sup>th</sup> Avenue; west along 29<sup>th</sup> Avenue to the intersection of Mississippi Street; south along Mississippi to the intersection of 53<sup>rd</sup> Avenue; west along the middle of 53<sup>rd</sup> Avenue to the intersection of Harrison Street; north along the middle of Harrison Street to the intersection of 47<sup>th</sup> Avenue; west along 47<sup>th</sup> Avenue to the intersection of Grant Street; north along the middle of Grant Street to the Borman Expressway; west along the Borman to Chase Street; north along the middle of Chase Street to the intersection of 25<sup>th</sup> Avenue; west along the middle of 25<sup>th</sup> Avenue to the intersection of Clark Road; north along the middle of Clark Road to the intersection of 21<sup>st</sup> Avenue; west along the middle of 21<sup>st</sup> Avenue to the intersection of Cline Avenue; north along the middle of Cline Avenue to Lake Michigan.

Cline Avenue

21st Avenue

Clark Road

25th Avenue

Grant Street

47th Avenue

Harrison Street

53rd Avenue

Mississippi Street

29th Avenue

Colorado Street

15th Avenue

Indiana Toll Road

Lake Street

Bannaker (K-8) at Kennedy-King



Wabash Railroad

CountyLine Road

LAKE MICHIGAN



Borman Expressway



**BANNEKER AT KENNEDY  
KING BOUNDARIES  
2009 - 2010  
(Entire district)**



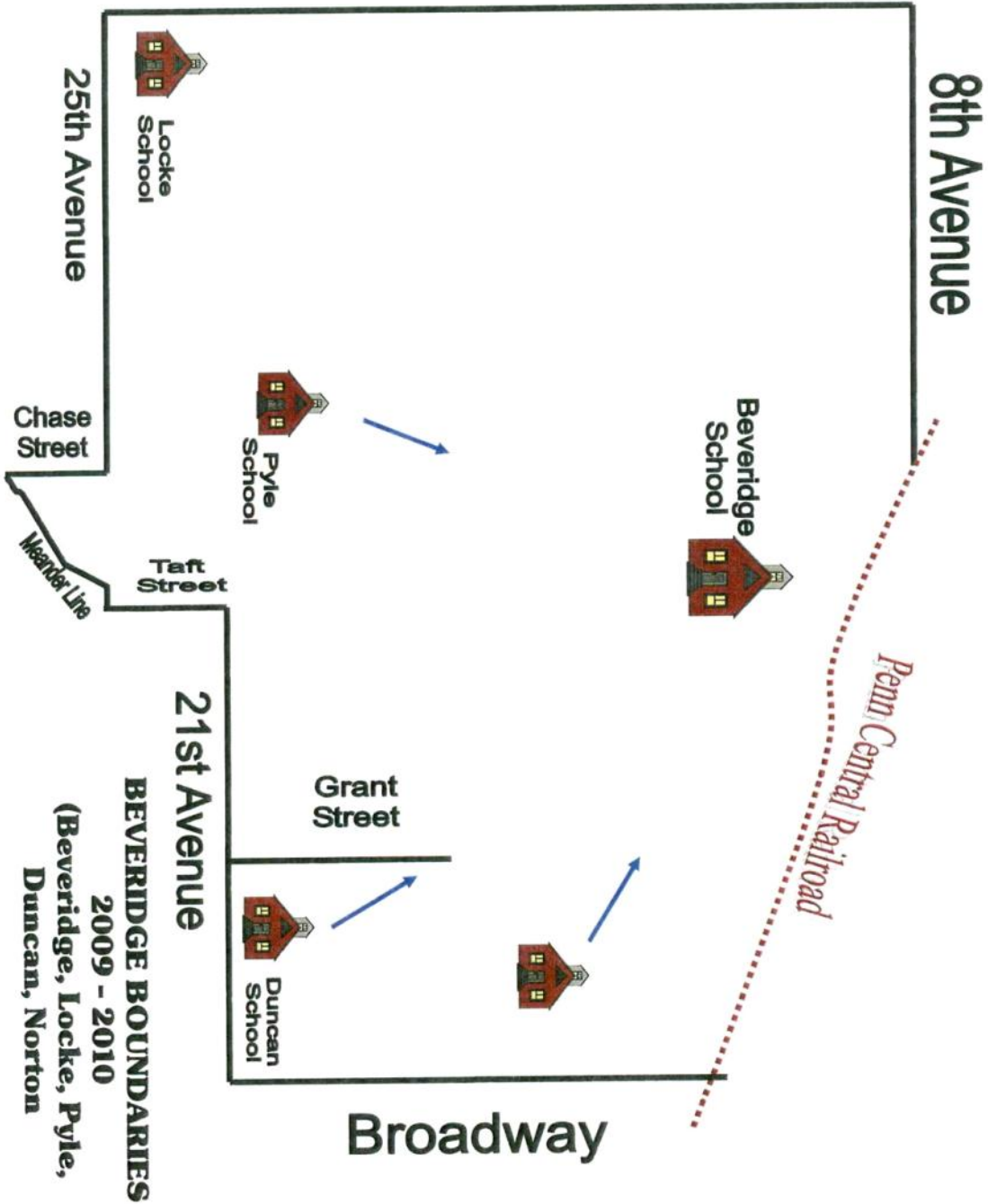
## Beveridge Boundaries 2009 – 2010

**(Beveridge, Locke, Pyle, Duncan, Norton)**

From the intersection of Whitcomb Street and 8<sup>th</sup> Avenue; east along 8<sup>th</sup> Avenue to the intersection of the Penn Central Railroad; southeast along the Penn Central Railroad to the intersection of Broadway; south along the middle of Broadway to the intersection of 21<sup>st</sup> Avenue; west along the middle of 21<sup>st</sup> Avenue to the intersection of Taft Street; south along the middle of Taft Street to the Meander Line; southwest along the Meander Line to Chase Street; north along Chase Street to the intersection of 25<sup>th</sup> Avenue; west along 25<sup>th</sup> Avenue to the intersection of Whitcomb Street; north along Whitcomb Street to the intersection of 8<sup>th</sup> Avenue.



# Whitcomb Street

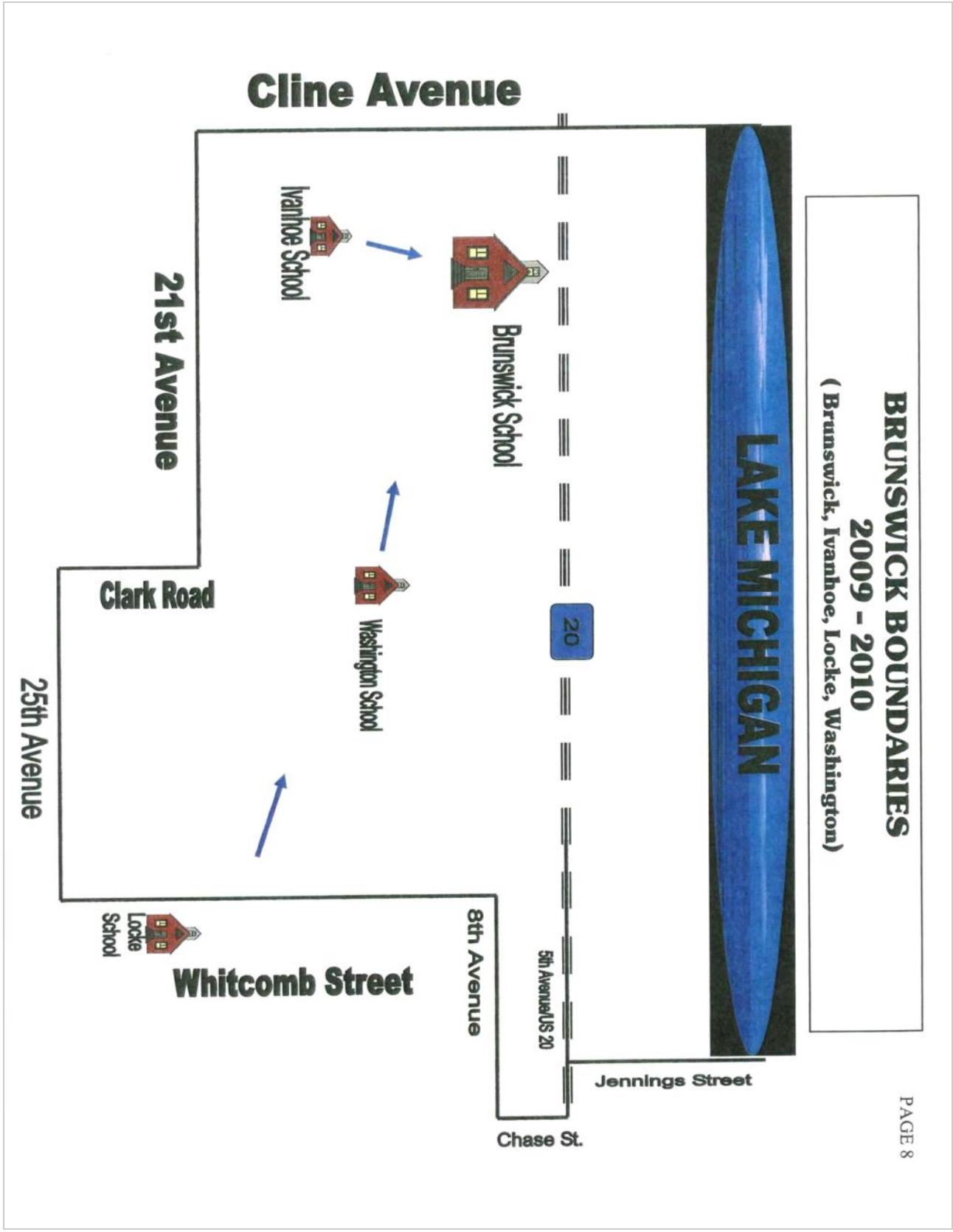


## Brunswick Boundaries 2009 – 2010

**(Brunswick, Ivanhoe, Locke, Pyle, Washington)**

From the intersection of Cline Avenue and Lake Michigan; east along Lake Michigan to Jennings Street; south along Jennings Street to the intersection of 5<sup>th</sup> Avenue/US 20; east along the middle of 5<sup>th</sup> Avenue/US 20 to the intersection of Chase Street; south along the middle of Chase Street to the intersection of 8<sup>th</sup> Avenue; west along the middle of 8<sup>th</sup> Avenue to the intersection of Whitcomb Street; south along the middle of Whitcomb Street to the intersection of 25<sup>th</sup> Avenue (School Corporation Limits); west along 25<sup>th</sup> Avenue to the intersection of Clark Road (School Corporation Limits); north along Clark Road to the intersection of 21<sup>st</sup> Avenue (School Corporation Limits); west along 21<sup>st</sup> Avenue to the intersection of Cline Avenue (School Corporation Limits); north along the middle of Cline Avenue to Lake Michigan (Indiana Harbor Belt Railroad).

**BRUNSWICK BOUNDARIES**  
**2009 - 2010**  
(Brunswick, Ivanhoe, Locke, Washington)





## Douglass Boundaries 2009 – 2010

**(Students will attend McCullough or Dr. Watson Gender Academy)**

From the intersection of Jackson Street and Broadway; south along Broadway to the Borman Expressway; (School Corporation Limits); west along the Borman Expressway to the intersection Grant Street; north along Grant Street to the meander line; southwest along the meander line to the intersection of Hayes and Garfield Streets; north along the middle of Hayes and Garfield Streets.

# 21st. Avenue

NOTE: Students Residing in the old  
Douglass area will be sent to Watson  
and McCullough Academy.

Taft Street

Grant Street

Douglass  
School



Broadway



**DOUGLASS BOUNDARIES  
2009 - 2010**

## Glen Park Academy Boundaries 2009 – 2010

### **(Glen Park Academy, Melton)**

From the intersection of Grant Street and the Michigan Central Railroad; northeast along the Michigan Central Railroad to the intersection of 41<sup>st</sup> Avenue; east along the middle of 41<sup>st</sup> to the intersection of Broadway; south along the middle of Broadway to the intersection of 53<sup>rd</sup> Avenue (School Corporation Limits); west along the middle of 53<sup>rd</sup> Avenue to the intersection of Harrison Street (School Corporation Limits); north along the middle of Harrison Street to the intersection of 47<sup>th</sup> Avenue (School Corporation Limits); west along the middle of 47<sup>th</sup> Avenue to the intersection of Grant Street (School Corporation Limits); north along the middle of Grant Street to the Michigan Central Railroad.



**GLEN PARK ACADEMY  
BOUNDARIES  
2009 - 2010  
(Glen Park, Melton)**

Michigan Central Railroad

PAGE 12



Jefferson Revised Boundaries  
2009 – 2010  
**(Jefferson, Vohr, Ambridge, Chase, Norton)**

From the intersection of Jennings Street and Lake Michigan; east along Lake Michigan to the intersection of Broadway; south along the middle of Broadway to the intersection of the Penn Central Railroad; northwest along the middle of the Penn Central Railroad to 8<sup>th</sup> Avenue; west along 8<sup>th</sup> Avenue to Chase Street; north along Chase Street to 5<sup>th</sup> Avenue/US 20; west along 5<sup>th</sup> Avenue/US 20 to Jennings Street; north along Jennings Street to Lake Michigan.

Note: North Jennings is a very short street; therefore, all students north of 4<sup>th</sup> Avenue on Jennings Street will be in the Jefferson district (that is west and east side of the street).

# LAKE MICHIGAN

Jennings Street

5th Avenue/US 20

Chase Street



Chase School

Ambridge School



8th Avenue



Vohr School

Jefferson School

Beveridge School

*Penn Central Railroad*

Taft Street

Grant Street



Jefferson School

Broadway

**JEFFERSON BOUNDARIES**  
**2009 - 2010**  
(Jefferson, Vohr, Ambridge, Chase)



## Lew Wallace Boundaries 2009 – 2010

**[Lew Wallace, Wirt (Lake Street East), Bailly, Dunbar-Pulaski (Lake Street East)]**

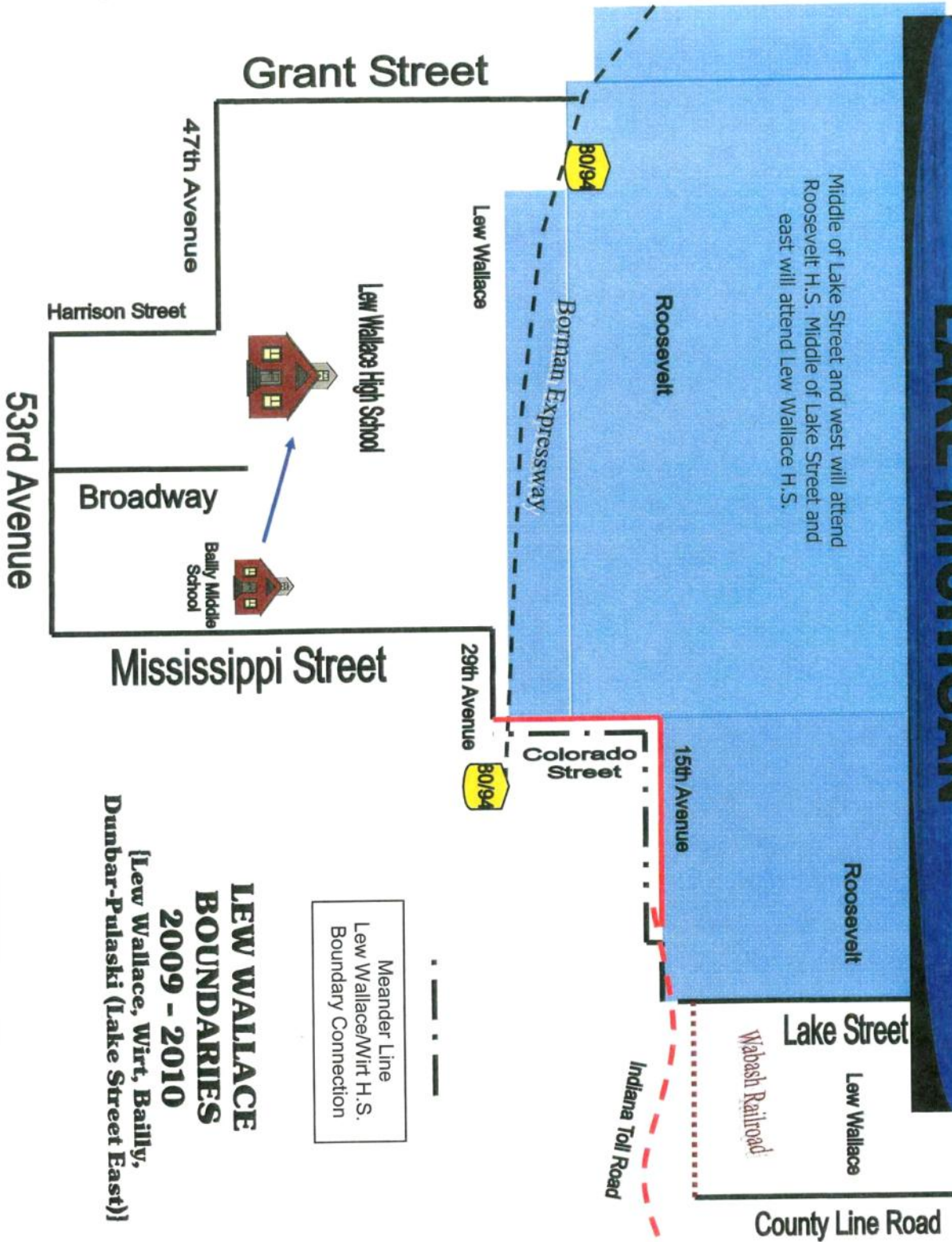
From the intersection of Grant Street and the Borman Expressway; east along the Borman to the intersection of Colorado Street; north along Colorado Street to the intersection of 15<sup>th</sup> Avenue; east along 15<sup>th</sup> Avenue to the intersection of Dekalb Street; north along Dekalb Street to the intersection of the Indiana Toll Road; east along the Indiana Toll Road to Lake Street [Note: Streets just listed – Colorado, 15<sup>th</sup> Avenue (eastern end), Dekalb Street (southern end) – are boundaries for the Corporation Limits. No Gary students reside on the southern and eastern borders of these streets. Students residing on the opposite side of these borders will attend Roosevelt. The description is a meandering boundary line to connect Lew Wallace with the eastern side of the old Wirt district.] **Boundaries continued:** north along the middle of Lake Street to Lake Michigan, east along Lake Michigan to the intersection of County Line Road (School Corporation Limits); south along the middle of County Line Road to the Wabash Railroad (School Corporation Limits); west along the middle of the Wabash Railroad to the intersection of Lake Street; [At this point, the boundary returns to the meandering boundary line that connects Lew Wallace and the eastern side of the old Wirt district.] south along Lake Street to the intersection of the Indiana Toll Road; west along the Indiana Toll Road to the intersection of 15<sup>th</sup> Avenue; west along 15<sup>th</sup> Avenue to the intersection of Colorado Street; south along Colorado Street

to the intersection of 29<sup>th</sup> Avenue (School Corporation Limits); west along the middle of 29<sup>th</sup> Avenue to the intersection of Mississippi Street (School Corporation Limits); south along the middle of Mississippi Street to the intersection of 53<sup>rd</sup> Avenue (School Corporation Limits); west along the middle of 53<sup>rd</sup> Avenue to the intersection of Harrison Street (School Corporation Limits); north along the middle of Harrison Street to the intersection of 47<sup>th</sup> Avenue (School Corporation Limits); west along the middle of 47<sup>th</sup> Avenue to the intersection of Grant Street (School Corporation Limits); north along Grant Street to the Borman Expressway. **Note: Students living on the north and south side of 53<sup>rd</sup> Avenue between Madison and Harrison Street are in the Gary district and will attend Lew Wallace (7-12). All other students living on the south side of 53<sup>rd</sup> Avenue from Mississippi to Harrison Street are outside the Gary district.**



# LAKE MICHIGAN

Middle of Lake Street and west will attend Roosevelt H.S. Middle of Lake Street and east will attend Lew Wallace H.S.



Meander Line  
Lew Wallace/Wirt H.S.  
Boundary Connection

**LEW WALLACE  
BOUNDARIES  
2009 - 2010**  
[Lew Wallace, Wirt, Bailly,  
Dunbar-Pulaski (Lake Street East)]

53rd Avenue



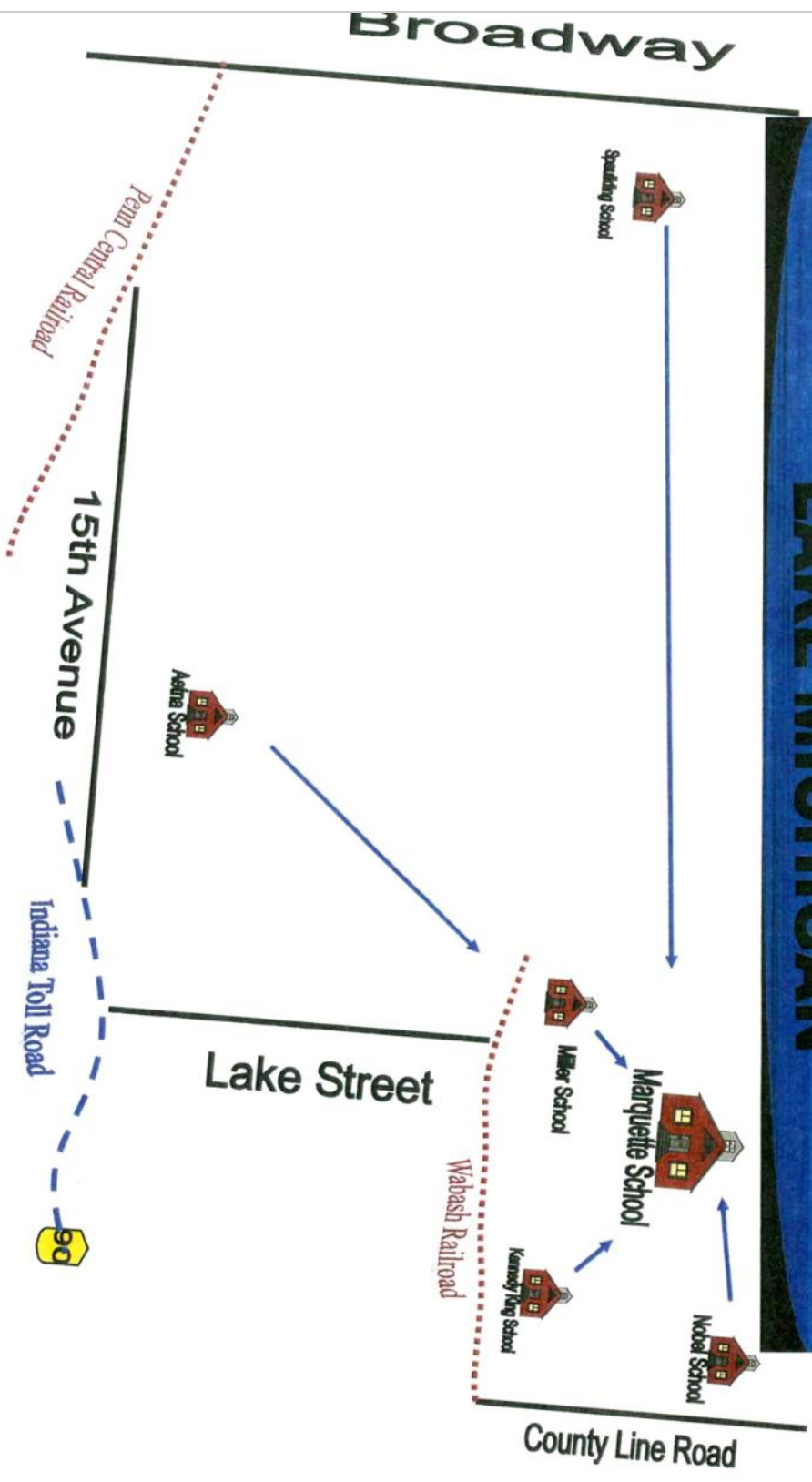
## Marquette Boundaries 2009 – 2010

**(Marquette, Kennedy-King, Nobel, Aetna, Spaulding)**

From the intersection of Broadway and Lake Michigan; east along Lake Michigan to the intersection of County Line Road (School Corporation Limits); south along the middle of County Line Road to the Wabash Railroad (School Corporation Limits); west along the Wabash Railroad to the intersection of Lake Street (School Corporation Limits); south along the middle of Lake Street to the Indiana Toll Road (School Corporation Limits); southwest along the Indiana Toll Road to the intersection of 15<sup>th</sup> Avenue (School Corporation Limits); west along the middle of 15<sup>th</sup> Avenue to the Penn Central Railroad; northwest along the Penn Central Railroad to the intersection of Broadway; north along the middle of Broadway to Lake Michigan.



PAGE 19



**MARQUETTE BOUNDARIES**  
**2009 - 2010**  
 (Marquette, Aetna, Miller,  
 Kennedy King, Nobel)

**\*McCullough Academy for Girls Boundaries  
2009 – 2010  
(Entire district)**

McCullough Academy for Girls boundaries include the entire district.

From the intersection of Cline Avenue and Lake Michigan; east along Lake Michigan to the intersection of County Line road; south along the middle of County Line Road to the Wabash Railroad; west along the middle of the Wabash Railroad to the intersection of Lake Street; south along the middle of Lake Street to the intersection of the Indiana Toll Road; southwest along the Indiana Toll road to the intersection of 15<sup>th</sup> Avenue; west along the middle of 15<sup>th</sup> Avenue to the intersection of Colorado Street; south along the middle of Colorado Street to the intersection of 29<sup>th</sup> Avenue; west along 29<sup>th</sup> Avenue to the intersection of Mississippi Street; south along Mississippi to the intersection of 53<sup>rd</sup> Avenue; west along the middle of 53<sup>rd</sup> Avenue to the intersection of Harrison Street; north along the middle of Harrison Street to the intersection of 47<sup>th</sup> Avenue; west along 47<sup>th</sup> Avenue to the intersection of Grant Street; north along the middle of Grant Street to the Borman Expressway; west along the Borman to Chase Street; north along the middle of Chase Street to the intersection of 25<sup>th</sup> Avenue; west along the middle of 25<sup>th</sup> Avenue to the intersection of Clark Road; north along the middle of Clark Road to the intersection of 21<sup>st</sup> Avenue; west along the middle of 21<sup>st</sup> Avenue to the intersection of Cline Avenue; north along the middle of Cline Avenue to Lake Michigan.

**\*See former Douglass School Boundaries (Page 9 and 10)**

# LAKE MICHIGAN

PAGE 21

Cline Avenue

21st Avenue

Clark Road

25th Avenue

Grant Street

47th Avenue

Harrison Street

53rd Avenue

Mississippi Street

29th Avenue

Colorado Street

15th Avenue

Indiana Toll Road



Lake Street

Wabash Railroad

CountyLine Road

**MCCULLOUGH ACADEMY  
BOUNDARIES  
2009 - 2010  
(Entire district)**



MCCullough Academy

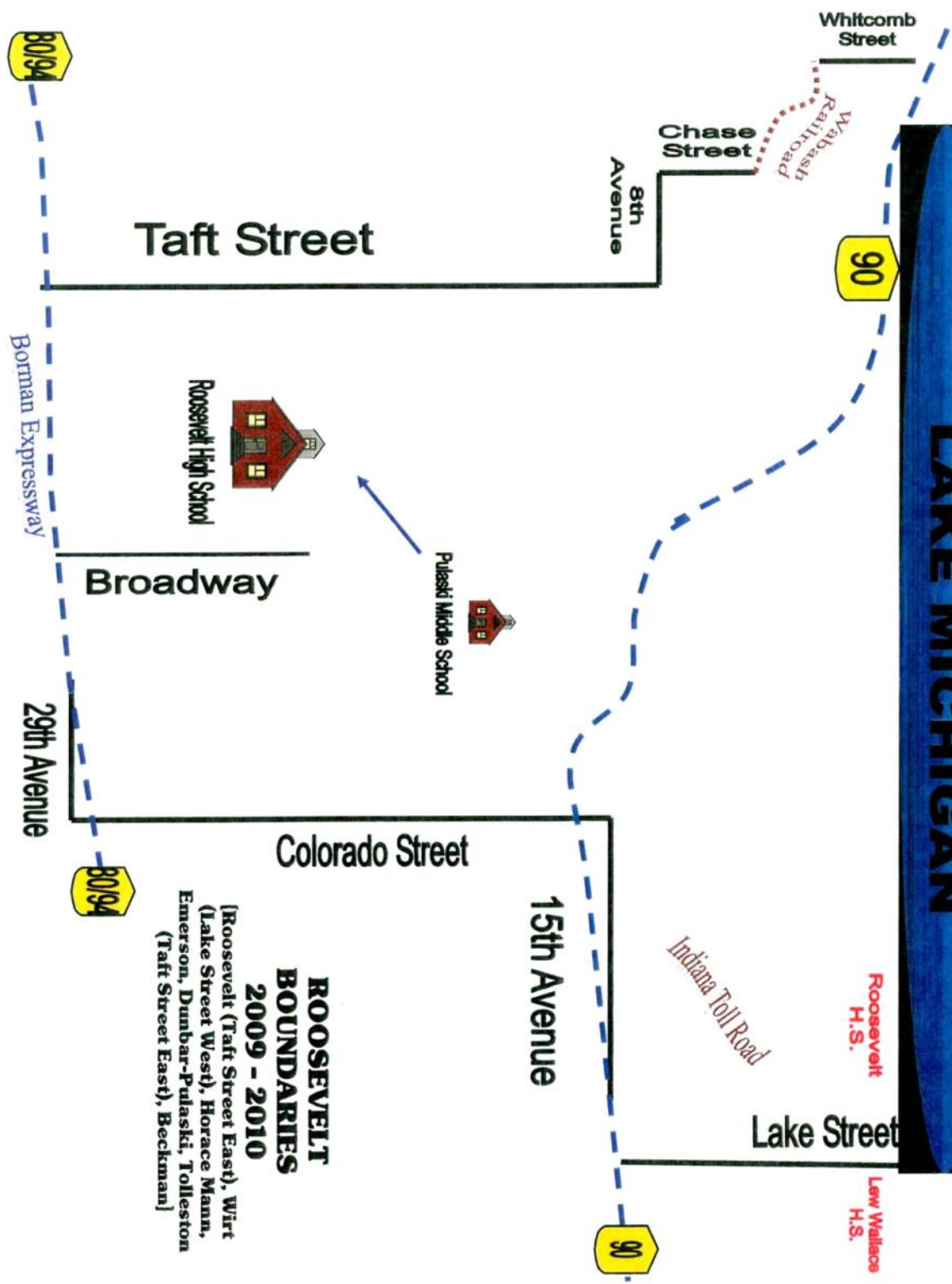
Borman Expressway



## Roosevelt Boundaries 2009 – 2010

**[Roosevelt (Taft Street East), Wirt (Lake Street West), Horace Mann, Emerson,  
Dunbar-Pulaski, Tolleston (Taft Street East), Beckman]**

From the intersection of Whitcomb Street and Lake Michigan; east along Lake Michigan to the intersection of Lake Street; south along the middle of Lake Street to the Indiana Toll Road; southwest along the Indiana Toll Road to the intersection of 15<sup>th</sup> Avenue (School Corporation Limits); west along 15<sup>th</sup> Avenue to the intersection of Colorado Street (School Corporation Limits); south along the middle of Colorado Street to the intersection of 29<sup>th</sup> Avenue/Borman Expressway (School Corporation Limits); west along 29<sup>th</sup> Avenue/Borman Expressway to the intersection of Taft Street(School Corporation Limits); north along the middle of Taft Street to 8<sup>th</sup> Avenue; west along 8<sup>th</sup> Avenue to the intersection of Chase Street; north along Chase Street to the intersection of the Wabash Railroad; northwest along the Wabash Railroad to the intersection of Whitcomb Street; north along the middle of Whitcomb Street to Lake Michigan.



**ROOSEVELT  
BOUNDARIES  
2009 - 2010**  
[Roosevelt (Taft Street East), Wirt  
(Lake Street West), Horace Mann,  
Emerson, Dunbar-Pulaski, Tolleston  
(Taft Street East), Beckman]

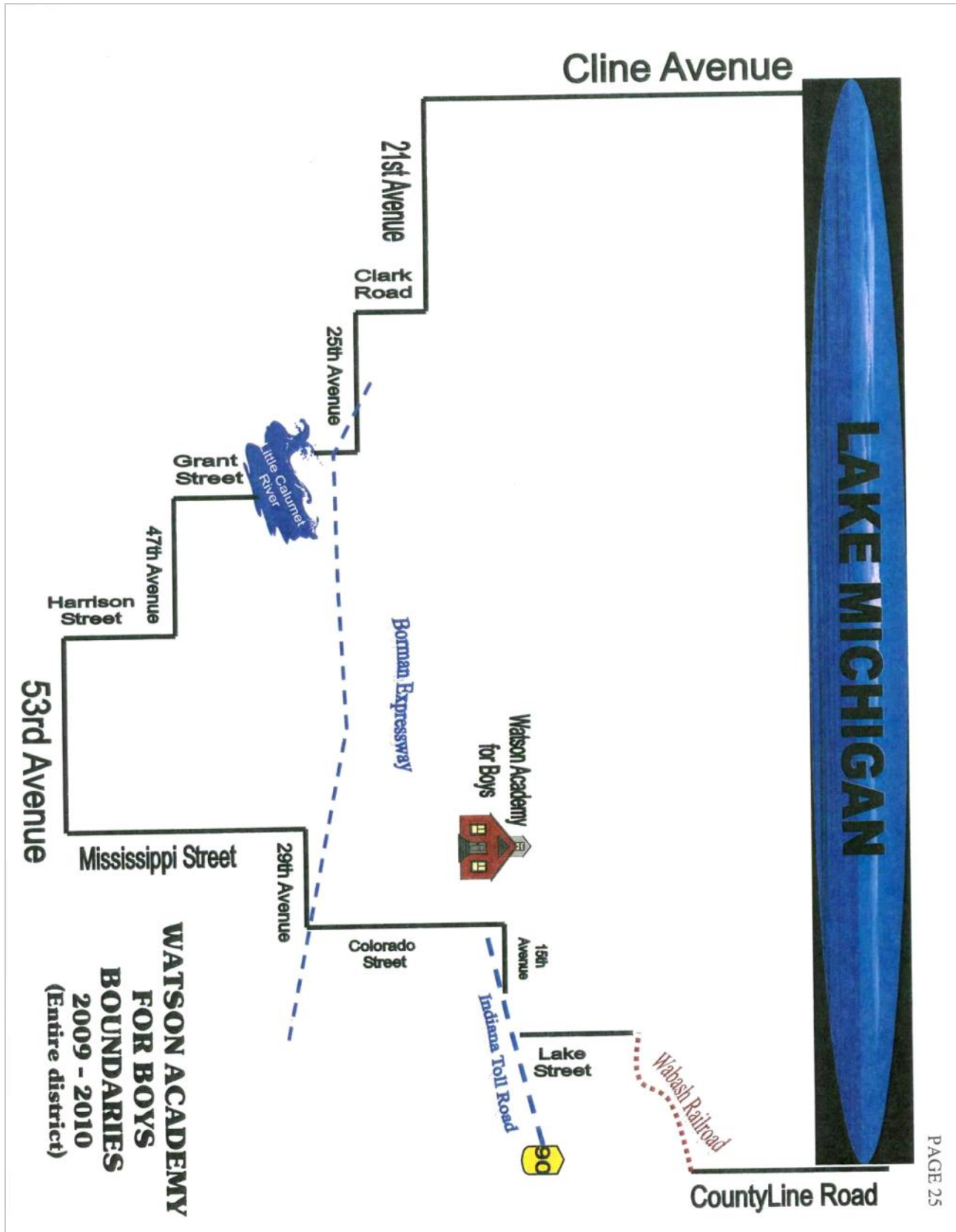
**\*Dr. Watson Academy for Boys Boundaries  
2009 – 2010  
(Entire district)**

Watson Academy for Boys boundaries include the entire district.

From the intersection of Cline Avenue and Lake Michigan; east along Lake Michigan to the intersection of County Line road; south along the middle of County Line Road to the Wabash Railroad; west along the middle of the Wabash Railroad to the intersection of Lake Street; south along the middle of Lake Street to the intersection of the Indiana Toll Road; southwest along the Indiana Toll road to the intersection of 15<sup>th</sup> Avenue; west along the middle of 15<sup>th</sup> Avenue to the intersection of Colorado Street; south along the middle of Colorado Street to the intersection of 29<sup>th</sup> Avenue; west along 29<sup>th</sup> Avenue to the intersection of Mississippi Street; south along Mississippi to the intersection of 53<sup>rd</sup> Avenue; west along the middle of 53<sup>rd</sup> Avenue to the intersection of Harrison Street; north along the middle of Harrison Street to the intersection of 47<sup>th</sup> Avenue; west along 47<sup>th</sup> Avenue to the intersection of Grant Street; north along the middle of Grant Street to the Borman Expressway; west along the Borman to Chase Street; north along the middle of Chase Street to the intersection of 25<sup>th</sup> Avenue; west along the middle of 25<sup>th</sup> Avenue to the intersection of Clark Road; north along the middle of Clark Road to the intersection of 21<sup>st</sup> Avenue; west along the middle of 21<sup>st</sup> Avenue to the intersection of Cline Avenue; north along the middle of Cline Avenue to Lake Michigan.

**\*See former Douglass School Boundaries (Page 9 and 10)**





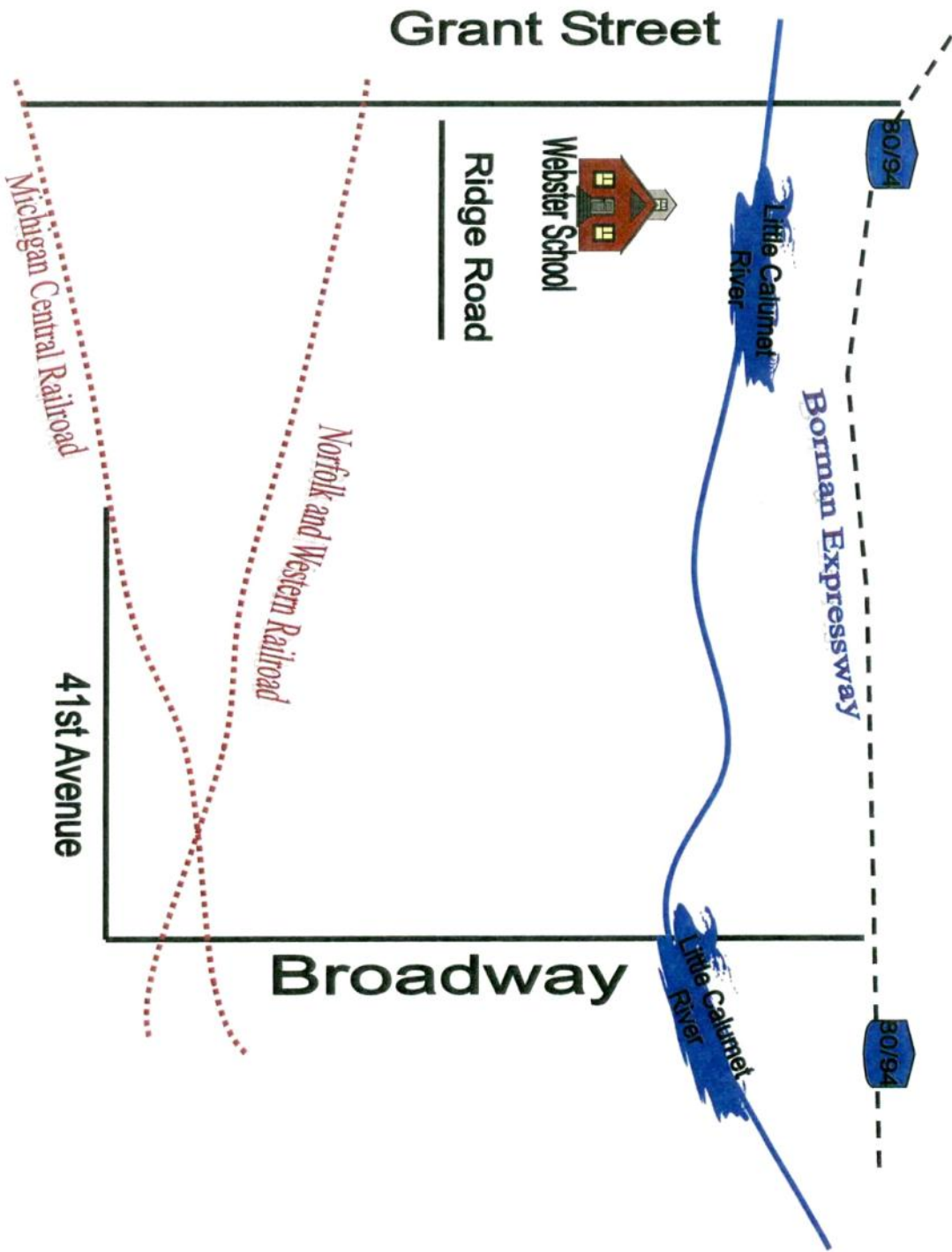


## Webster Boundaries 2009 – 2010

From the intersection of Grant Street and the Borman Expressway; east along the Borman Expressway to the intersection of Broadway; south along the middle of Broadway to the intersection of 41<sup>st</sup> Avenue; west along 41<sup>st</sup> Avenue to the Michigan Central Railroad; southwest along the Michigan Central Railroad to the intersection of Grant Street (School Corporation Limits); north along the middle of Grant Street to the Borman Expressway.

**WEBSTER BOUNDARIES  
2009 - 2010**

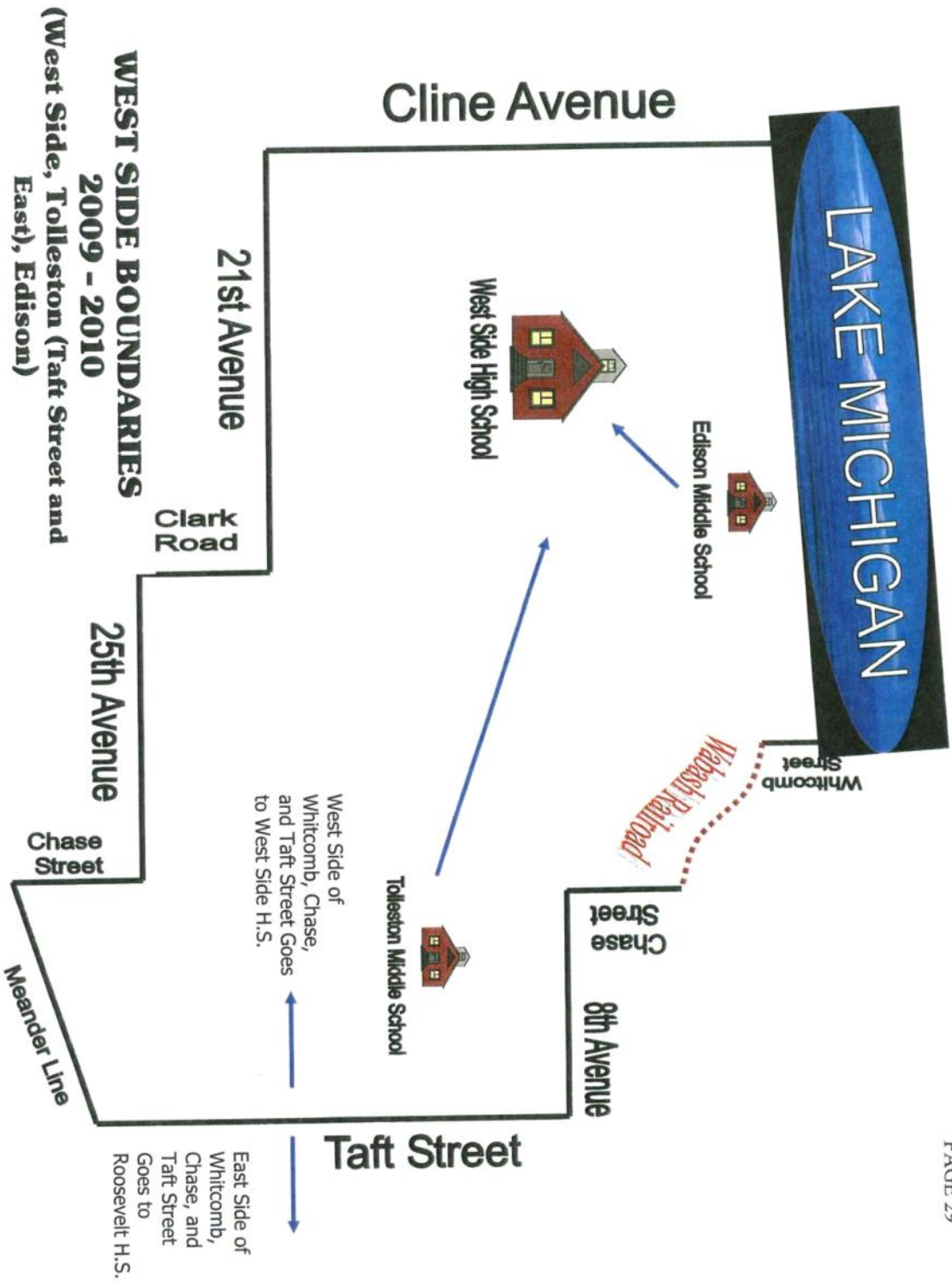
PAGE 27



## West Side Boundaries 2009 – 2010

**[West Side, Tolleston (Taft Street and West), Edison]**

From the intersection of Cline Avenue and Lake Michigan; east along Lake Michigan to the intersection of Whicomb Street; south along the middle of Whicomb Street to the intersection of the Wabash Railroad; southeast along the Wabash Railroad to the intersection of Chase Street; south along Chase Street to the intersection of 8<sup>th</sup> Avenue; east along the intersection of 8<sup>th</sup> Avenue to the intersection of Taft Street; south along Taft Street to the intersection of the Meander Line (School Corporation Limits); west along the Meander Line to the intersection of Chase Street(School Corporation Limits); north along the middle of Chase Street to the intersection of 25<sup>th</sup> Avenue(School Corporation Limits); west along the middle of 25<sup>th</sup> Avenue to the intersection of Clark Road (School Corporation Limits); north along the middle of Clark Road to the intersection of 21<sup>st</sup> Avenue (School Corporation Limits); west along the middle of 21<sup>st</sup> Avenue to the intersection of Cline Avenue (School Corporation Limits); north along the middle of Cline Avenue to Lake Michigan.

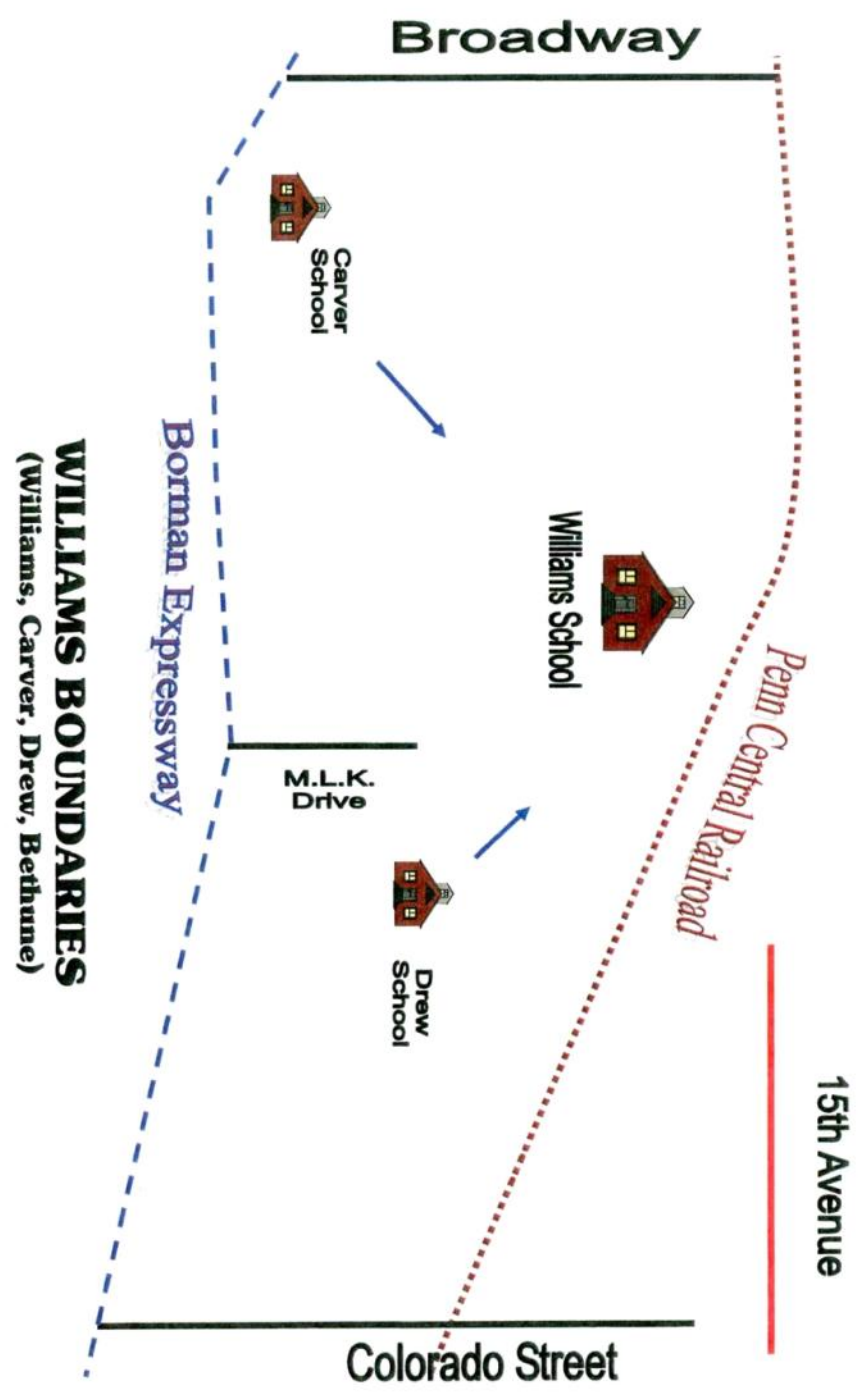




## Williams Boundaries 2009 – 2010

**(Williams, Carver, Drew, Bethune)**

From the intersection of Broadway and the Penn Central Railroad to the intersection of Colorado Street; south along the middle of Colorado Street to the intersection of 29<sup>th</sup> Avenue/Borman Expressway (School Corporation Limits); west along the middle of 29<sup>th</sup> Avenue/Borman Expressway to the intersection of Broadway; north along the middle of Broadway to the intersection of the Penn Central Railroad.



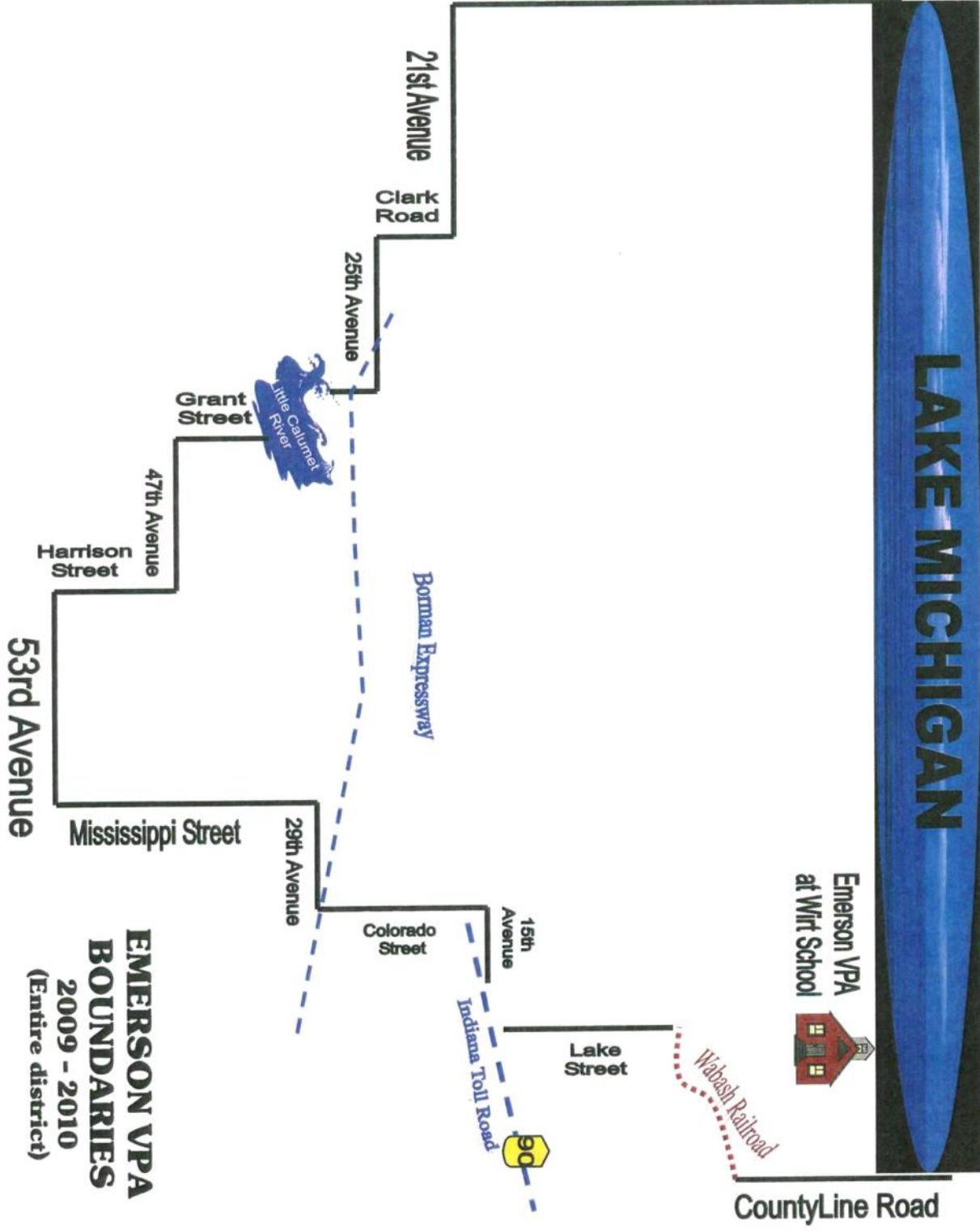
## Wirt/Emerson Boundaries 2009 – 2010 **(Entire district)**

Emerson boundaries include the entire district. Students may audition for Emerson from any school in the district.

From the intersection of Cline Avenue and Lake Michigan; east along Lake Michigan to the intersection of County Line road; south along the middle of County Line Road to the Wabash Railroad; west along the middle of the Wabash Railroad to the intersection of Lake Street; south along the middle of Lake Street to the intersection of the Indiana Toll Road; southwest along the Indiana Toll road to the intersection of 15<sup>th</sup> Avenue; west along the middle of 15<sup>th</sup> Avenue to the intersection of Colorado Street; south along the middle of Colorado Street to the intersection of 29<sup>th</sup> Avenue; west along 29<sup>th</sup> Avenue to the intersection of Mississippi Street; south along Mississippi to the intersection of 53<sup>rd</sup> Avenue; west along the middle of 53<sup>rd</sup> Avenue to the intersection of Harrison Street; north along the middle of Harrison Street to the intersection of 47<sup>th</sup> Avenue; west along 47<sup>th</sup> Avenue to the intersection of Grant Street; north along the middle of Grant Street to the Borman Expressway; west along the Borman to Chase Street; north along the middle of Chase Street to the intersection of 25<sup>th</sup> Avenue; west along the middle of 25<sup>th</sup> Avenue to the intersection of Clark Road; north along the middle of Clark Road to the intersection of 21<sup>st</sup> Avenue; west along the middle of 21<sup>st</sup> Avenue to the intersection of Cline Avenue; north along the middle of Cline Avenue to Lake Michigan.

Cline Avenue

LAKE MICHIGAN



53rd Avenue

Harrison Street

47th Avenue

Grant Street

25th Avenue

Clark Road

21st Avenue

Mississippi Street

29th Avenue

Colorado Street

15th Avenue

Lake Street

Emerson VPA at Wirt School

CountyLine Road

**EMERSON VPA BOUNDARIES 2009 - 2010 (Entire district)**



# DISTRICT MAPS