


















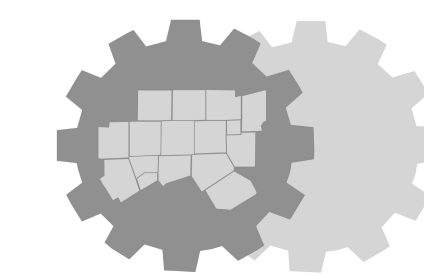



## Elementary School Attendance Zone Map

### Legend

-  Elementary Schools
-  Primary Highway
-  Secondary Highway
-  Major Arterial
-  Minor Arterial
-  Access Ramp
-  Other
-  Private Road
-  Trail
-  Rail
-  Anderson
-  Boren
-  Brockett
-  Brown
-  Cabaniss
-  Daulton
-  Davis
-  Gideon
-  Harmon
-  Holt
-  Jones
-  Morris
-  Nash
-  Ponder
-  Reid
-  Rendon
-  Sheppard
-  Smith
-  Spencer
-  Tipps
-  Lakes



North Central Texas Council of Governments  
 Research and Information Services  
 (817) 695-9150  
<http://gis.nctcog.org>  
 June 04, 2008