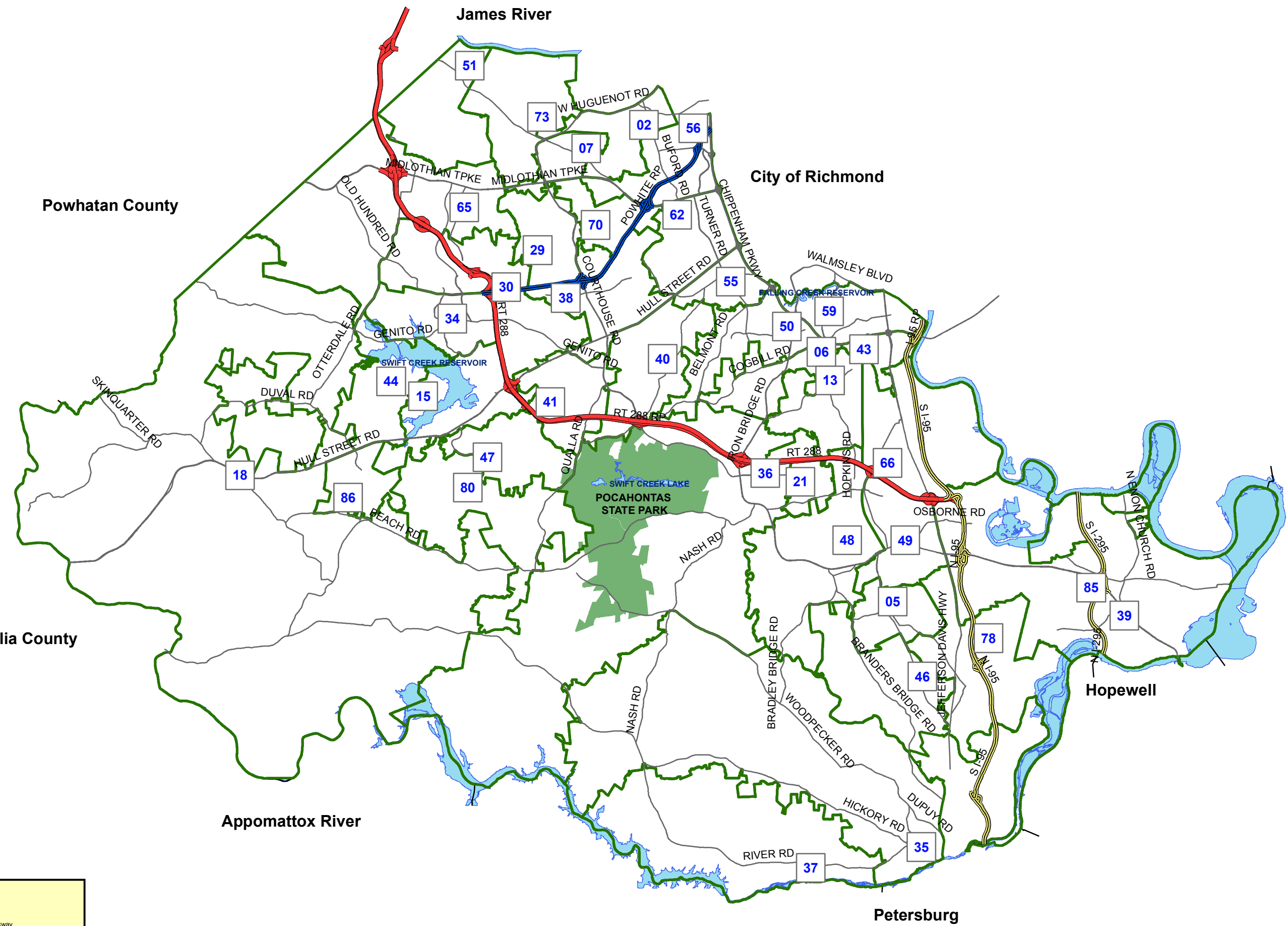




2008-09 Elementary School Boundary Map

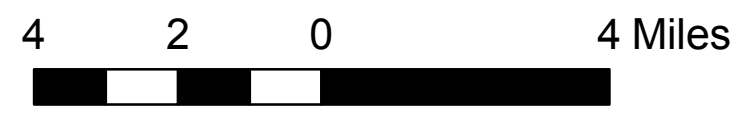

Elementary Schools

NAME	SCH NUM
BON AIR ES	02
CRESTWOOD ES	56
SWIFT CREEK ES	34
PROVIDENCE ES	38
REAMS ES	70
DAVIS ES	62
FALLING CREEK ES	59
GRANGE HALL ES	18
CLOVER HILL ES	15
WOOLRIDGE ES	44
O. B. GATES ES	36
SALEM CHURCH ES	21
BENSLEY ES	43
ECOFF ES	48
CURTIS ES	49
HARROWGATE ES	46
MATOACA ES	37
ETTRICK ES	35
ALBERTA SMITHES	47
WATKINS ES	65
CHALKLEY ES	55
THELMA CRENSHAW ES	41
BELLWOOD ES	66
ROBIUS ES	73
MARGUERITE CHRISTIAN ES	78
JACOBS RD ES	40
HENING ES	50
SPRING RUN ES	80
BELLAH ES	13
WEAVER ES	51
GORDON ES	29
EVERGREEN ES	30
C. C. WELLS ES	05
GREENFIELD ES	07
HOPKINS ES	06
ENON ES	39
ELIZABETH N. SCOTT ES	85
WINTERPOCK ES	86



Legend

- I-95 & I-295
- Powhite Parkway
- Route 288
- Major Roads
- I-95 and I-295
- Route 288
- Elementary School Locations, 08-09
- Elementary School Boundaries, 08-09
- Boundary
- River Body
- Reservoir
- Pocahontas



Prepared by the Chesterfield County Public Schools Department of Planning