

Elementary School Boundaries

2009 - 2010

***Prince William County Schools
Facilities Services -- Planning
June 2009***



Prince William County

PUBLIC SCHOOLS

Providing A World-Class Education

Elementary School Boundaries: 2009-2010

Prince William County Schools Office of Facilities Services has made significant efforts to ensure this map and related information are accurate. The possibility of errors or omissions, however, cannot be excluded. Base map data may change and be different than that represented by this map.

The Planning Office will make every effort to update school boundary information as changes are made. Errors or additions to this map may be brought to the attention of the Office of Facilities Services.

For more information, please contact:

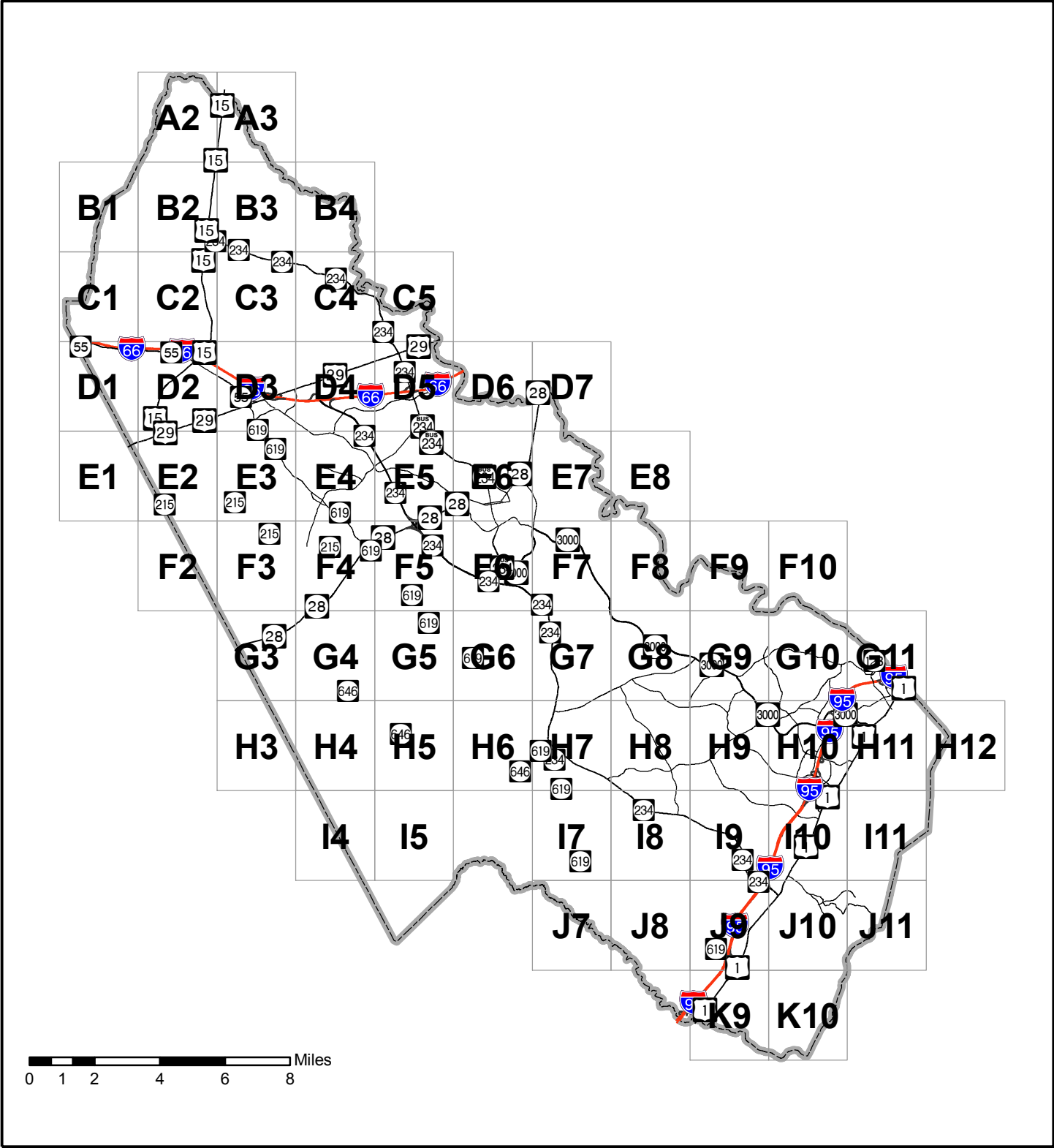
Facilities Services – Planning
Prince William County Schools
P.O. Box 389
Manassas, VA 20108-0389

14800 Joplin Road
Manassas, VA 20112

(703) 791-7312 (tel)
(703) 791-8018 (fax)

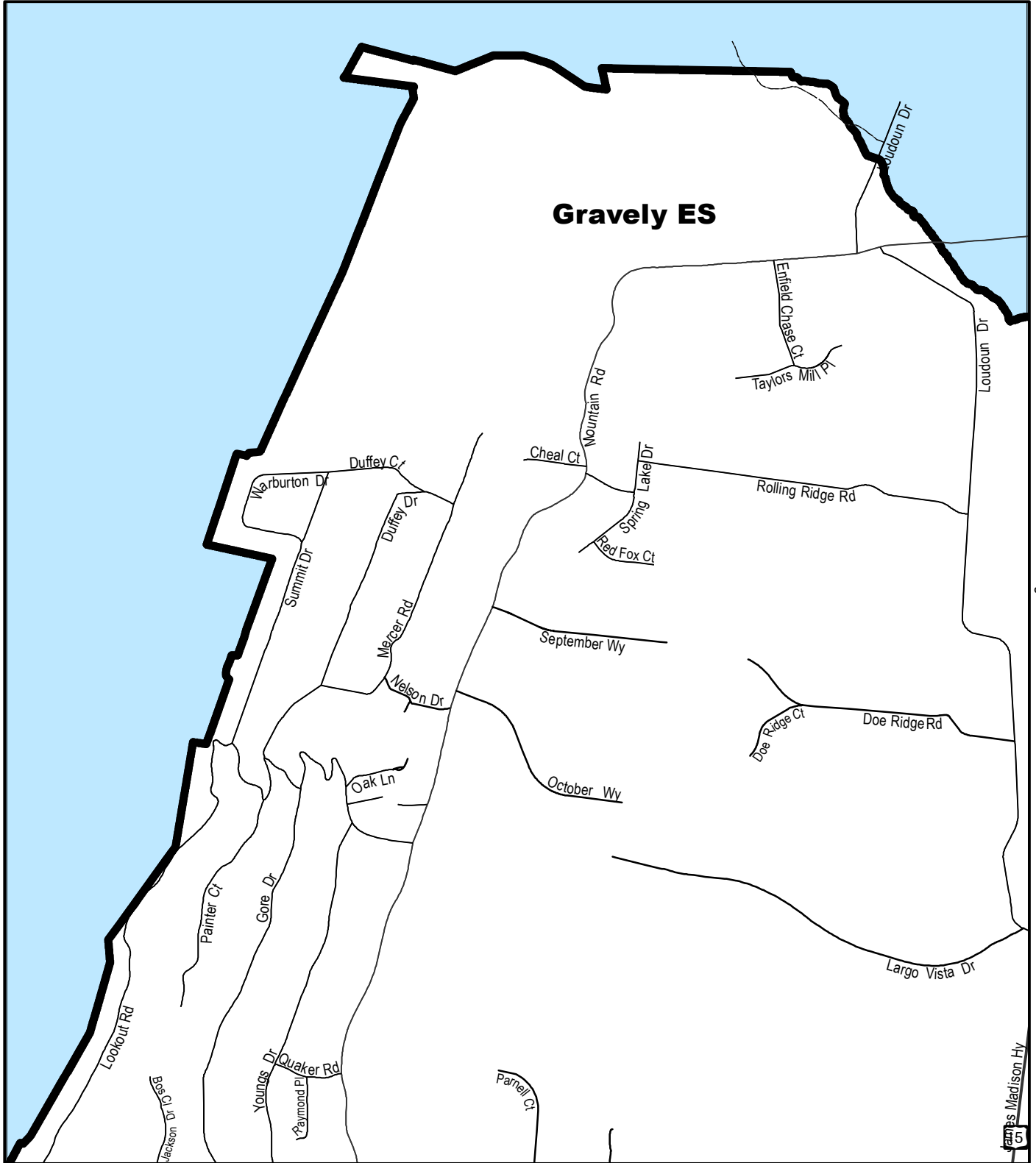
<http://www.pwcs.edu/ConstructPlan>

Elementary School Boundaries: 2009-10



Prince William County Schools
Facilities Services -- Planning
www.pwcs.edu/ConstructPlan
703-791-7312

Elementary School Boundaries: 2009-10



See Page A3

See Page B2

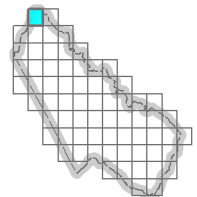
0.25 0.125 0 0.25 Miles

Prince William County
PUBLIC SCHOOLS
Providing A World-Class Education

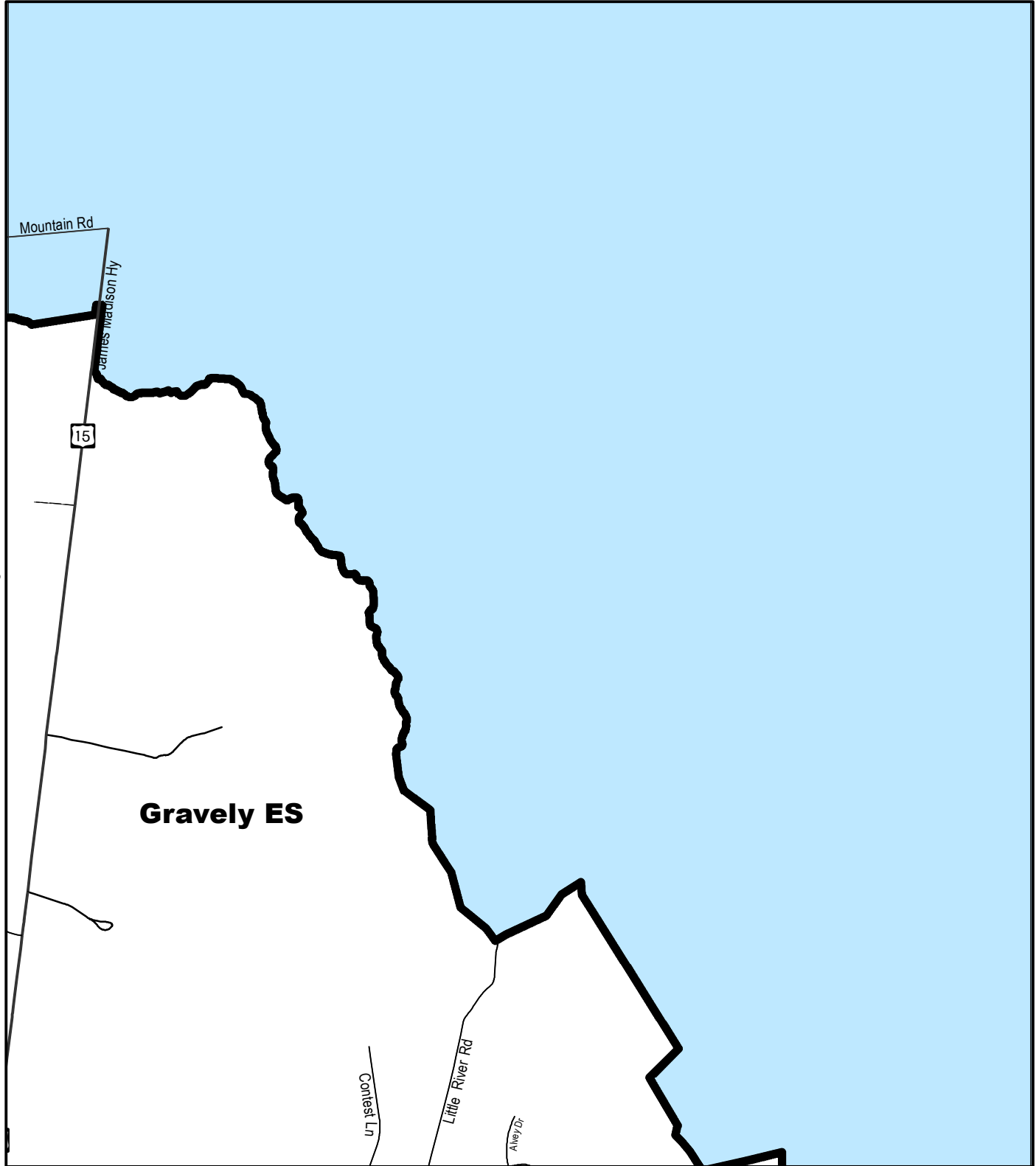
Facilities Services -- Planning
www.pwcs.edu/ConstructPlan
703-791-7312

Page A2

Locator Map



Elementary School Boundaries: 2009-10



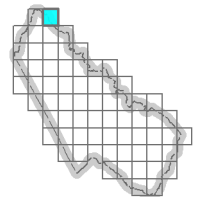
0.25 0.125 0 0.25 Miles

Prince William County
PUBLIC SCHOOLS
Providing A World-Class Education

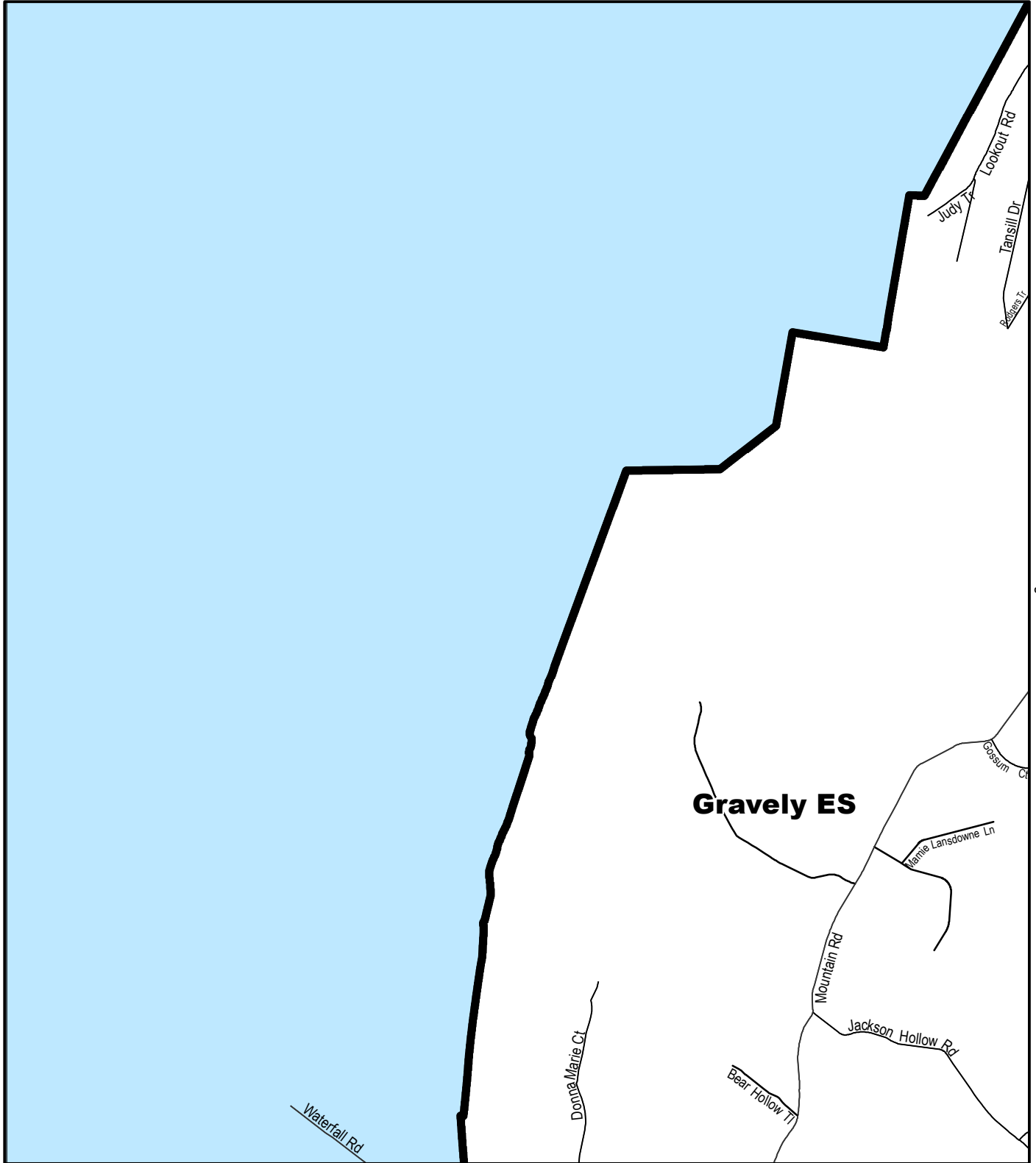
Facilities Services -- Planning
www.pwcs.edu/ConstructPlan
703-791-7312

Page A3

Locator
Map



Elementary School Boundaries: 2009-10



See Page B2

See Page C1

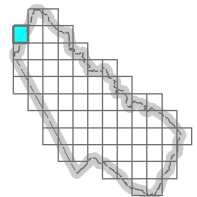
0.25 0.125 0 0.25 Miles

Prince William County
PUBLIC SCHOOLS
Providing A World-Class Education

Facilities Services -- Planning
www.pwcs.edu/ConstructPlan
703-791-7312

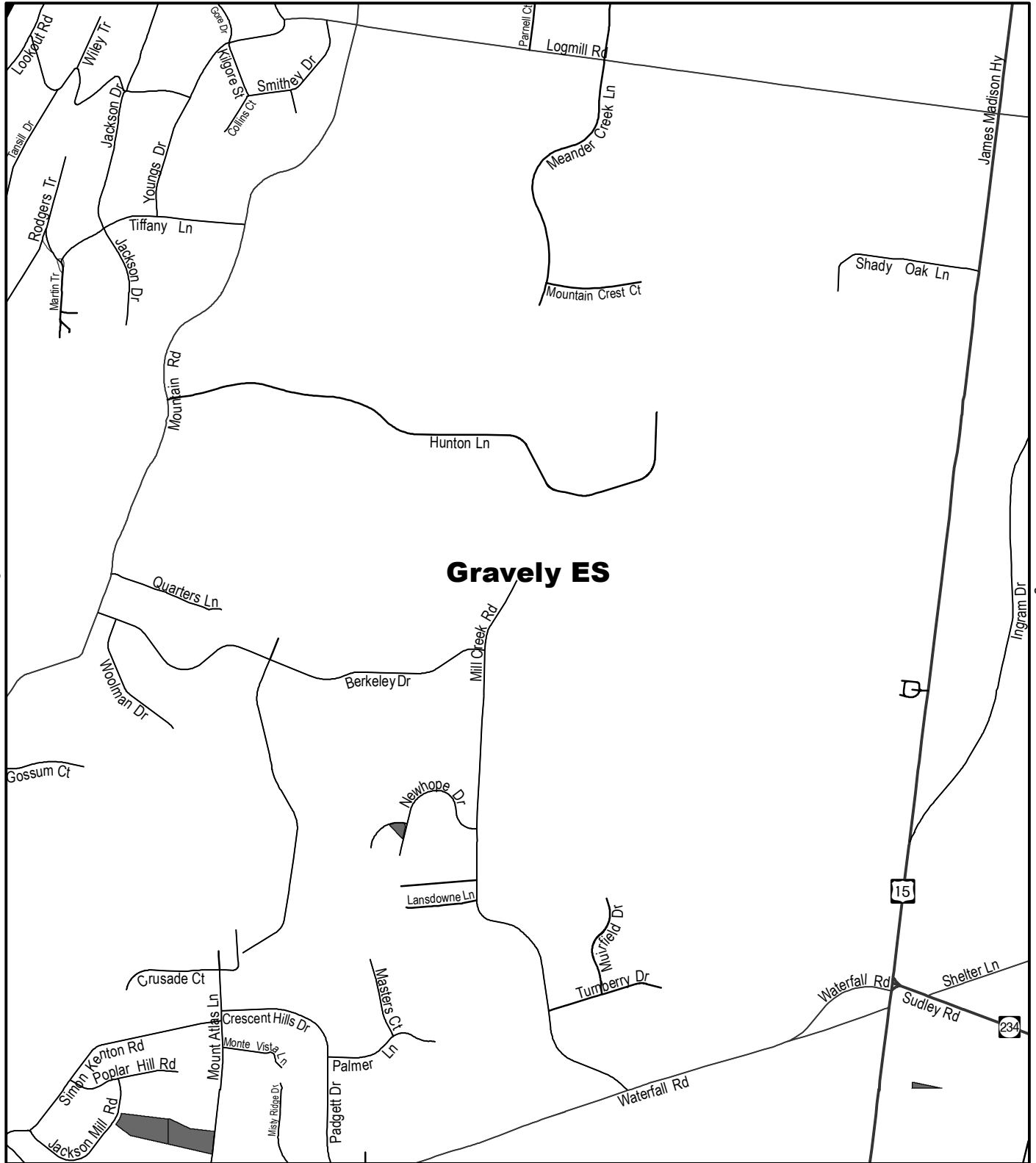
Page B1

Locator
Map



Elementary School Boundaries: 2009-10

See Page A2



See Page C2

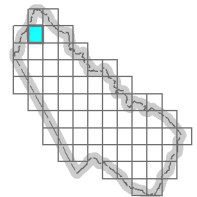
0.25 0.125 0 0.25 Miles

Prince William County
PUBLIC SCHOOLS
Providing A World-Class Education

Facilities Services -- Planning
www.pwcs.edu/ConstructPlan
703-791-7312

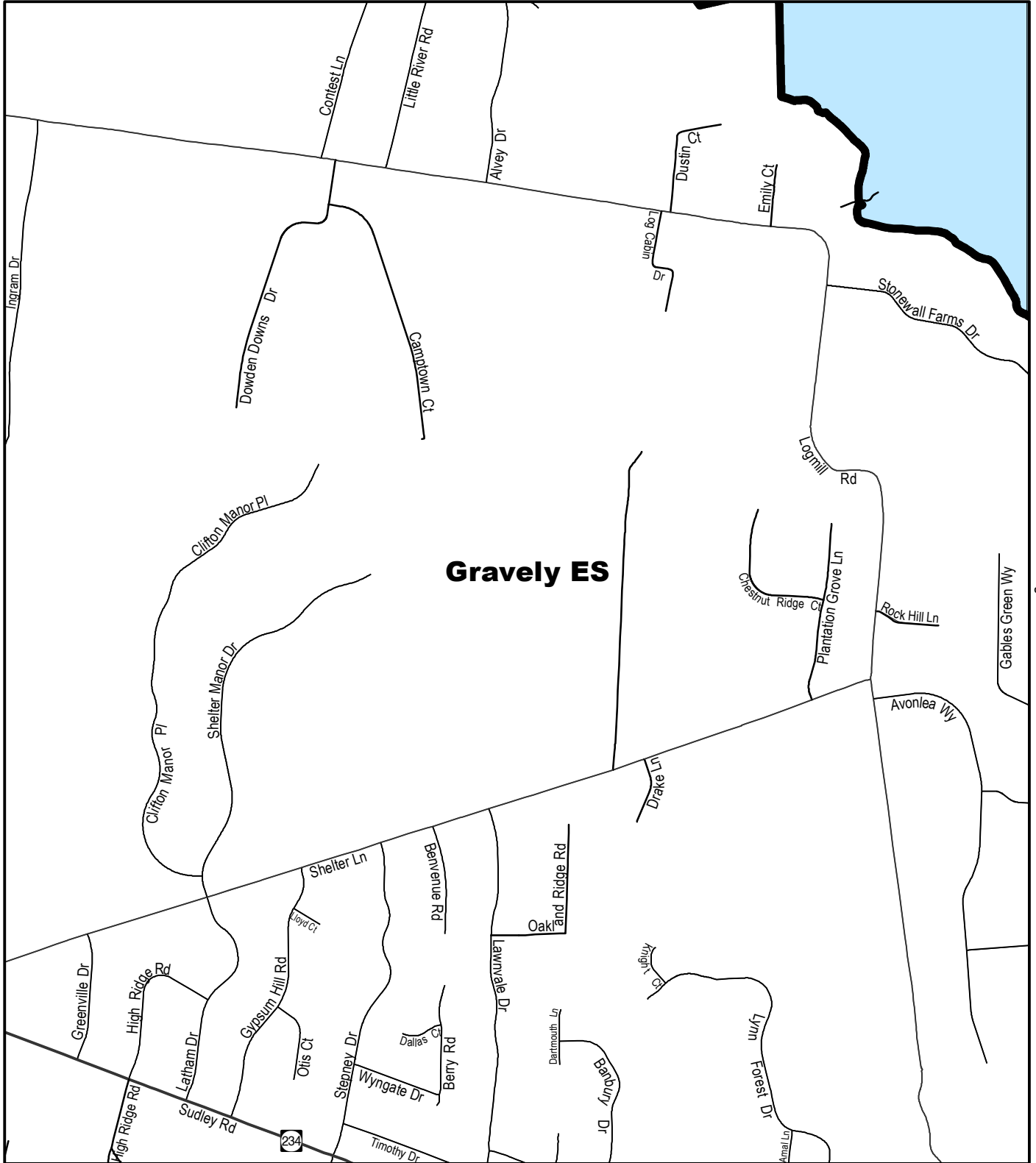
Page B2

Locator
Map



Elementary School Boundaries: 2009-10

See Page A3



See Page C3

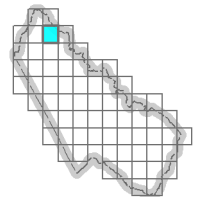
0.25 0.125 0 0.25 Miles

Prince William County
PUBLIC SCHOOLS
Providing A World-Class Education

Facilities Services -- Planning
www.pwcs.edu/ConstructPlan
703-791-7312

Page B3

Locator
Map



Elementary School Boundaries: 2009-10



See Page B3

See Page C4

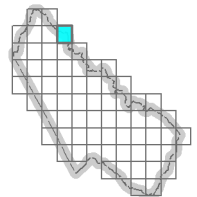
0.25 0.125 0 0.25 Miles

Prince William County
PUBLIC SCHOOLS
Providing A World-Class Education

Facilities Services -- Planning
www.pwcs.edu/ConstructPlan
703-791-7312

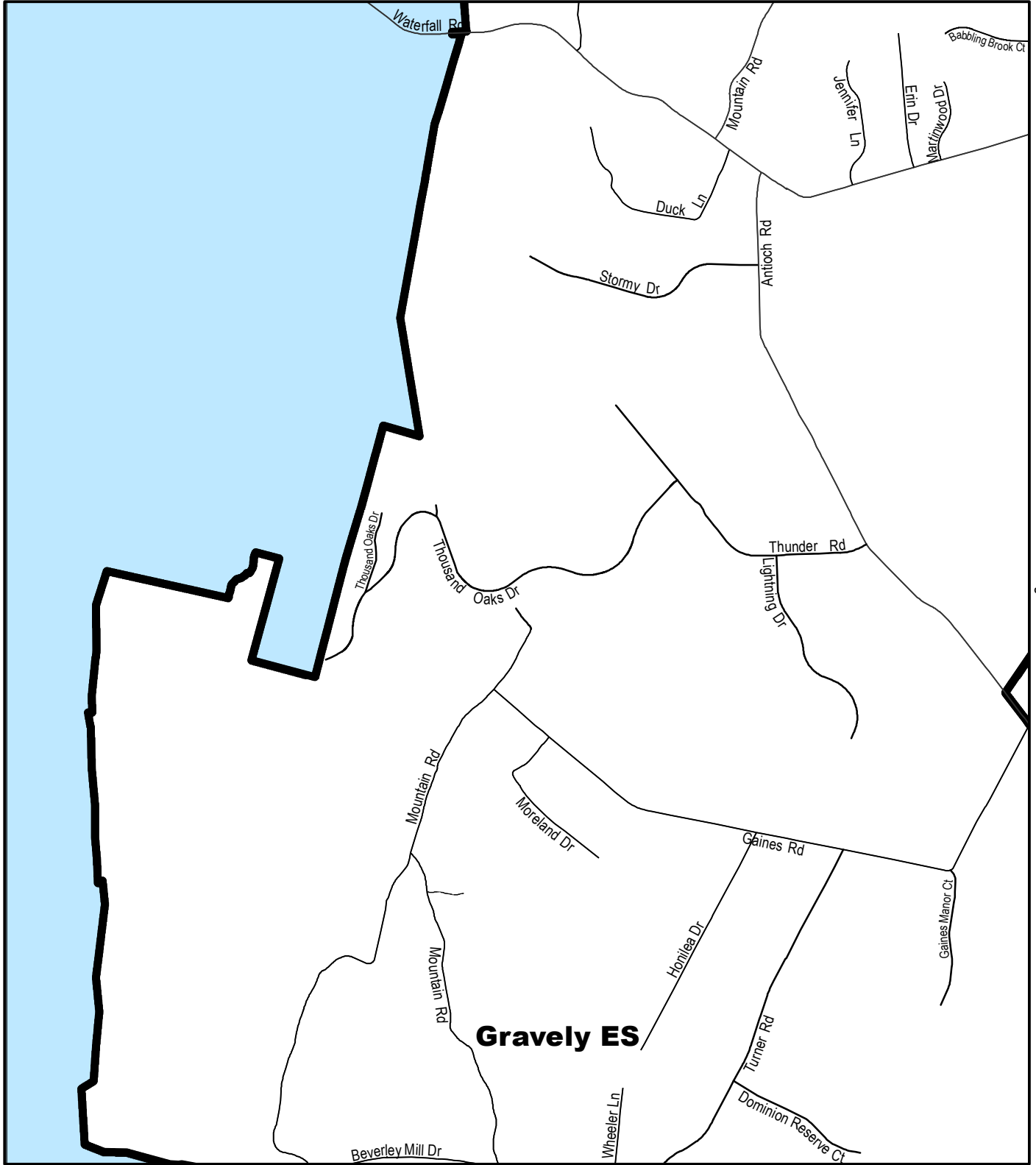
Page B4

Locator
Map



Elementary School Boundaries: 2009-10

See Page B1



See Page D1

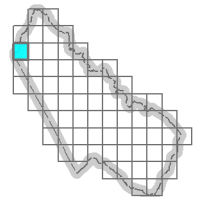
0.25 0.125 0 0.25 Miles

Prince William County
PUBLIC SCHOOLS
Providing A World-Class Education

Facilities Services -- Planning
www.pwcs.edu/ConstructPlan
703-791-7312

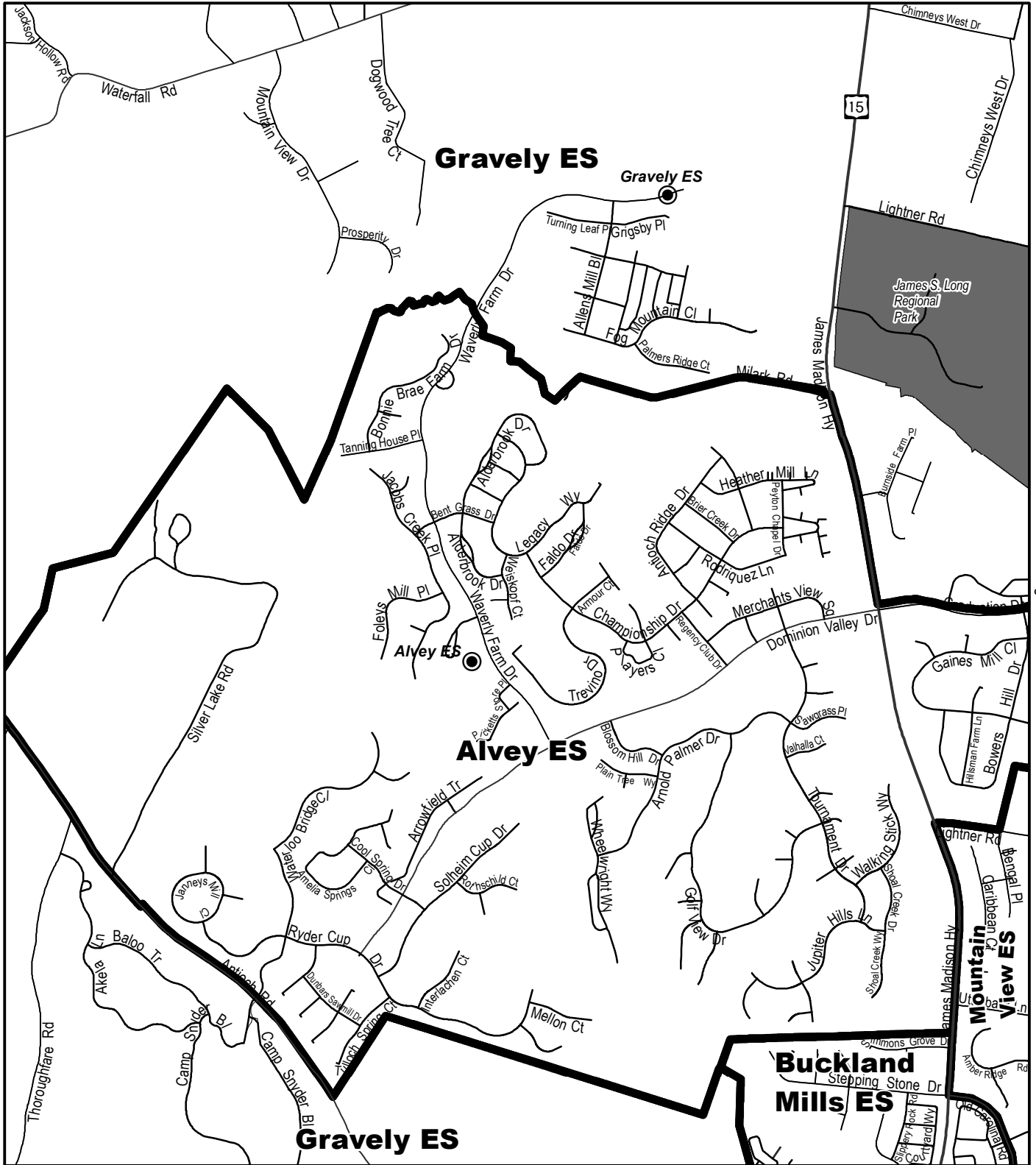
Page C1

Locator Map



Elementary School Boundaries: 2009-10

See Page B2



See Page D2

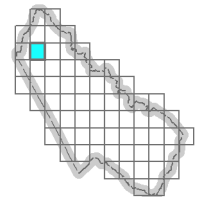
0.25 0.125 0 0.25 Miles

Prince William County
PUBLIC SCHOOLS
Providing A World-Class Education

Facilities Services -- Planning
www.pwcs.edu/ConstructPlan
703-791-7312

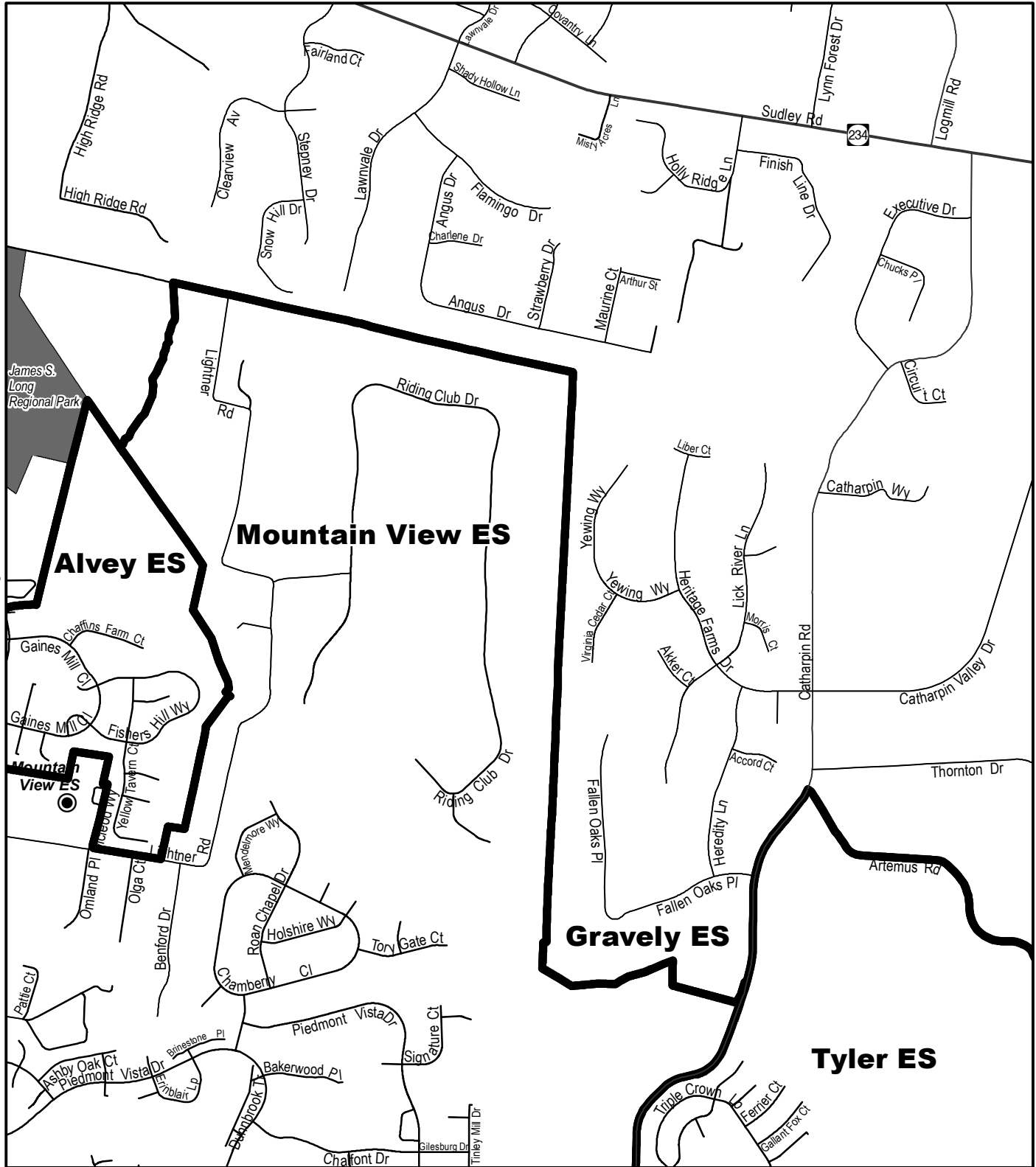
Page C2

Locator Map



Elementary School Boundaries: 2009-10

See Page B3



See Page D3

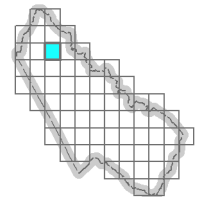
0.25 0.125 0 0.25 Miles

Prince William County
PUBLIC SCHOOLS
Providing A World-Class Education

Facilities Services -- Planning
www.pwcs.edu/ConstructPlan
703-791-7312

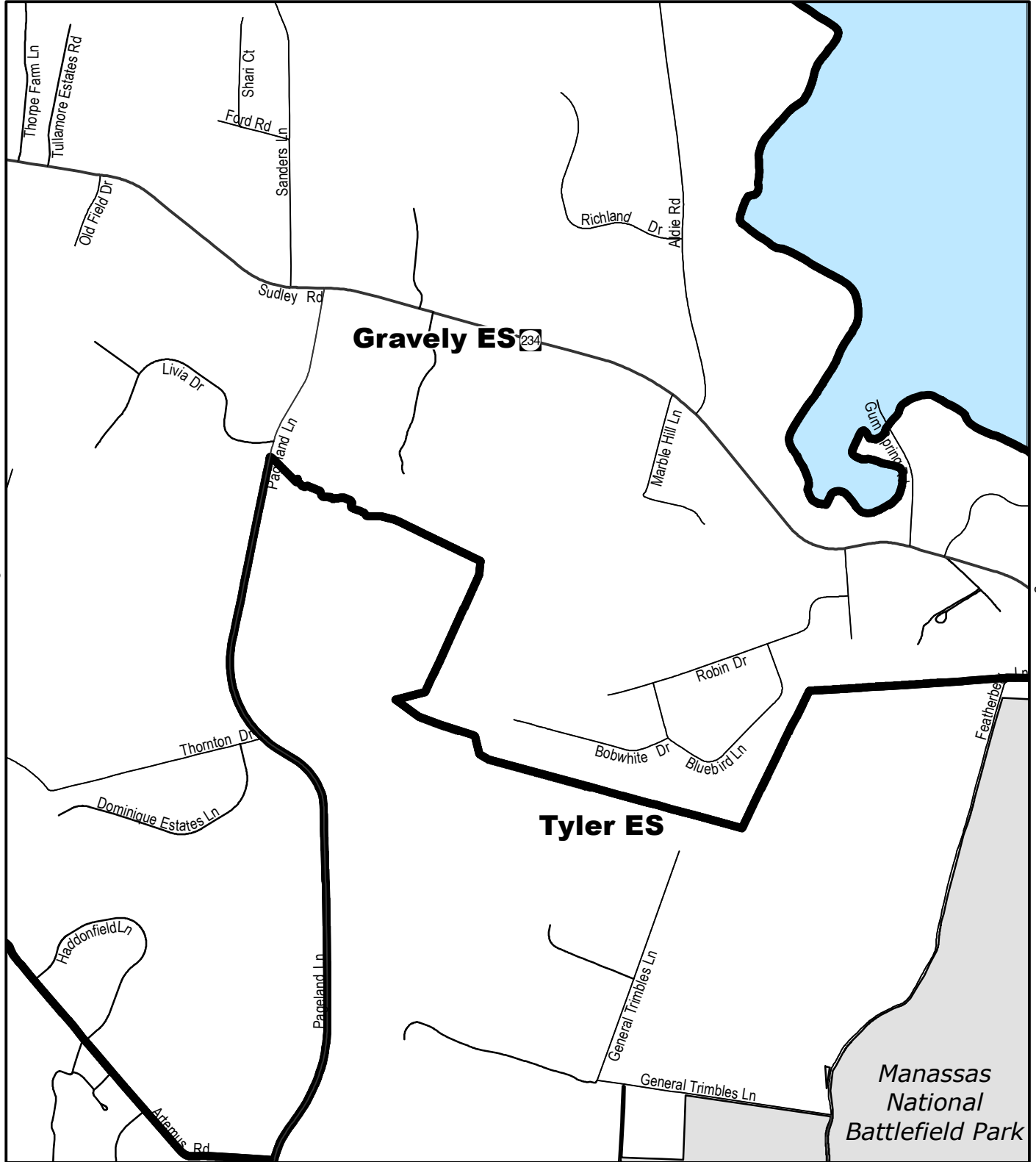
Page C3

Locator
Map



Elementary School Boundaries: 2009-10

See Page B4



See Page D4

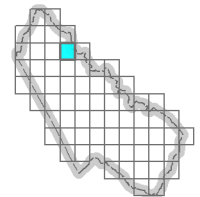
0.25 0.125 0 0.25 Miles

Prince William County
PUBLIC SCHOOLS
Providing A World-Class Education

Facilities Services -- Planning
www.pwcs.edu/ConstructPlan
703-791-7312

Page C4

Locator Map



Elementary School Boundaries: 2009-10



See Page D5

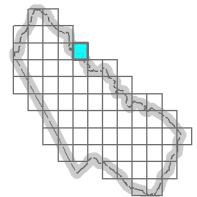
0.25 0.125 0 0.25 Miles

Prince William County
PUBLIC SCHOOLS
Providing A World-Class Education

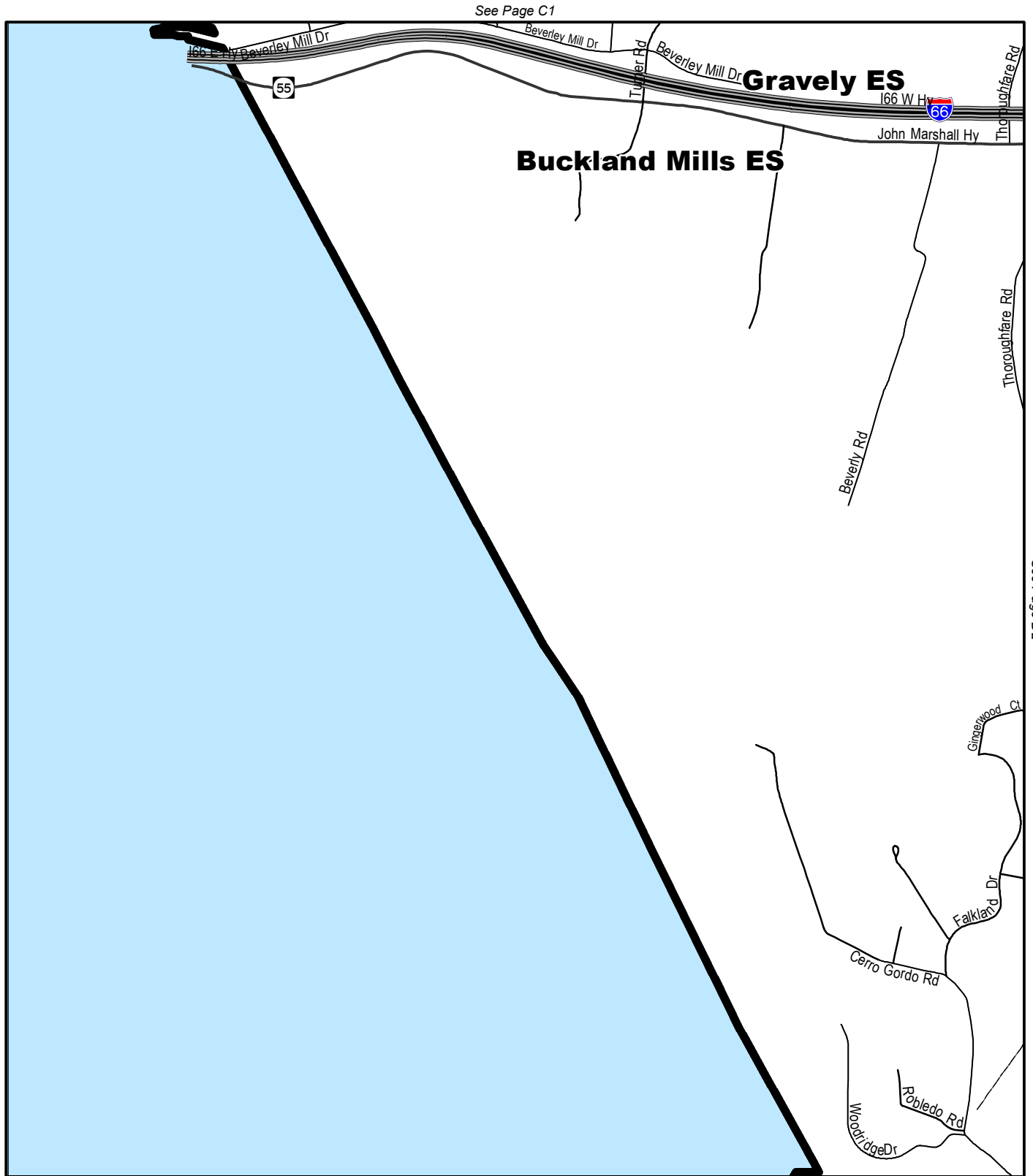
Facilities Services -- Planning
www.pwcs.edu/ConstructPlan
703-791-7312

Page C5

Locator
Map



Elementary School Boundaries: 2009-10



See Page E1

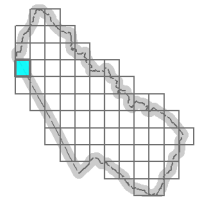
0.25 0.125 0 0.25 Miles

Prince William County
PUBLIC SCHOOLS
Providing A World-Class Education

Facilities Services -- Planning
www.pwcs.edu/ConstructPlan
703-791-7312

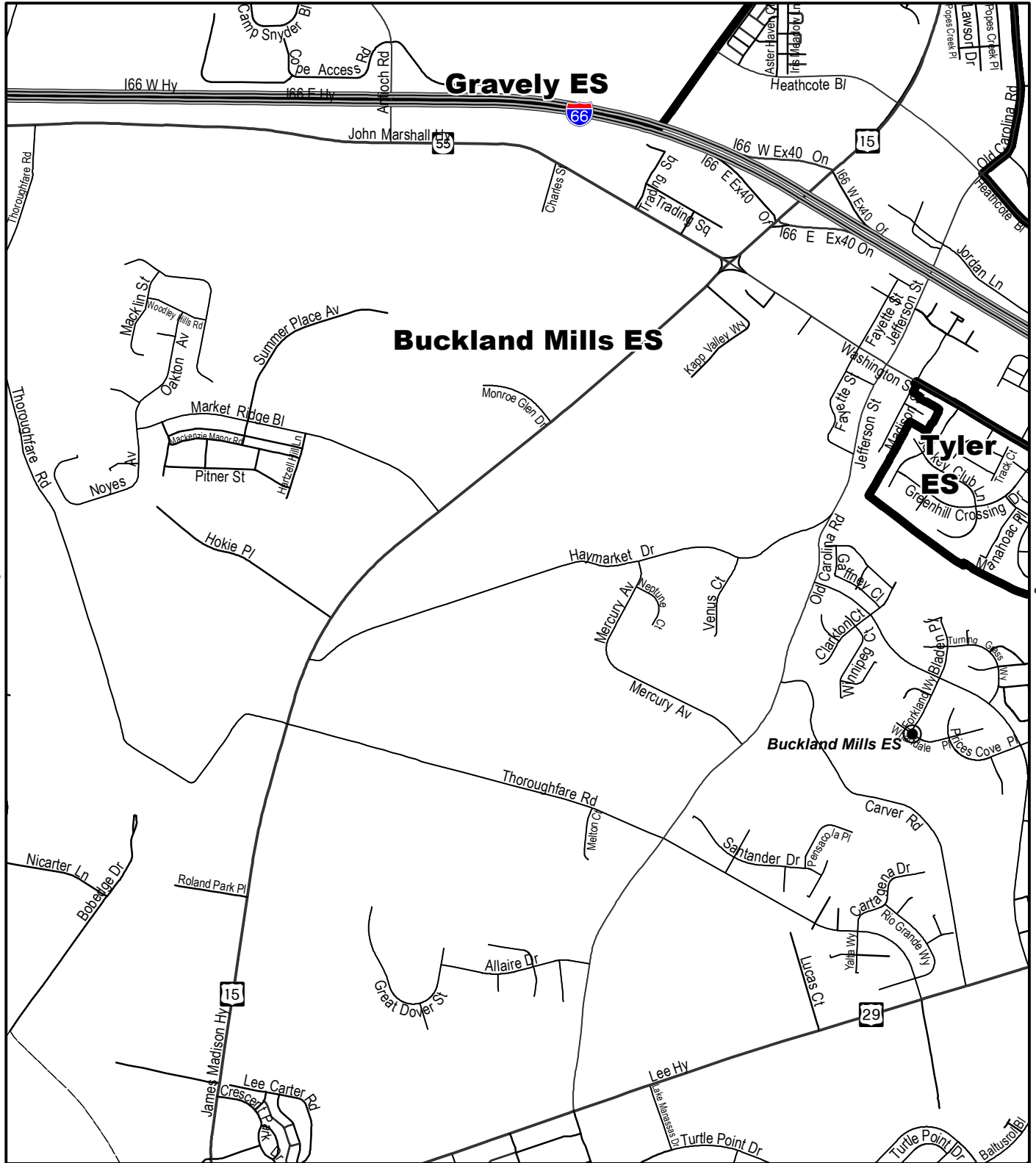
Page D1

Locator
Map



Elementary School Boundaries: 2009-10

See Page C2



See Page E2

See Page D1

See Page D3

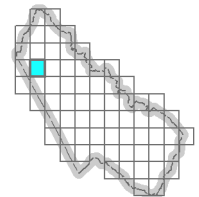
0.25 0.125 0 0.25 Miles

Prince William County
PUBLIC SCHOOLS
Providing A World-Class Education

Facilities Services -- Planning
www.pwcs.edu/ConstructPlan
703-791-7312

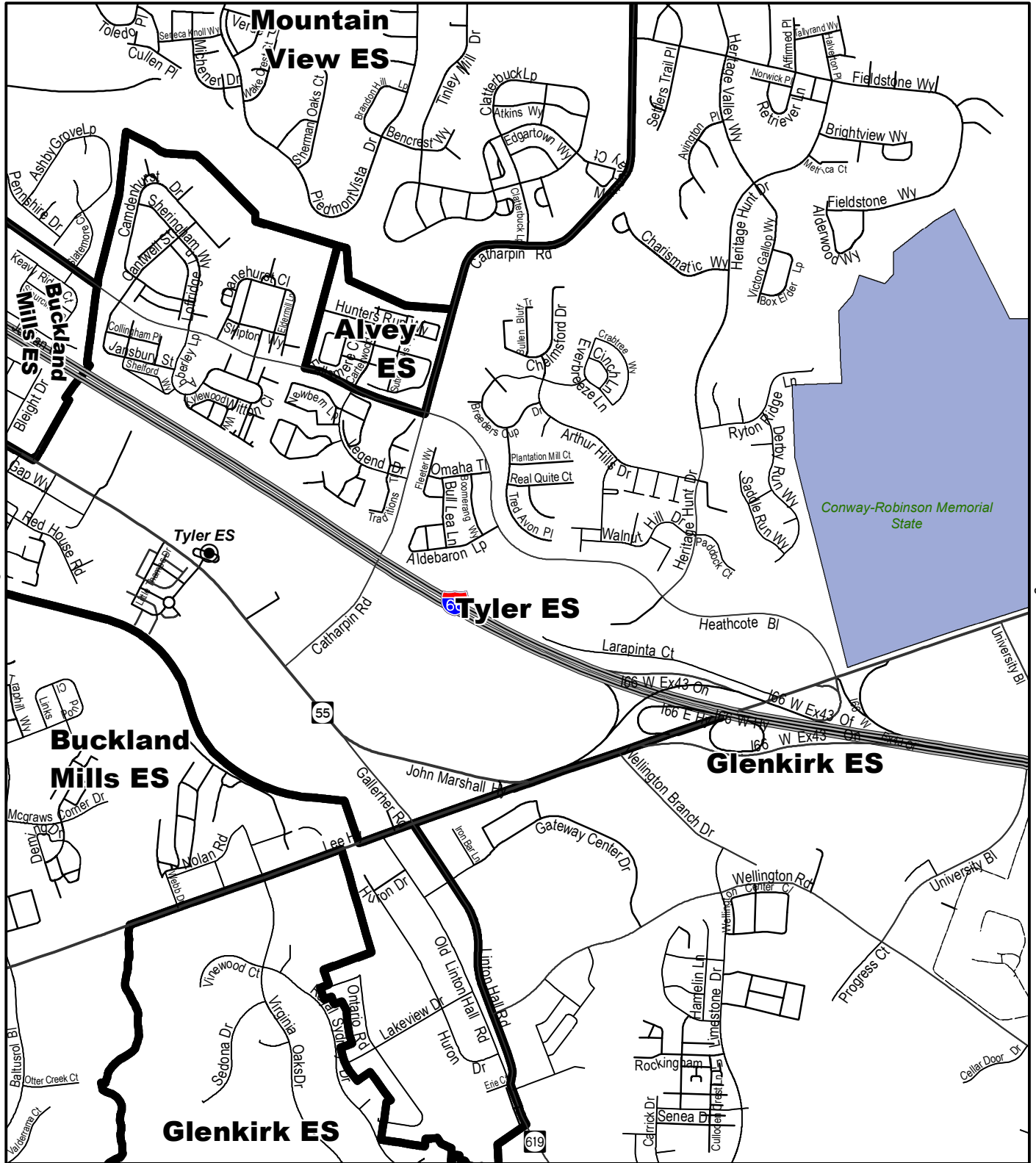
Page D2

Locator Map



Elementary School Boundaries: 2009-10

See Page C3



See Page E3

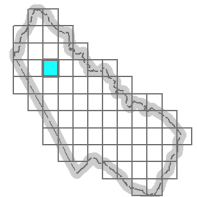
0.25 0.125 0 0.25 Miles

Prince William County
PUBLIC SCHOOLS
Providing A World-Class Education

Facilities Services -- Planning
www.pwcs.edu/ConstructPlan
703-791-7312

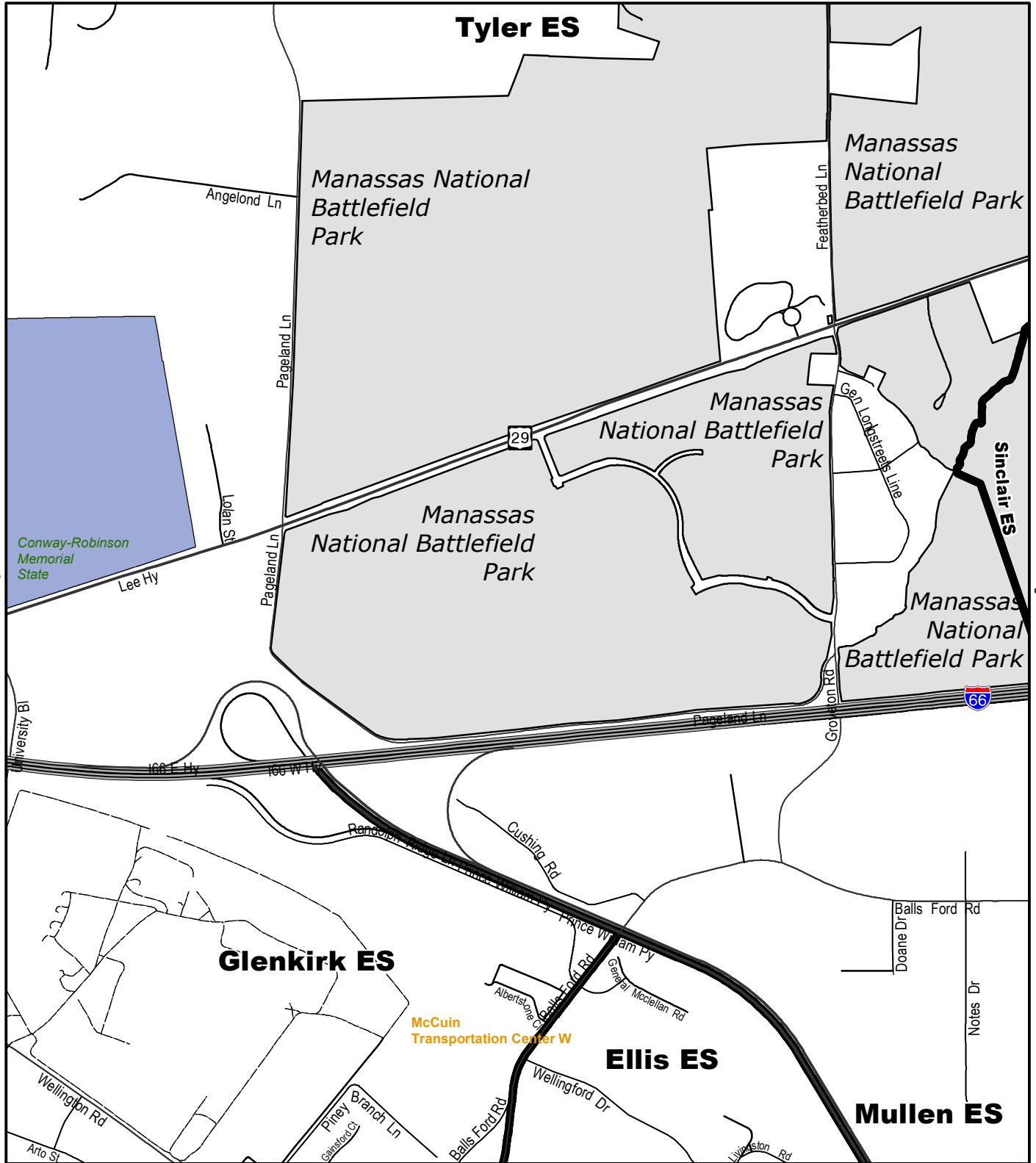
Page D3

Locator
Map



Elementary School Boundaries: 2009-10

See Page C4



See Page E4

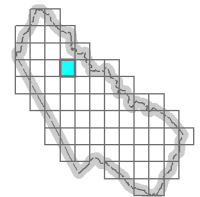
0.25 0.125 0 0.25 Miles

Prince William County
PUBLIC SCHOOLS
Providing A World-Class Education

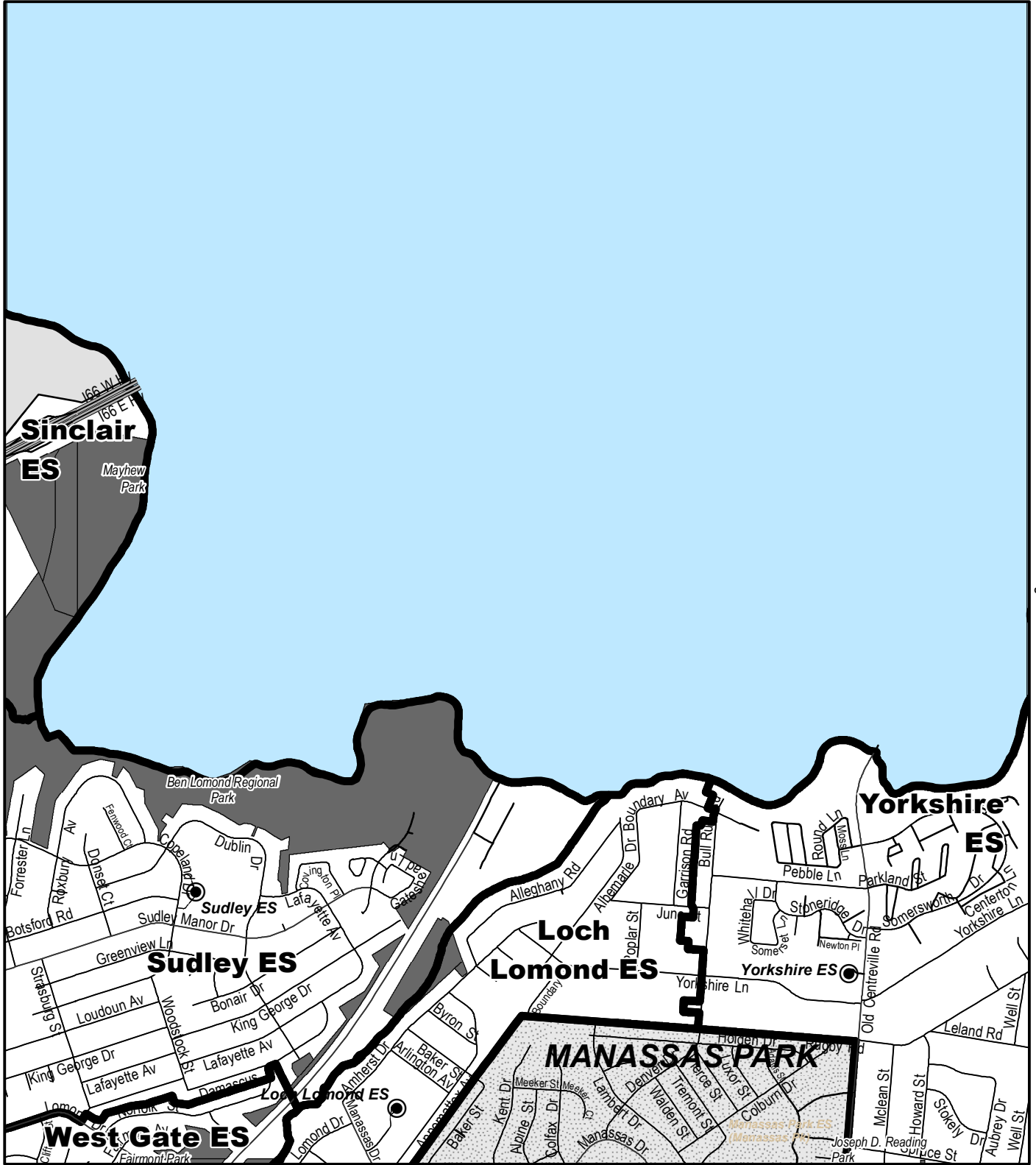
Facilities Services -- Planning
www.pwcs.edu/ConstructPlan
703-791-7312

Page D4

Locator Map



Elementary School Boundaries: 2009-10



See Page D5

See Page D7

See Page E6

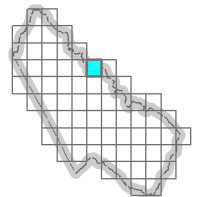
0.25 0.125 0 0.25 Miles

Prince William County
PUBLIC SCHOOLS
Providing A World-Class Education

Facilities Services -- Planning
www.pwcs.edu/ConstructPlan
703-791-7312

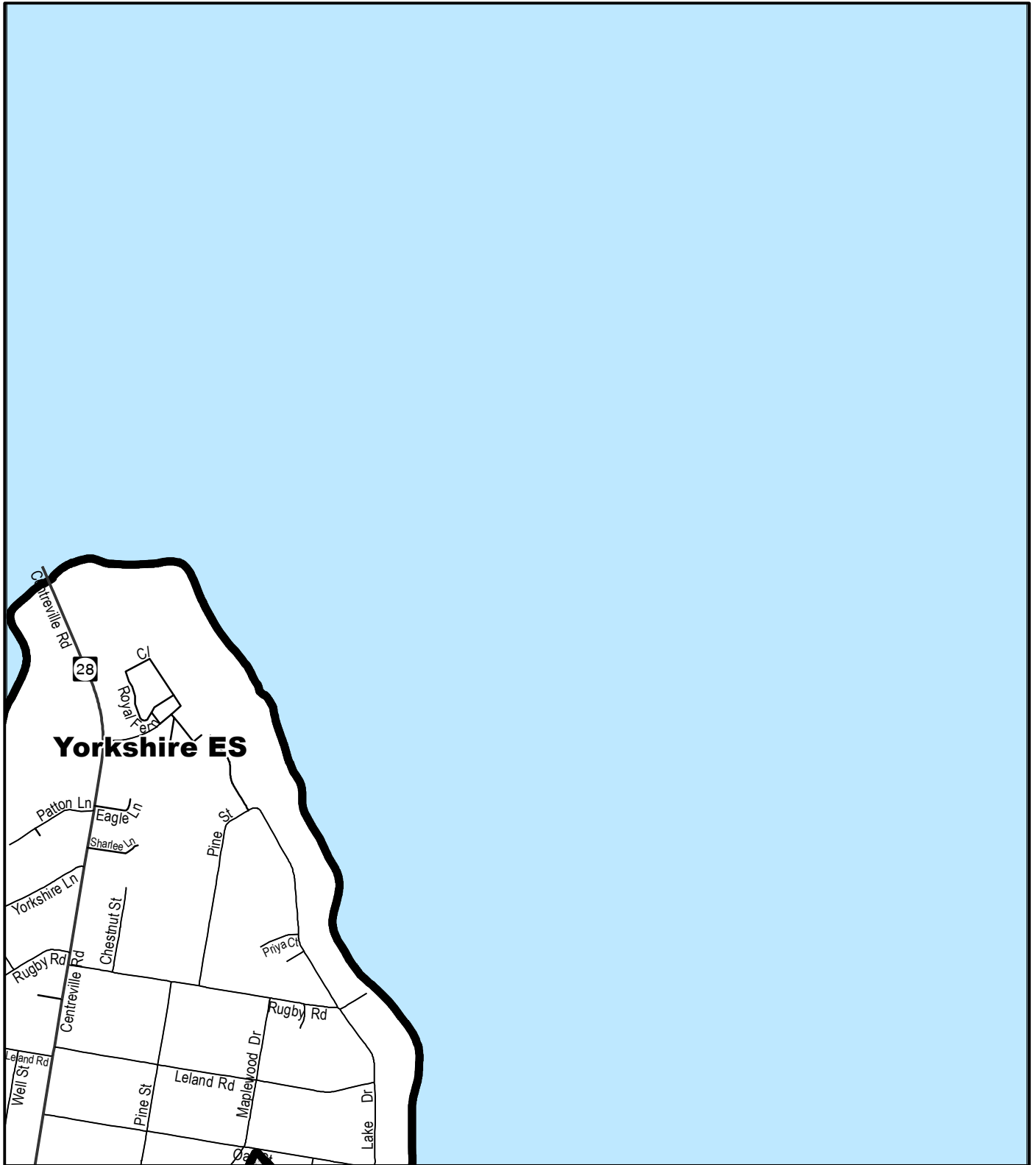
Page D6

Locator Map



Elementary School Boundaries: 2009-10

See Page D6



See Page E7

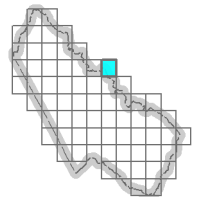
0.25 0.125 0 0.25 Miles

Prince William County
PUBLIC SCHOOLS
Providing A World-Class Education

Facilities Services -- Planning
www.pwcs.edu/ConstructPlan
703-791-7312

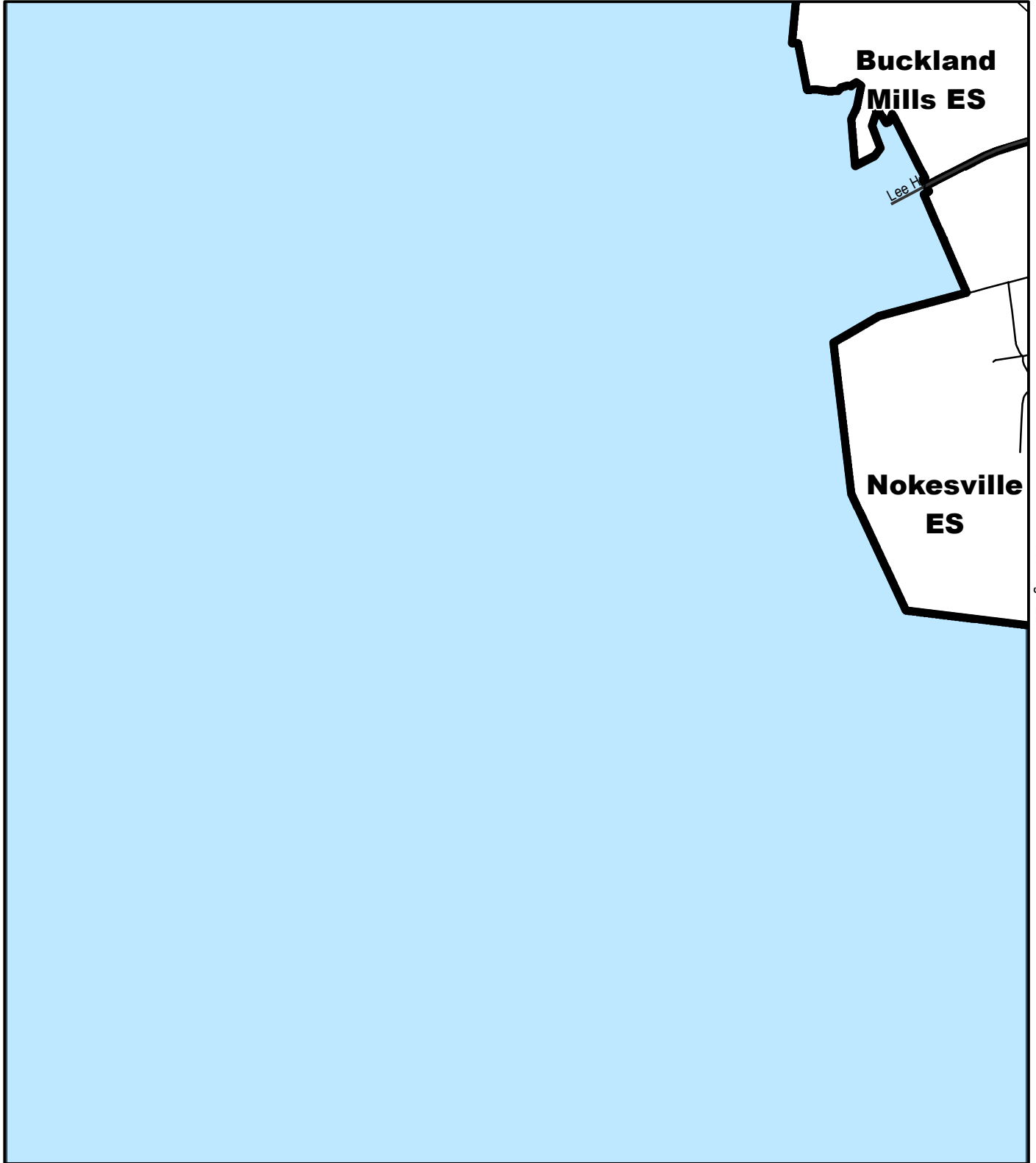
Page D7

Locator
Map



Elementary School Boundaries: 2009-10

See Page D1



See Page E2

0.25 0.125 0 0.25 Miles



Prince William County
PUBLIC SCHOOLS
Providing A World-Class Education

Facilities Services -- Planning
www.pwcs.edu/ConstructPlan
703-791-7312

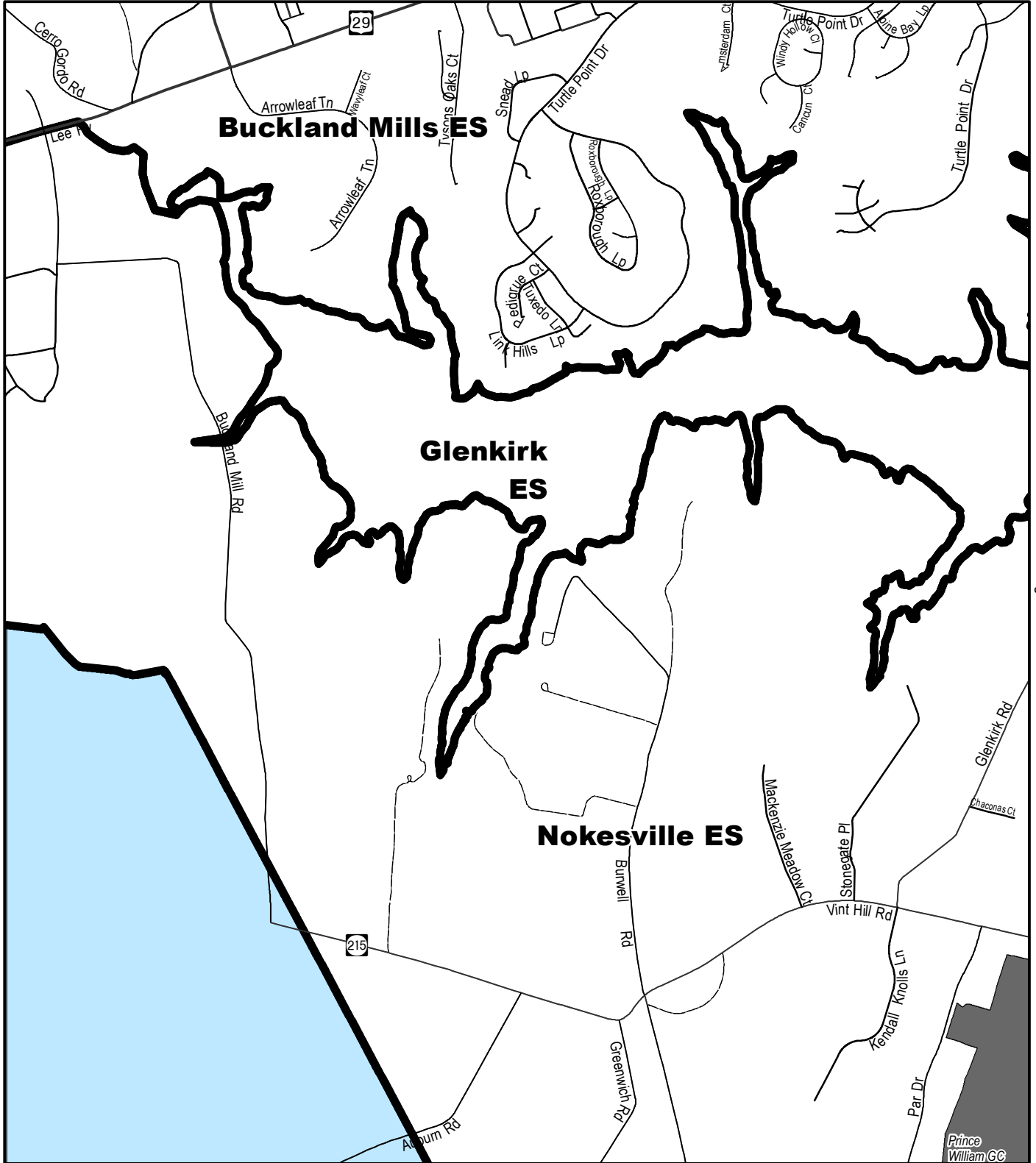
Page E1

Locator
Map



Elementary School Boundaries: 2009-10

See Page D2



See Page F2

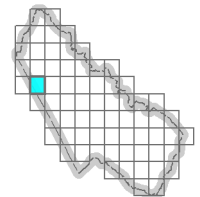
0.25 0.125 0 0.25 Miles

Prince William County
PUBLIC SCHOOLS
Providing A World-Class Education

Facilities Services -- Planning
www.pwcs.edu/ConstructPlan
703-791-7312

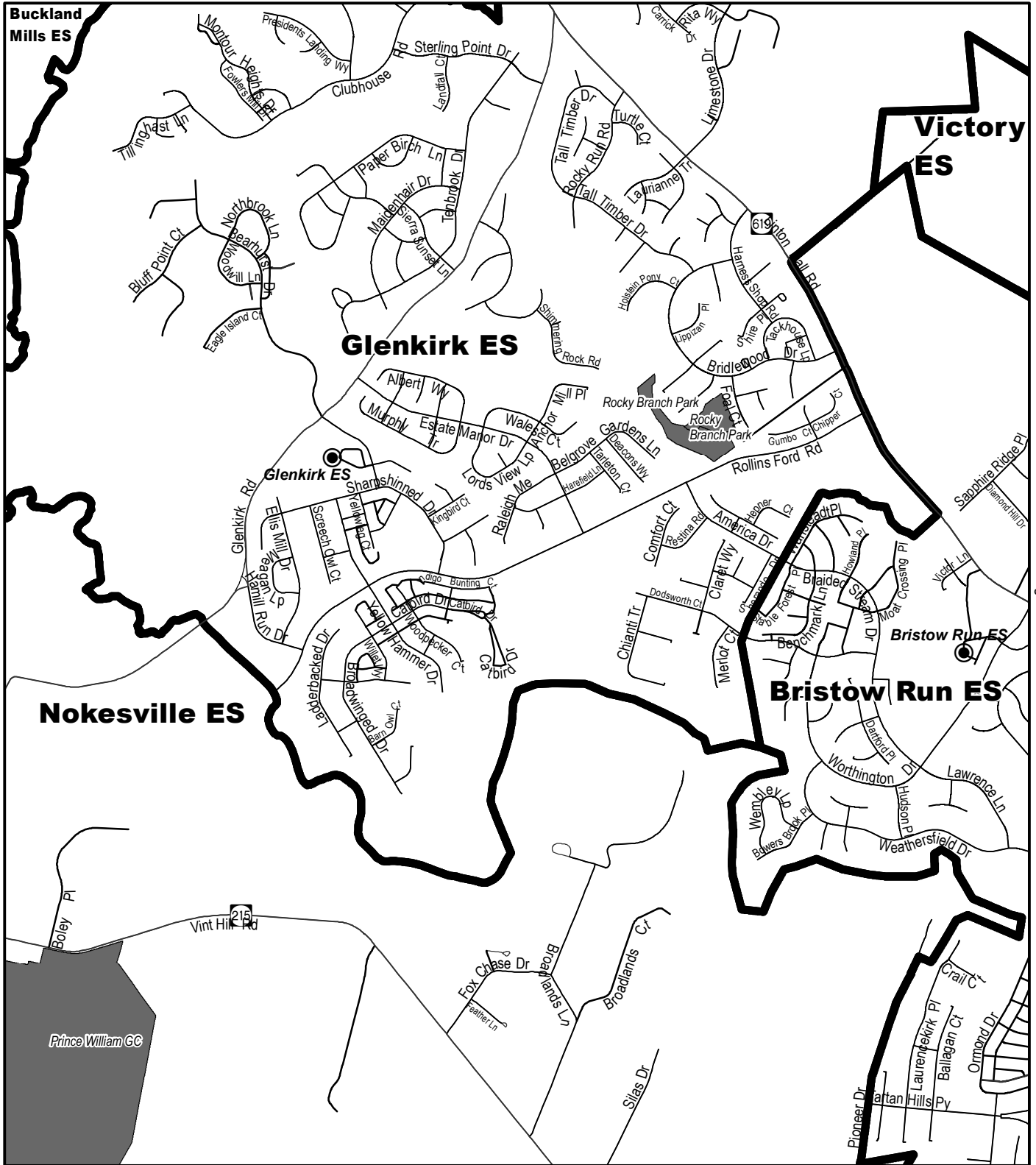
Page E2

Locator Map



Elementary School Boundaries: 2009-10

See Page D3



See Page F3

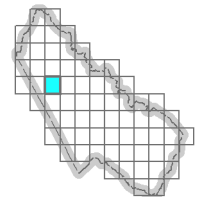
0.25 0.125 0 0.25 Miles

Prince William County
PUBLIC SCHOOLS
Providing A World-Class Education

Facilities Services -- Planning
www.pwcs.edu/ConstructPlan
703-791-7312

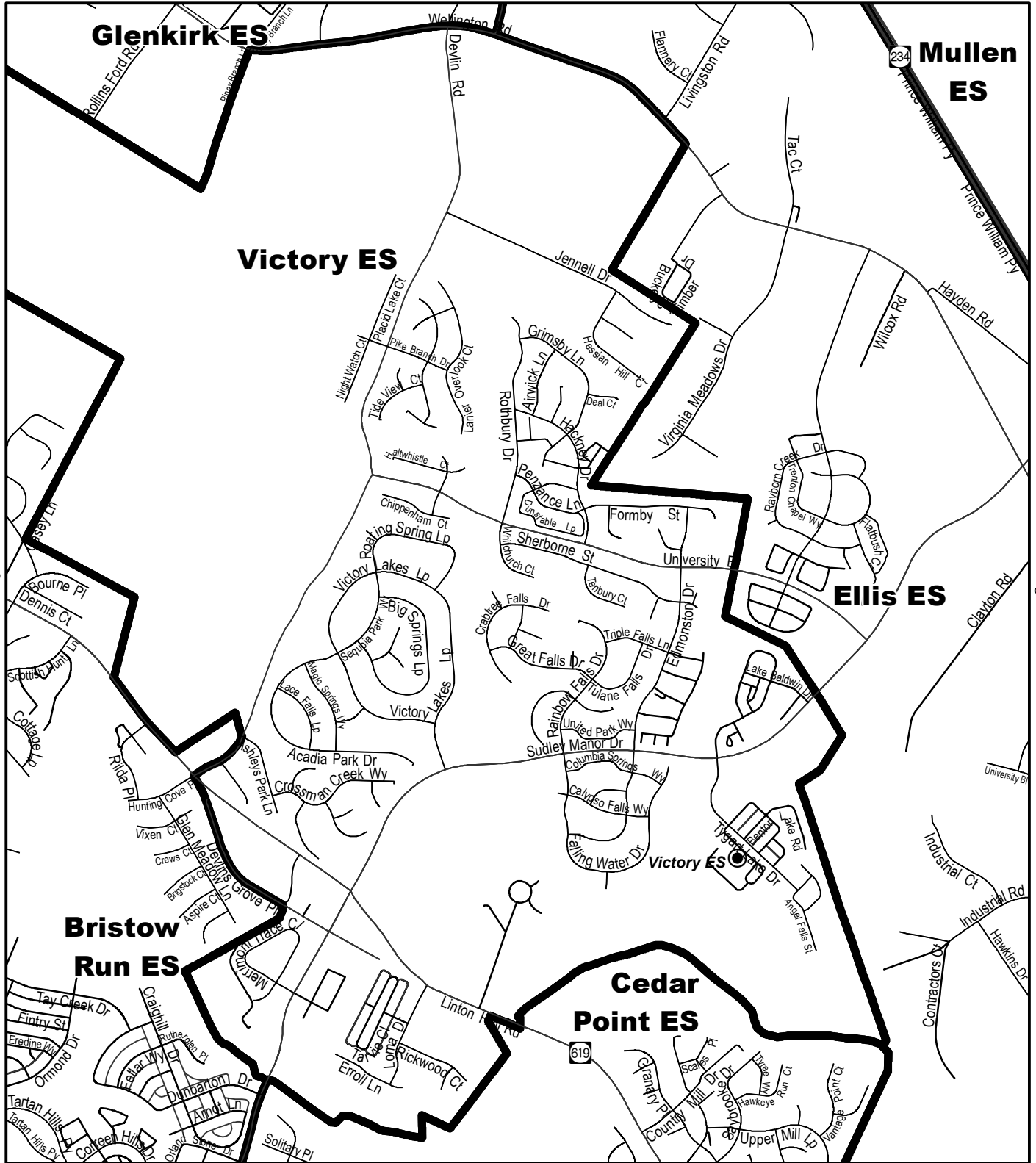
Page E3

Locator
Map



Elementary School Boundaries: 2009-10

See Page D4



See Page F4

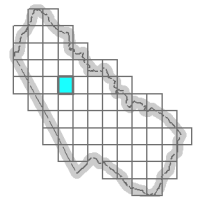
0.25 0.125 0 0.25 Miles

Prince William County
PUBLIC SCHOOLS
Providing A World-Class Education

Facilities Services -- Planning
www.pwcs.edu/ConstructPlan
703-791-7312

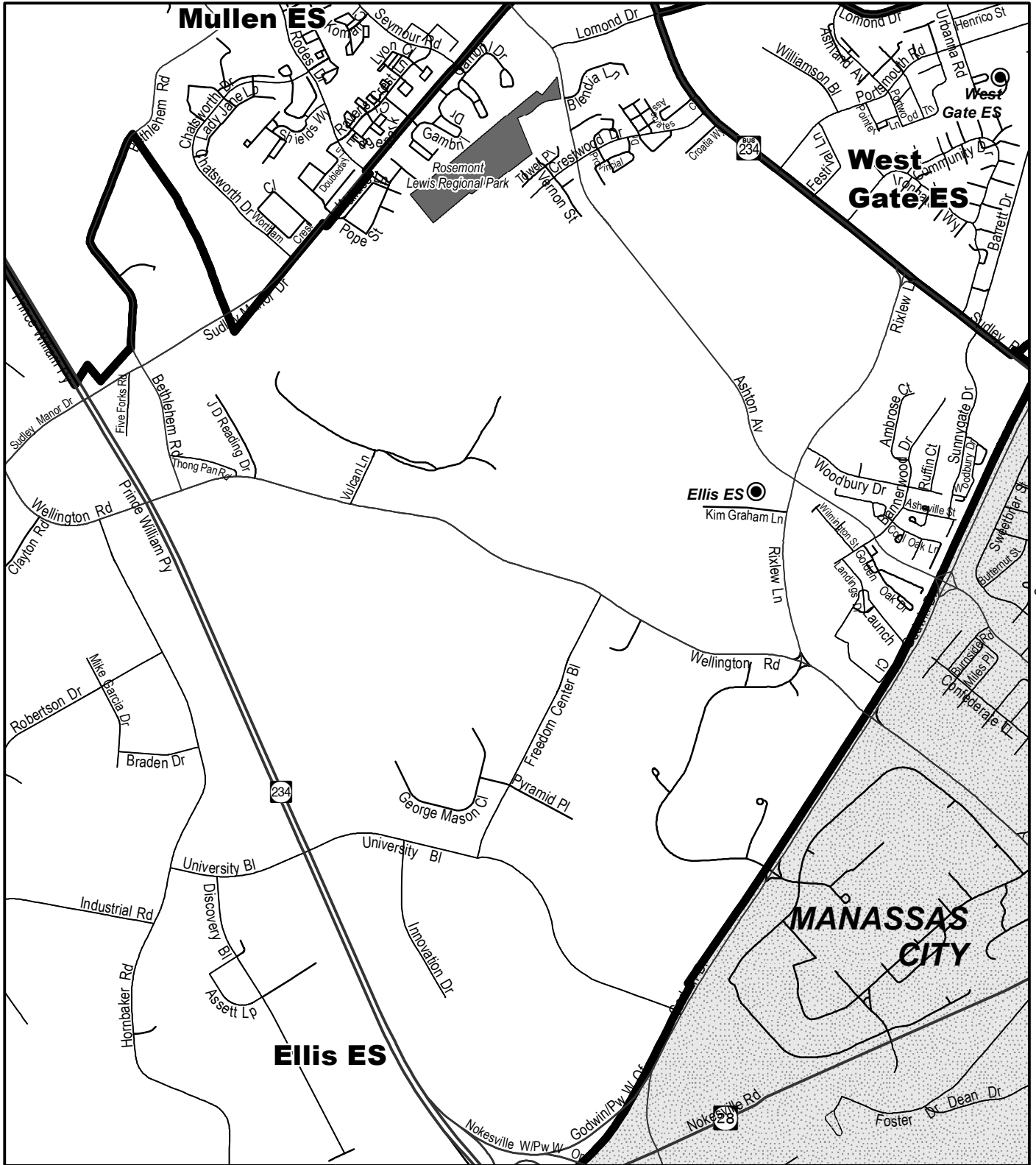
Page E4

Locator Map




Elementary School Boundaries: 2009-10

See Page D5



See Page F5

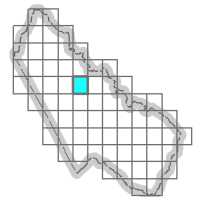
0.25 0.125 0 0.25 Miles

**Prince William County**
PUBLIC SCHOOLS
Providing A World-Class Education

Facilities Services -- Planning
www.pwcs.edu/ConstructPlan
703-791-7312

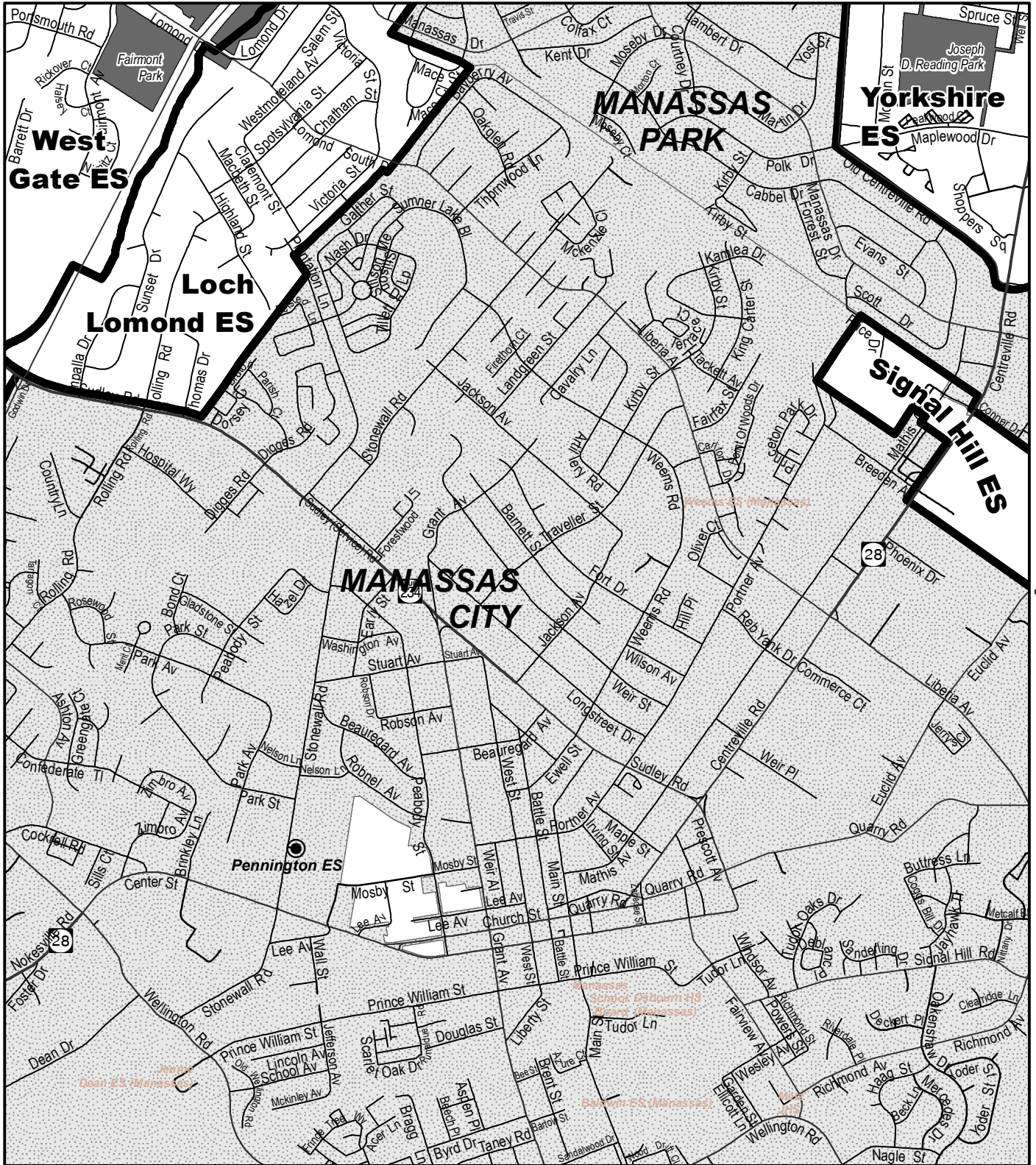
Page E5

Locator Map



Elementary School Boundaries: 2009-10

See Page D6



See Page F6

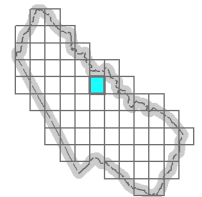
0.25 0.125 0 0.25 Miles

Prince William County
PUBLIC SCHOOLS
Providing A World-Class Education

Facilities Services -- Planning
www.pwcs.edu/ConstructPlan
703-791-7312

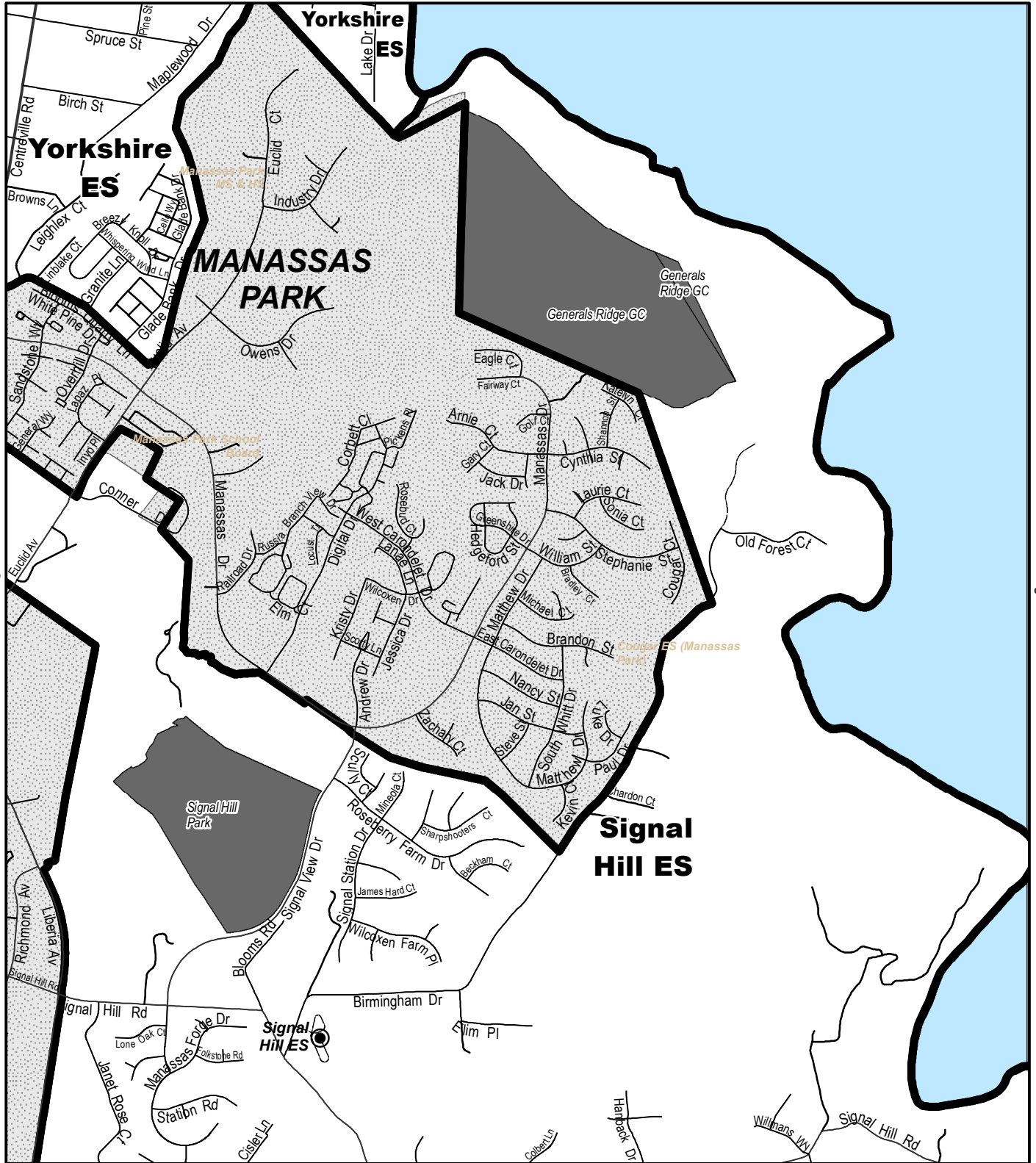
Page E6

Locator
Map



Elementary School Boundaries: 2009-10

See Page D7



See Page F7

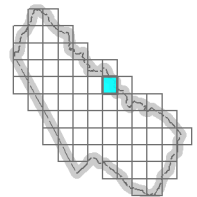
0.25 0.125 0 0.25 Miles

Prince William County
PUBLIC SCHOOLS
Providing A World-Class Education

Facilities Services -- Planning
www.pwcs.edu/ConstructPlan
703-791-7312


Page E7

Locator Map




Elementary School Boundaries: 2009-10

See Page E7



See Page F8

0.25 0.125 0 0.25 Miles

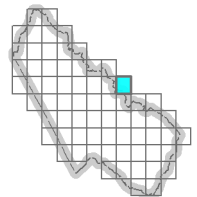


Prince William County
PUBLIC SCHOOLS
Providing A World-Class Education

Facilities Services -- Planning
www.pwcs.edu/ConstructPlan
703-791-7312

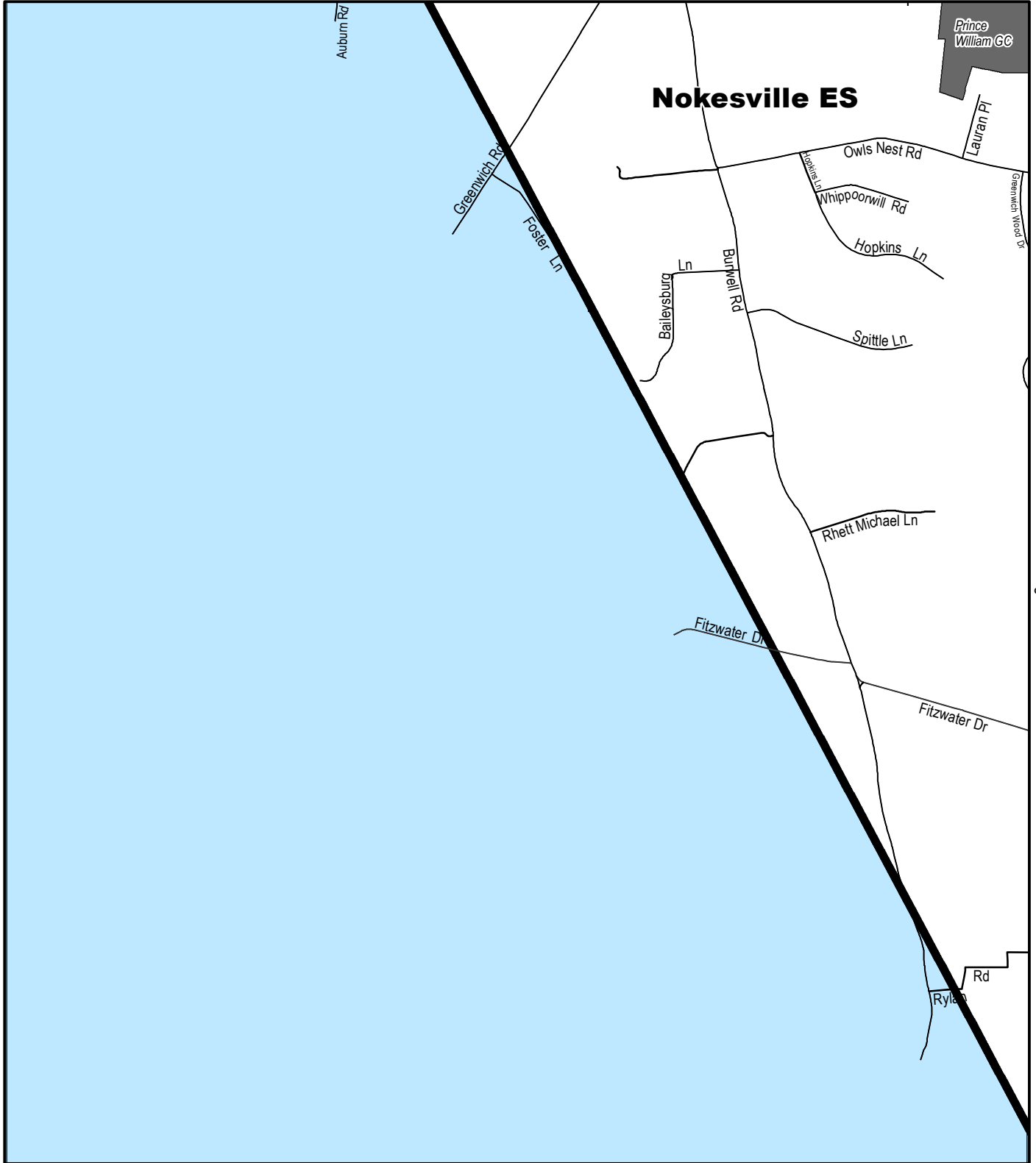
Page E8

Locator
Map



Elementary School Boundaries: 2009-10

See Page E2



See Page F3

0.25 0.125 0 0.25 Miles

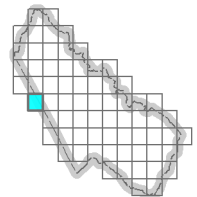


Prince William County
PUBLIC SCHOOLS
Providing A World-Class Education

Facilities Services -- Planning
www.pwcs.edu/ConstructPlan
703-791-7312

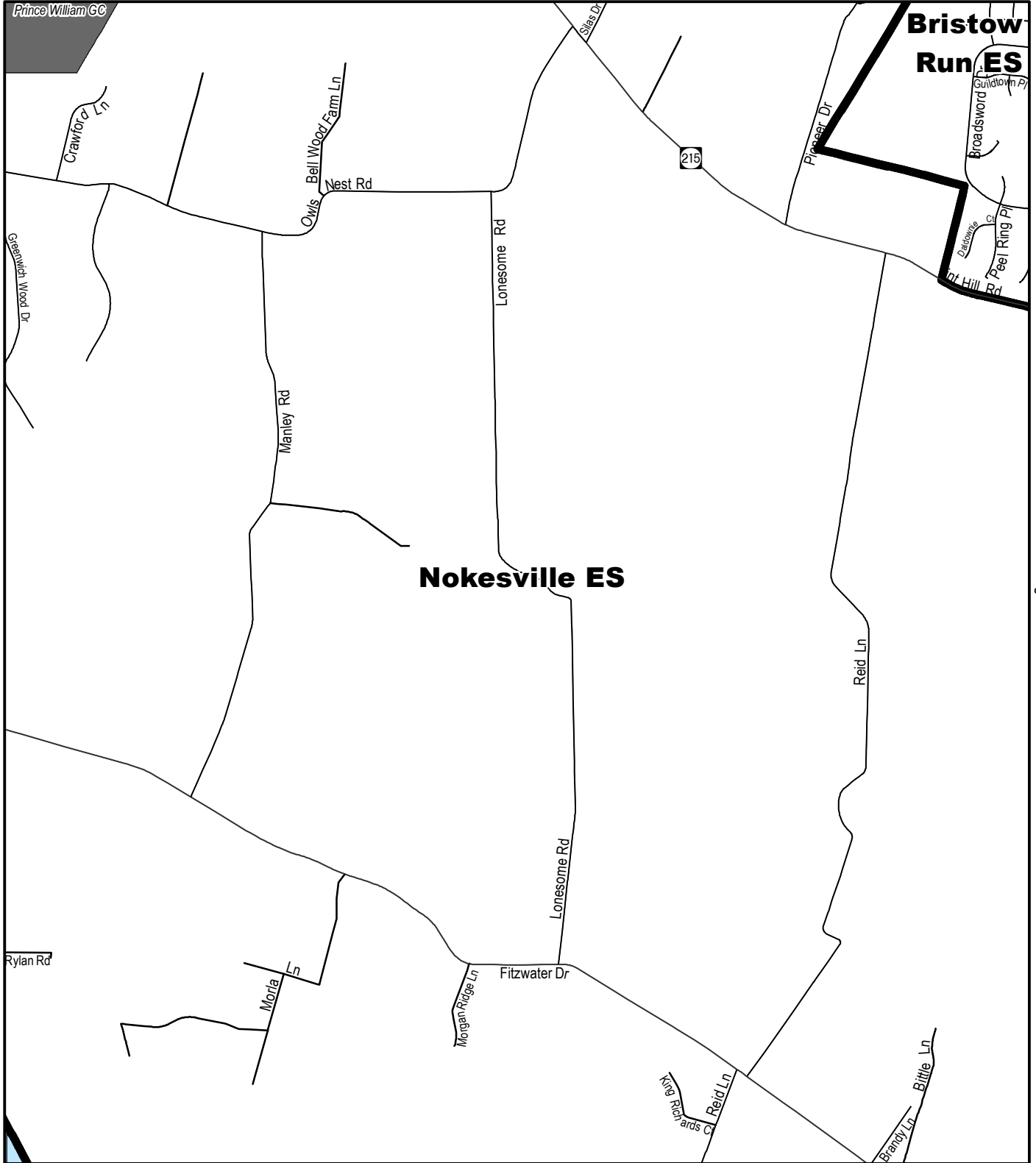
Page F2

Locator Map



Elementary School Boundaries: 2009-10

See Page E3



See Page G3

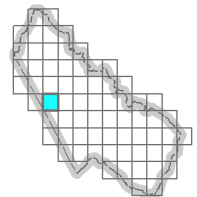
0.25 0.125 0 0.25 Miles

Prince William County
PUBLIC SCHOOLS
Providing A World-Class Education

Facilities Services -- Planning
www.pwcs.edu/ConstructPlan
703-791-7312

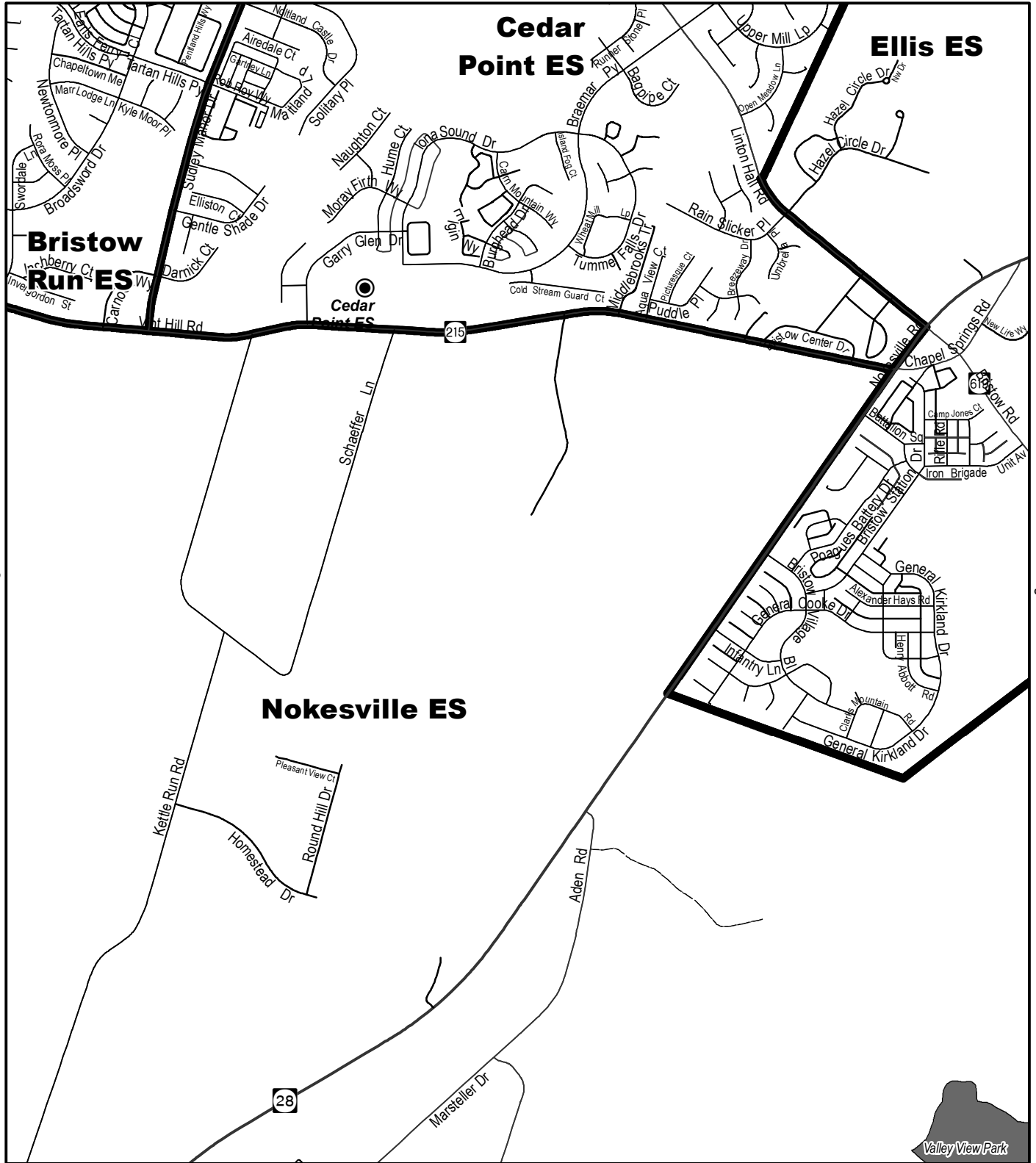
Page F3

Locator Map



Elementary School Boundaries: 2009-10

See Page E4



See Page G4

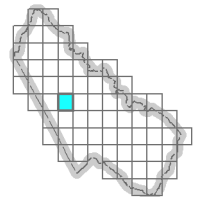
0.25 0.125 0 0.25 Miles

Prince William County
PUBLIC SCHOOLS
Providing A World-Class Education

Facilities Services -- Planning
www.pwcs.edu/ConstructPlan
703-791-7312

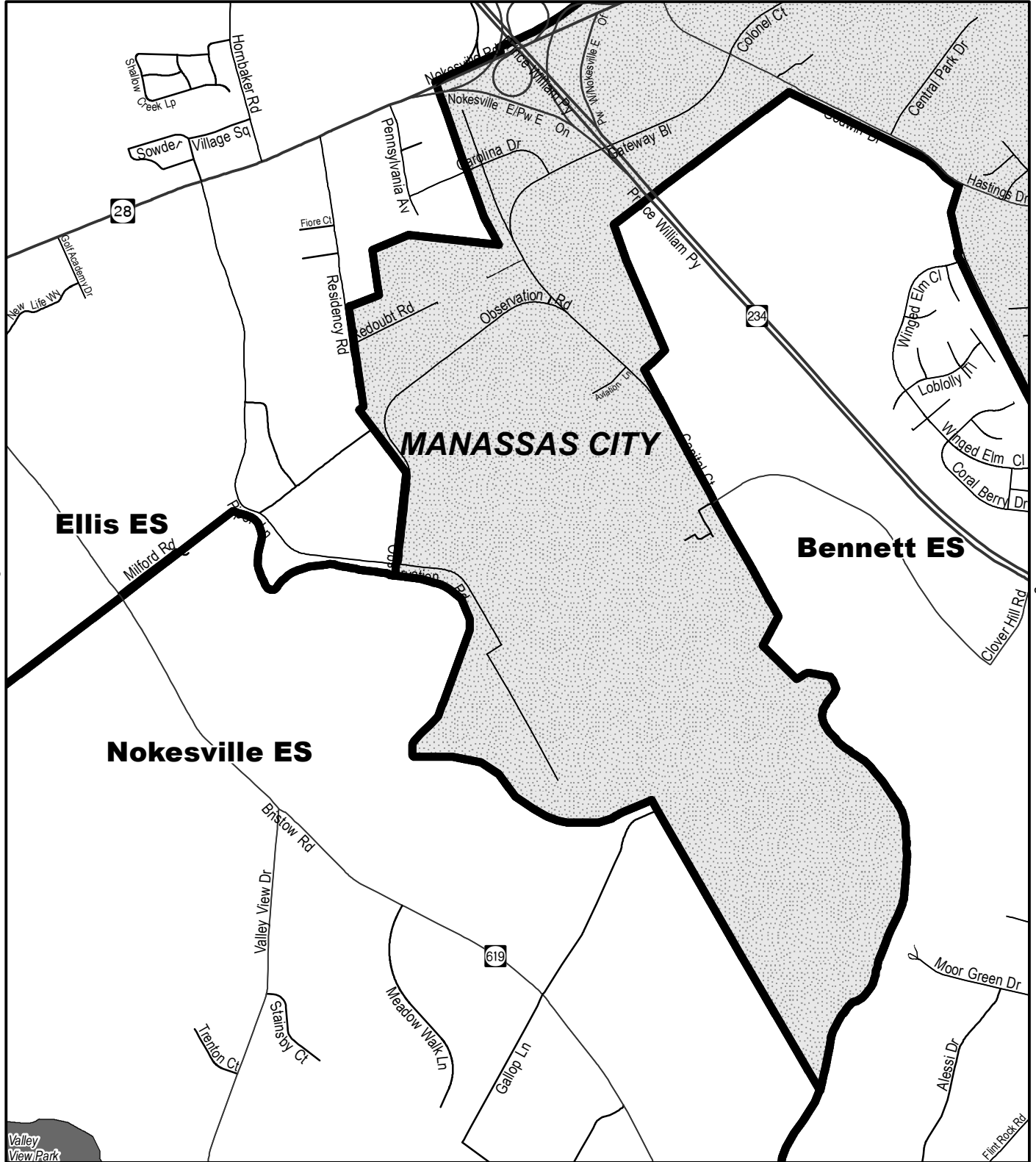
Page F4

Locator
Map



Elementary School Boundaries: 2009-10

See Page E5



See Page G5

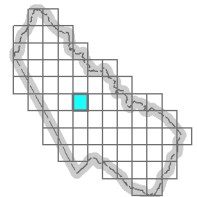
0.25 0.125 0 0.25 Miles

Prince William County
PUBLIC SCHOOLS
Providing A World-Class Education

Facilities Services -- Planning
www.pwcs.edu/ConstructPlan
703-791-7312

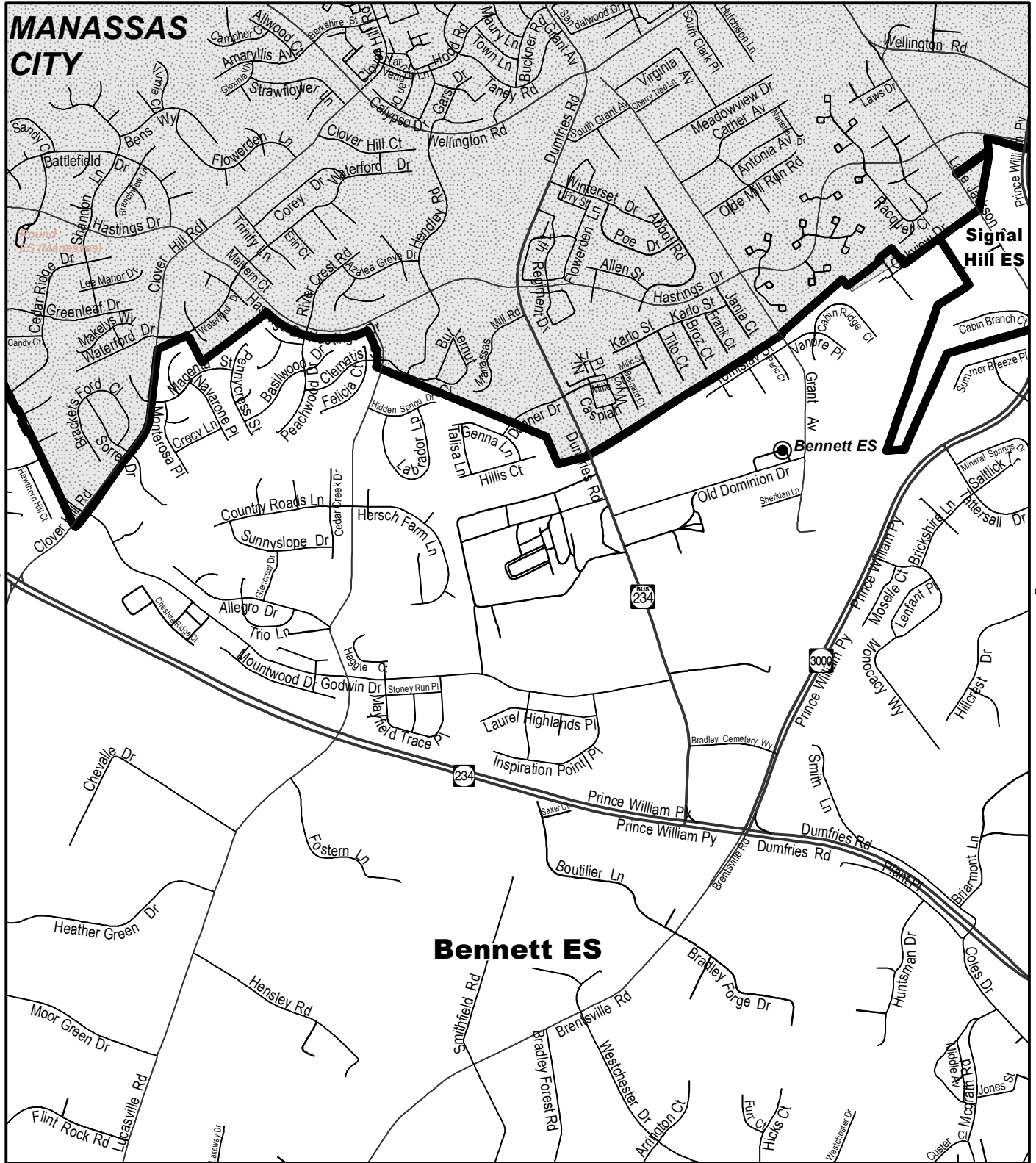
Page F5

Locator
Map



Elementary School Boundaries: 2009-10

See Page E6



See Page G6

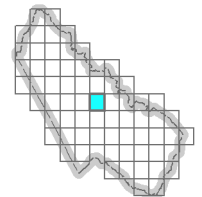
0.25 0.125 0 0.25 Miles

Prince William County
PUBLIC SCHOOLS
Providing A World-Class Education

Facilities Services -- Planning
www.pwcs.edu/ConstructPlan
703-791-7312

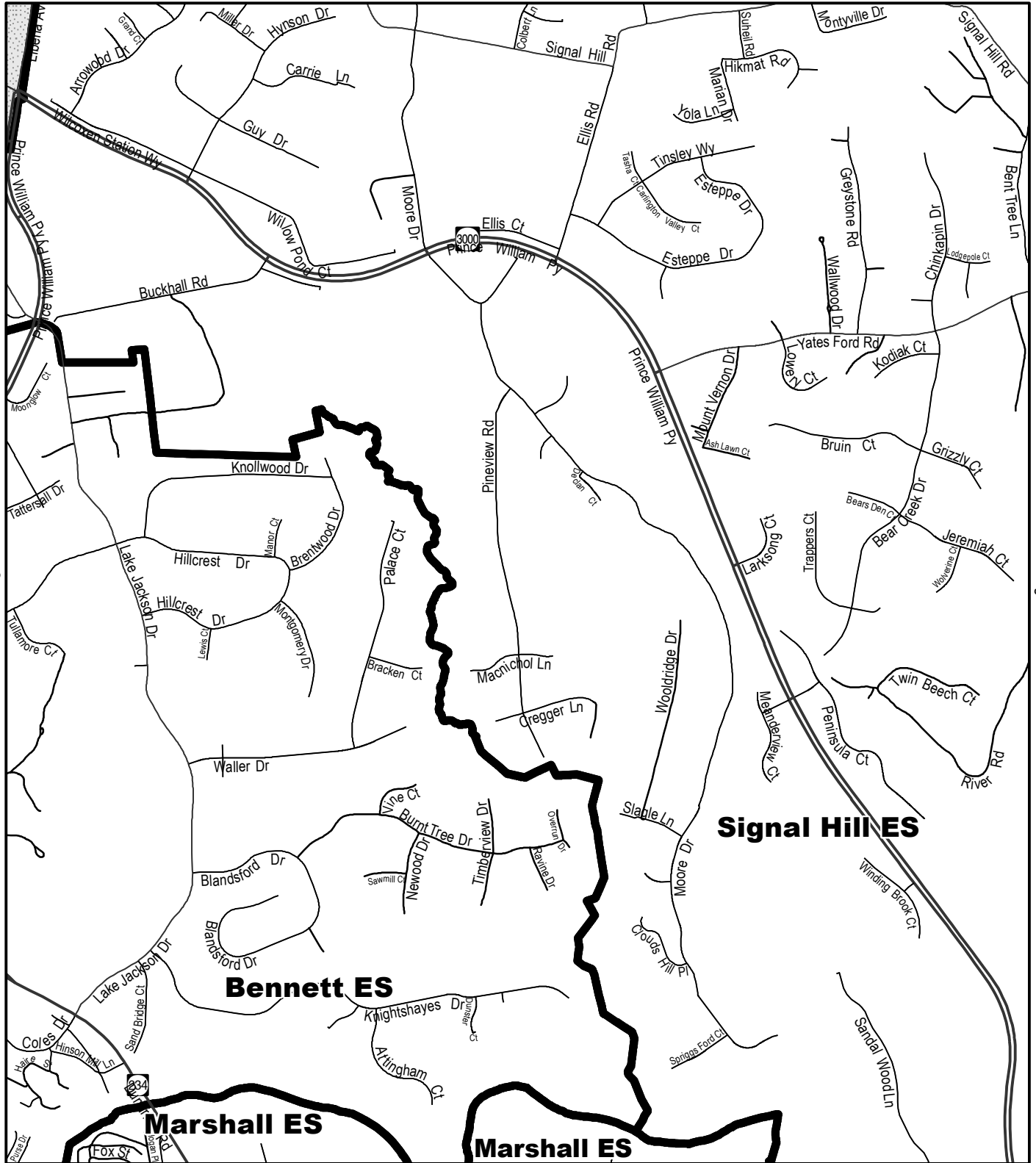
Page F6

Locator Map



Elementary School Boundaries: 2009-10

See Page E7



See Page G7

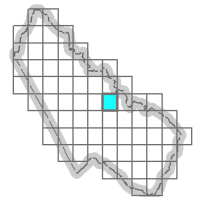
0.25 0.125 0 0.25 Miles

Prince William County
PUBLIC SCHOOLS
Providing A World-Class Education

Facilities Services -- Planning
www.pwcs.edu/ConstructPlan
703-791-7312

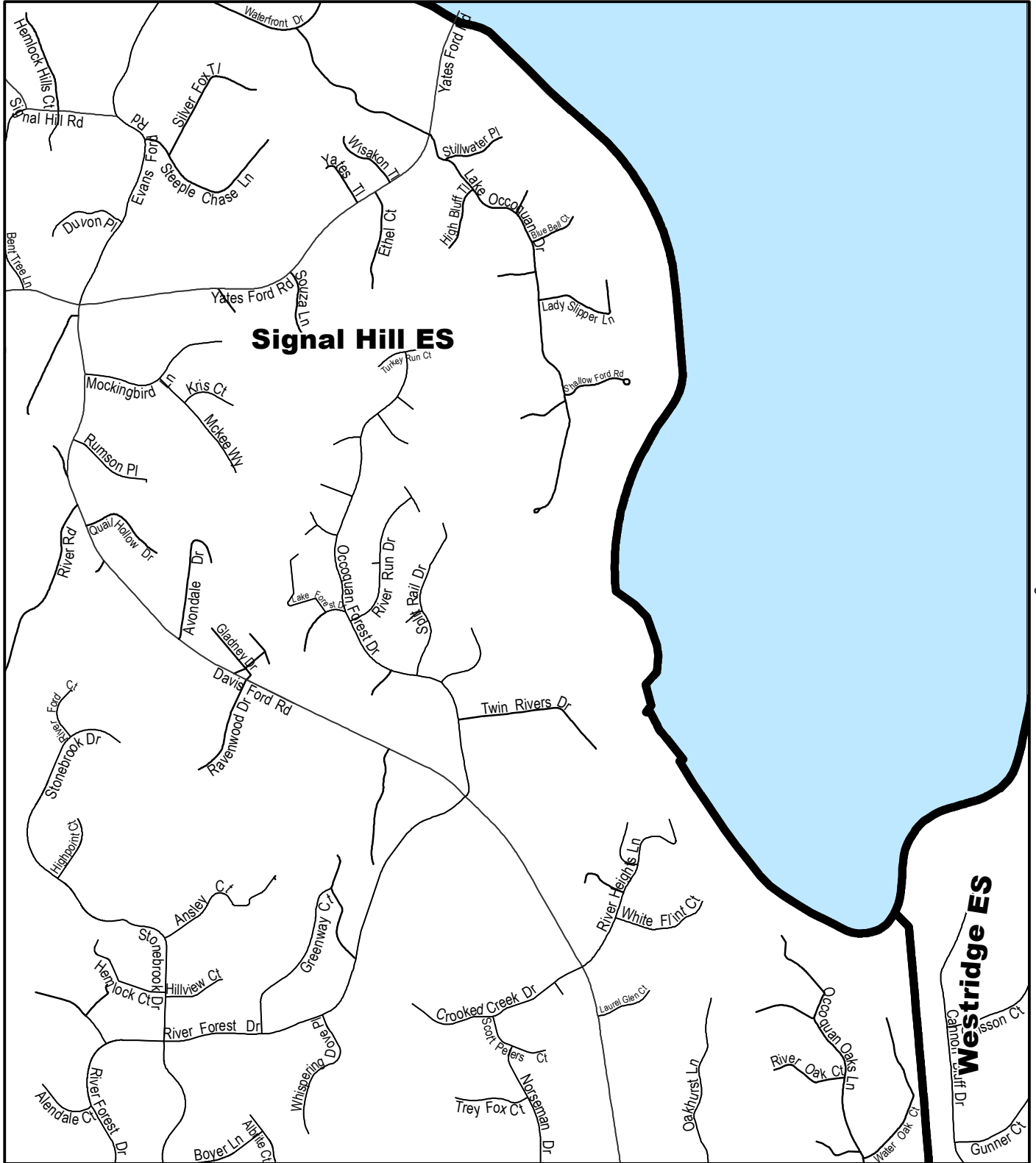
Page F7

Locator Map



Elementary School Boundaries: 2009-10

See Page E8



See Page G8

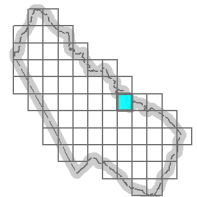
0.25 0.125 0 0.25 Miles

Prince William County
PUBLIC SCHOOLS
Providing A World-Class Education

Facilities Services -- Planning
www.pwcs.edu/ConstructPlan
703-791-7312

Page F8

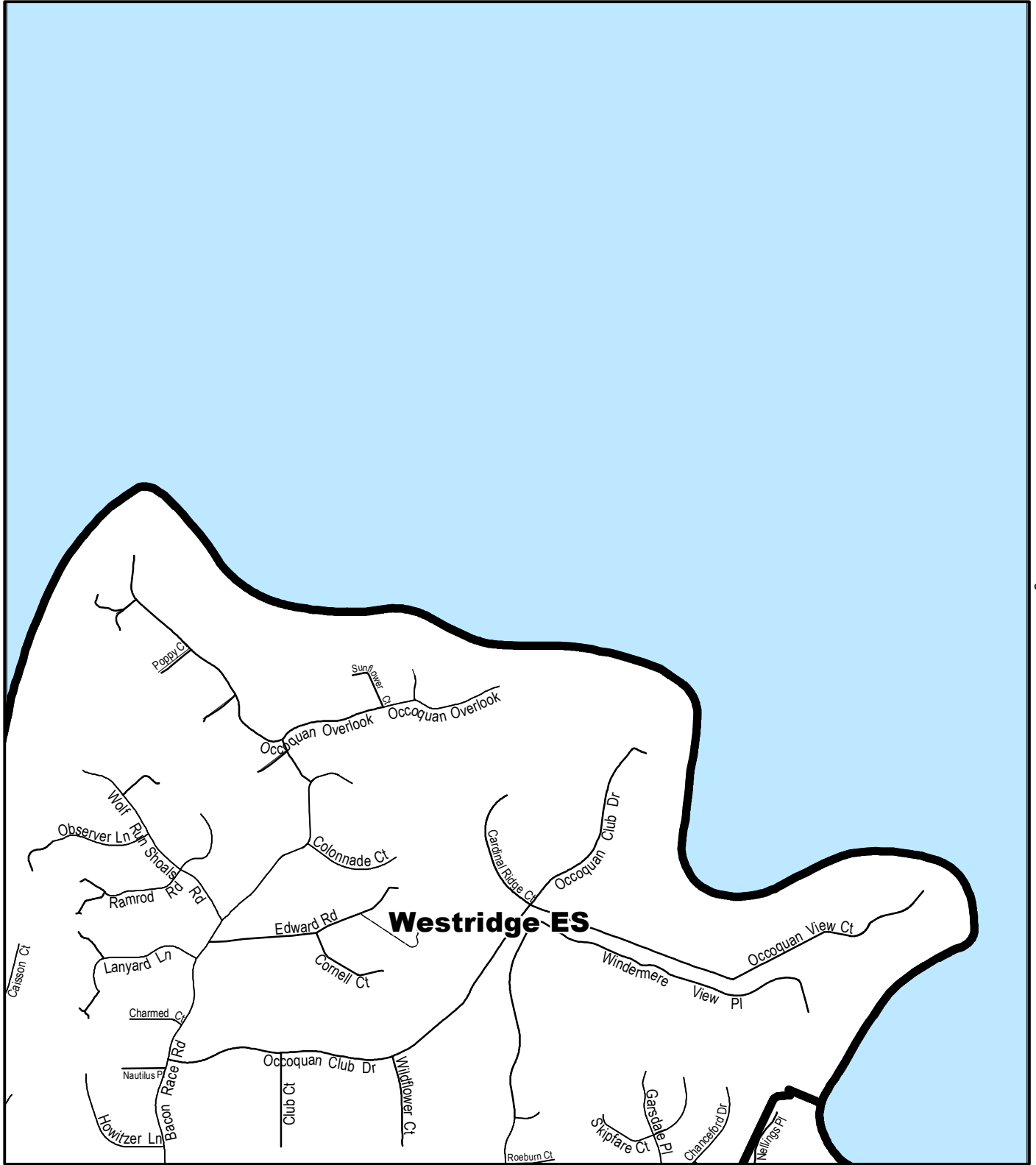
Locator
Map



See Page F7

See Page F9

Elementary School Boundaries: 2009-10



See Page F8

See Page F10

See Page G9

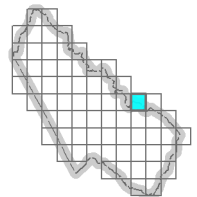
0.25 0.125 0 0.25 Miles

Prince William County
PUBLIC SCHOOLS
Providing A World-Class Education

Facilities Services -- Planning
www.pwcs.edu/ConstructPlan
703-791-7312


Page F9

Locator Map



Elementary School Boundaries: 2009-10

See Page F9



See Page G10

0.25 0.125 0 0.25 Miles

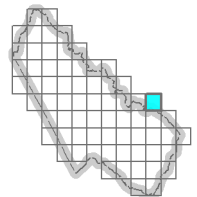


Prince William County
PUBLIC SCHOOLS
Providing A World-Class Education

Facilities Services -- Planning
www.pwcs.edu/ConstructPlan
703-791-7312

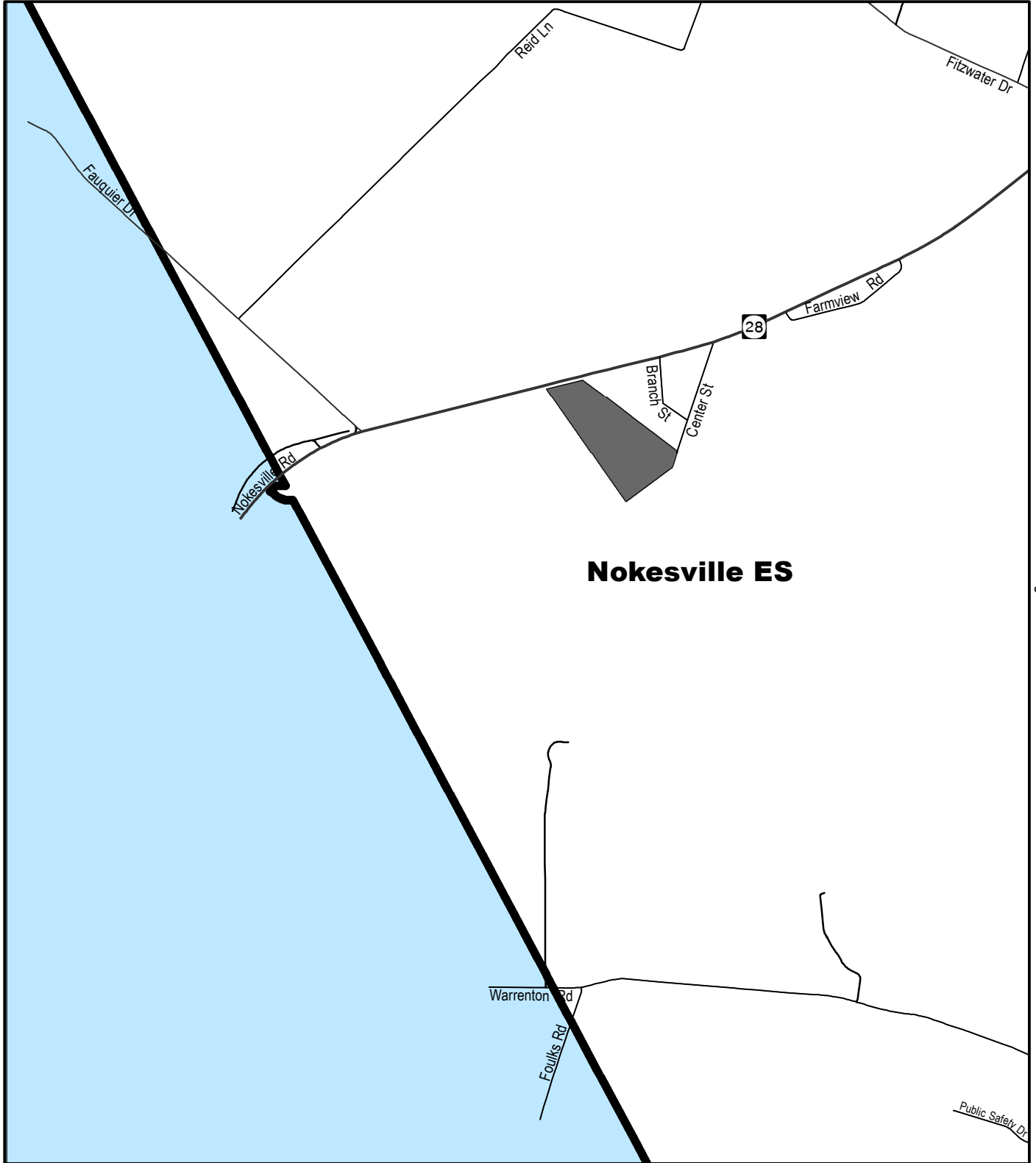
Page F10

Locator
Map



Elementary School Boundaries: 2009-10

See Page F3



See Page G4

See Page H3

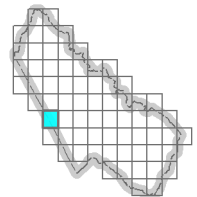
0.25 0.125 0 0.25 Miles

Prince William County
PUBLIC SCHOOLS
Providing A World-Class Education

Facilities Services -- Planning
www.pwcs.edu/ConstructPlan
703-791-7312

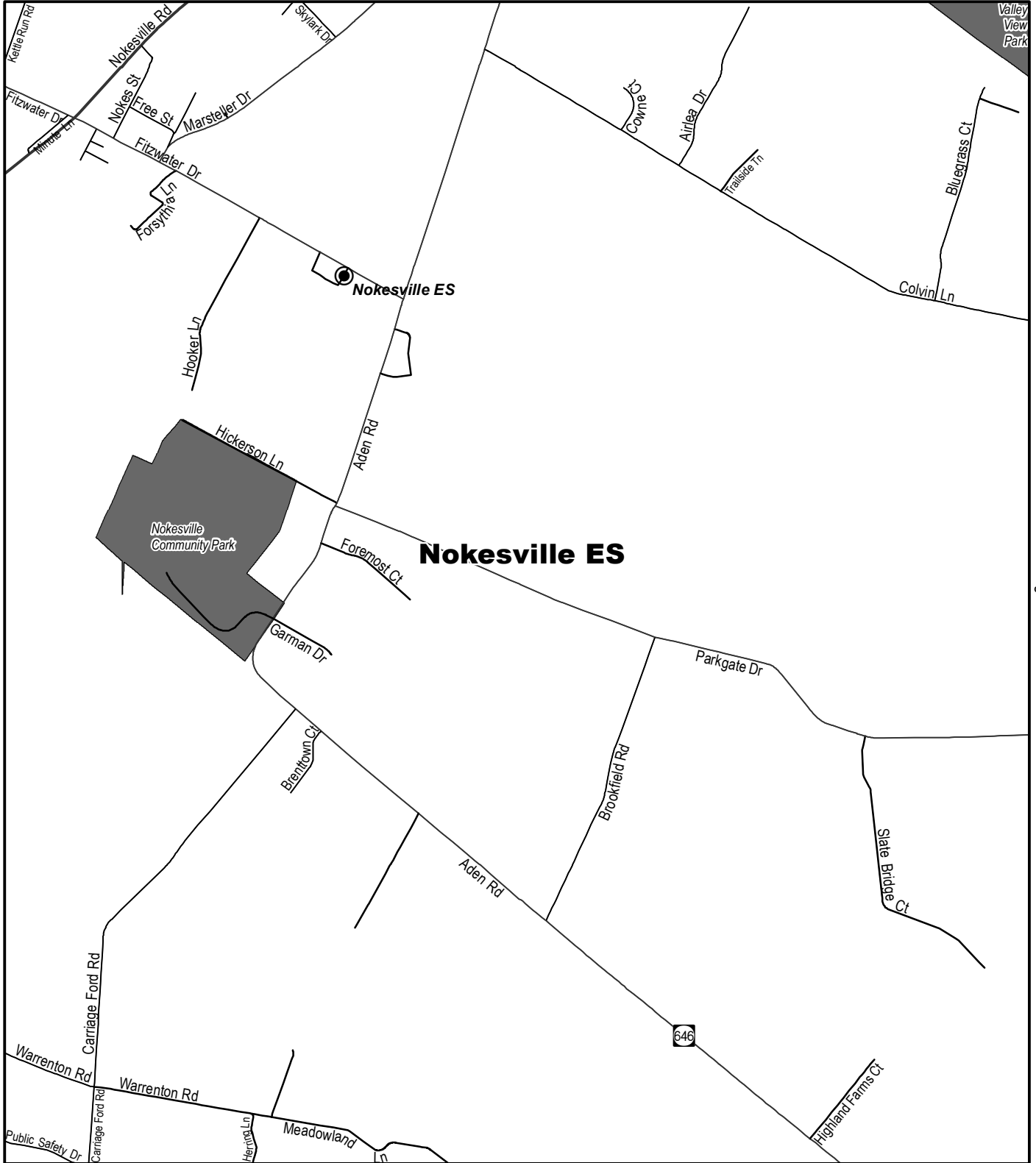
Page G3

Locator
Map



Elementary School Boundaries: 2009-10

See Page F4



See Page H4

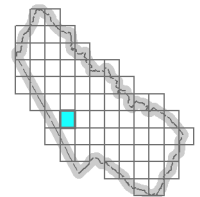
0.25 0.125 0 0.25 Miles

Prince William County
PUBLIC SCHOOLS
Providing A World-Class Education

Facilities Services -- Planning
www.pwcs.edu/ConstructPlan
703-791-7312

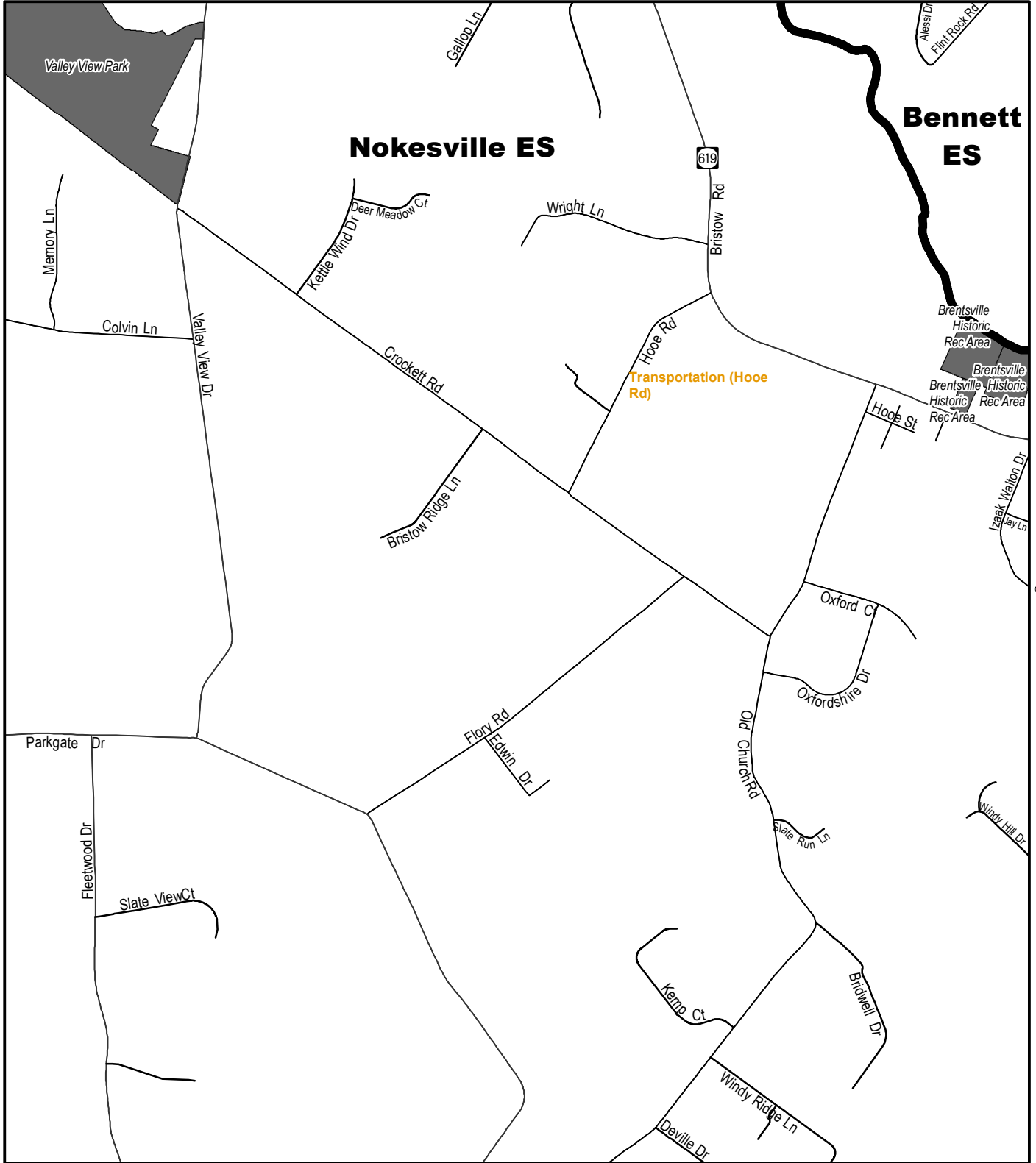
Page G4

Locator
Map



Elementary School Boundaries: 2009-10

See Page F5



See Page H5

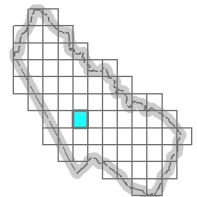
0.25 0.125 0 0.25 Miles

Prince William County
PUBLIC SCHOOLS
Providing A World-Class Education

Facilities Services -- Planning
www.pwcs.edu/ConstructPlan
703-791-7312

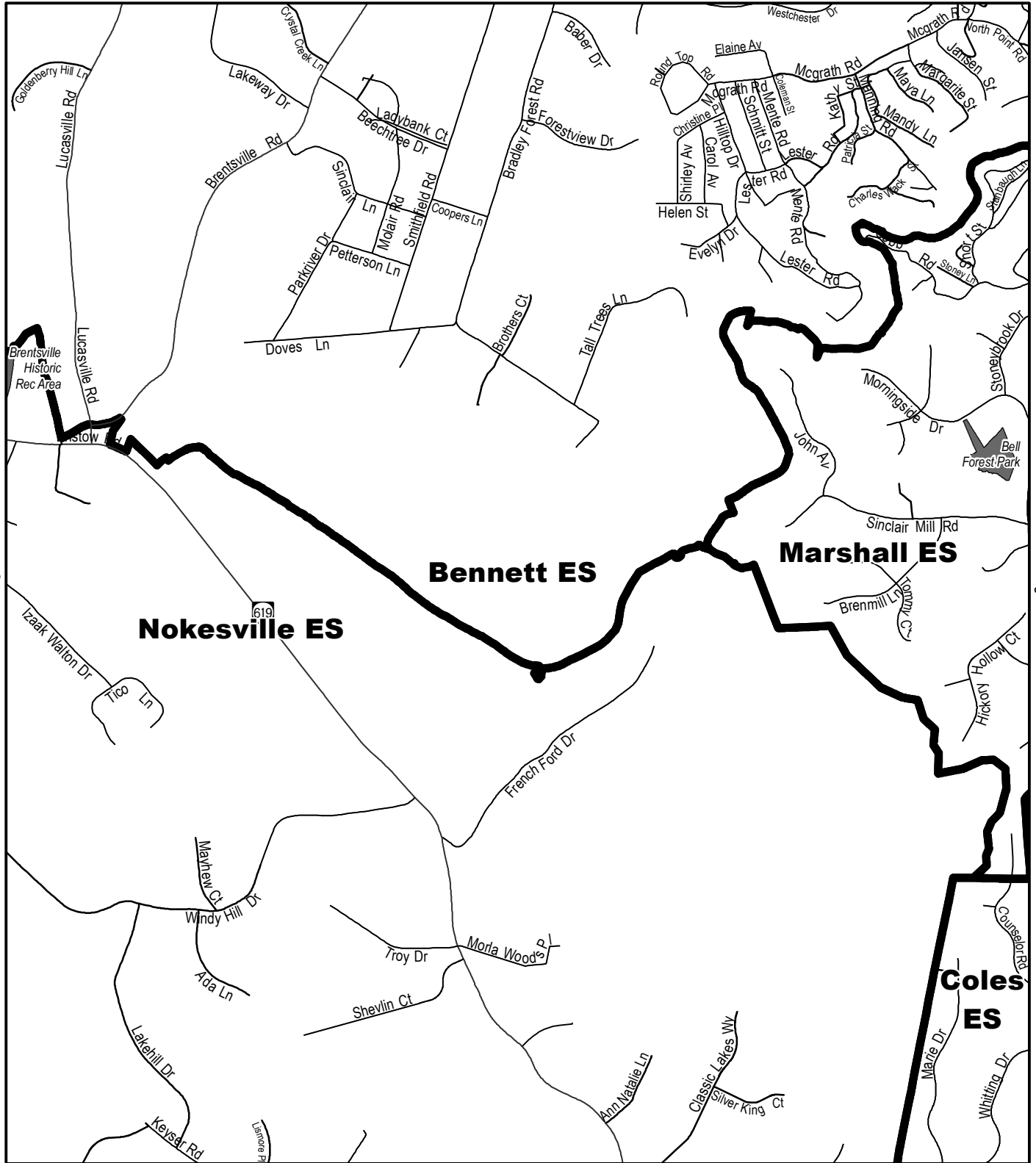
Page G5

Locator Map



Elementary School Boundaries: 2009-10

See Page F6



See Page H6

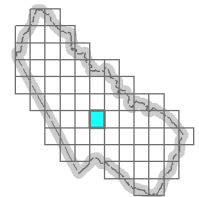
0.25 0.125 0 0.25 Miles

Prince William County
PUBLIC SCHOOLS
Providing A World-Class Education

Facilities Services -- Planning
www.pwcs.edu/ConstructPlan
703-791-7312

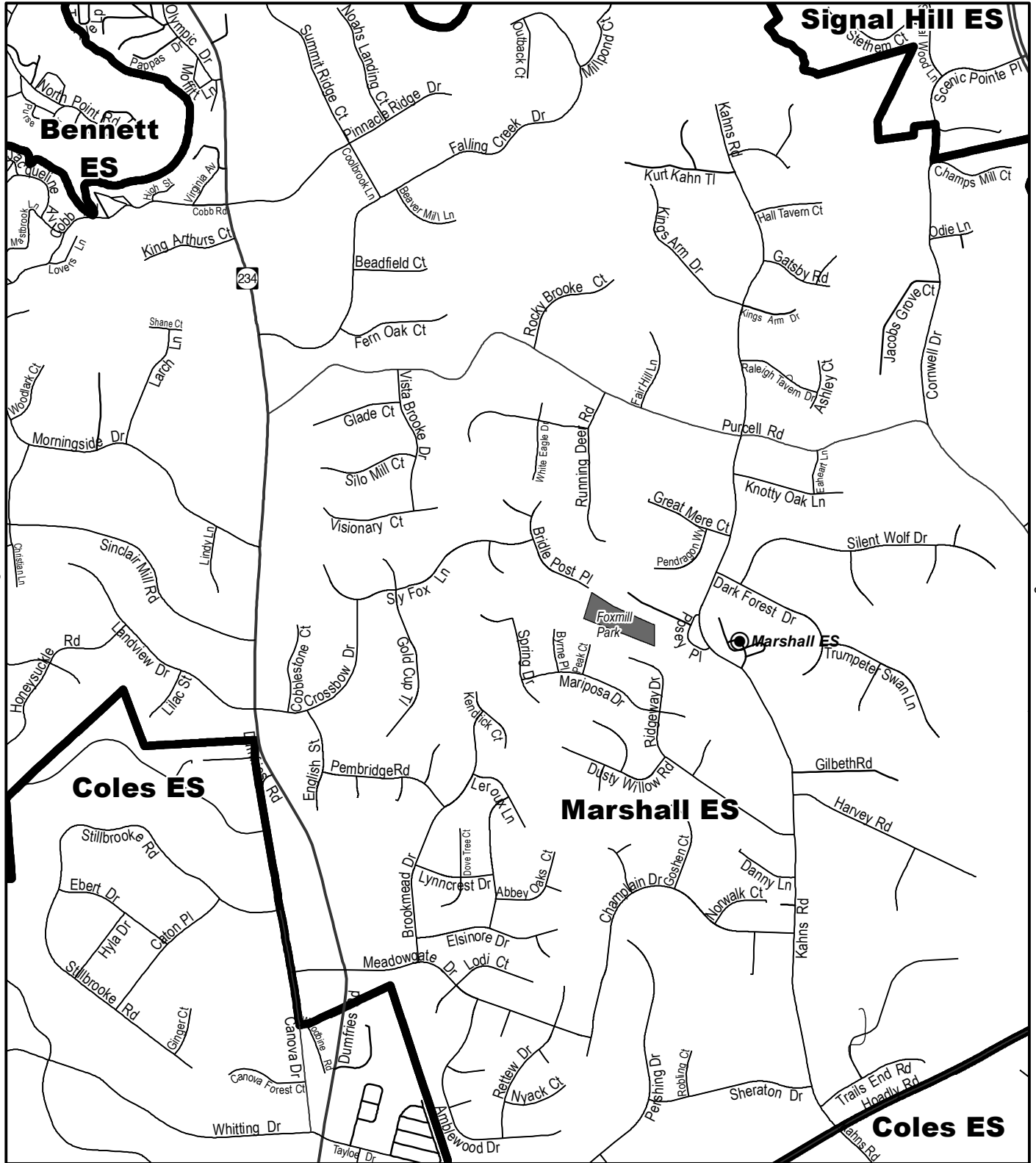
Page G6

Locator
Map



Elementary School Boundaries: 2009-10

See Page F7



See Page H7

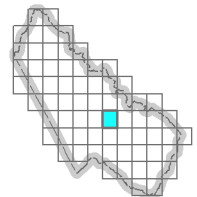
0.25 0.125 0 0.25 Miles

Prince William County
PUBLIC SCHOOLS
Providing A World-Class Education

Facilities Services -- Planning
www.pwcs.edu/ConstructPlan
703-791-7312

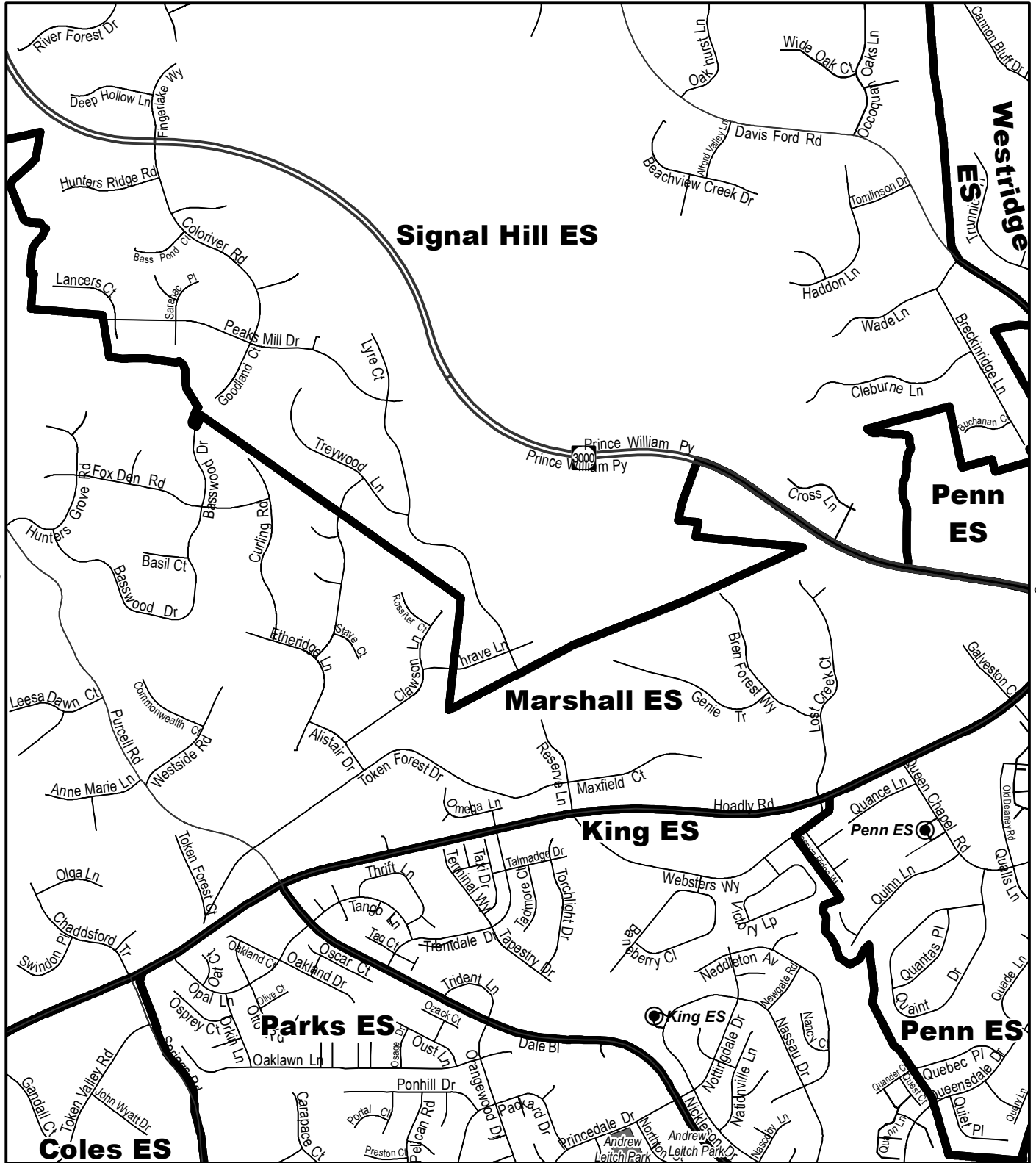
Page G7

Locator Map



Elementary School Boundaries: 2009-10

See Page F8



See Page H8

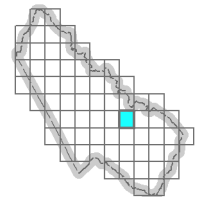
0.25 0.125 0 0.25 Miles

Prince William County
PUBLIC SCHOOLS
Providing A World-Class Education

Facilities Services -- Planning
www.pwcs.edu/ConstructPlan
703-791-7312

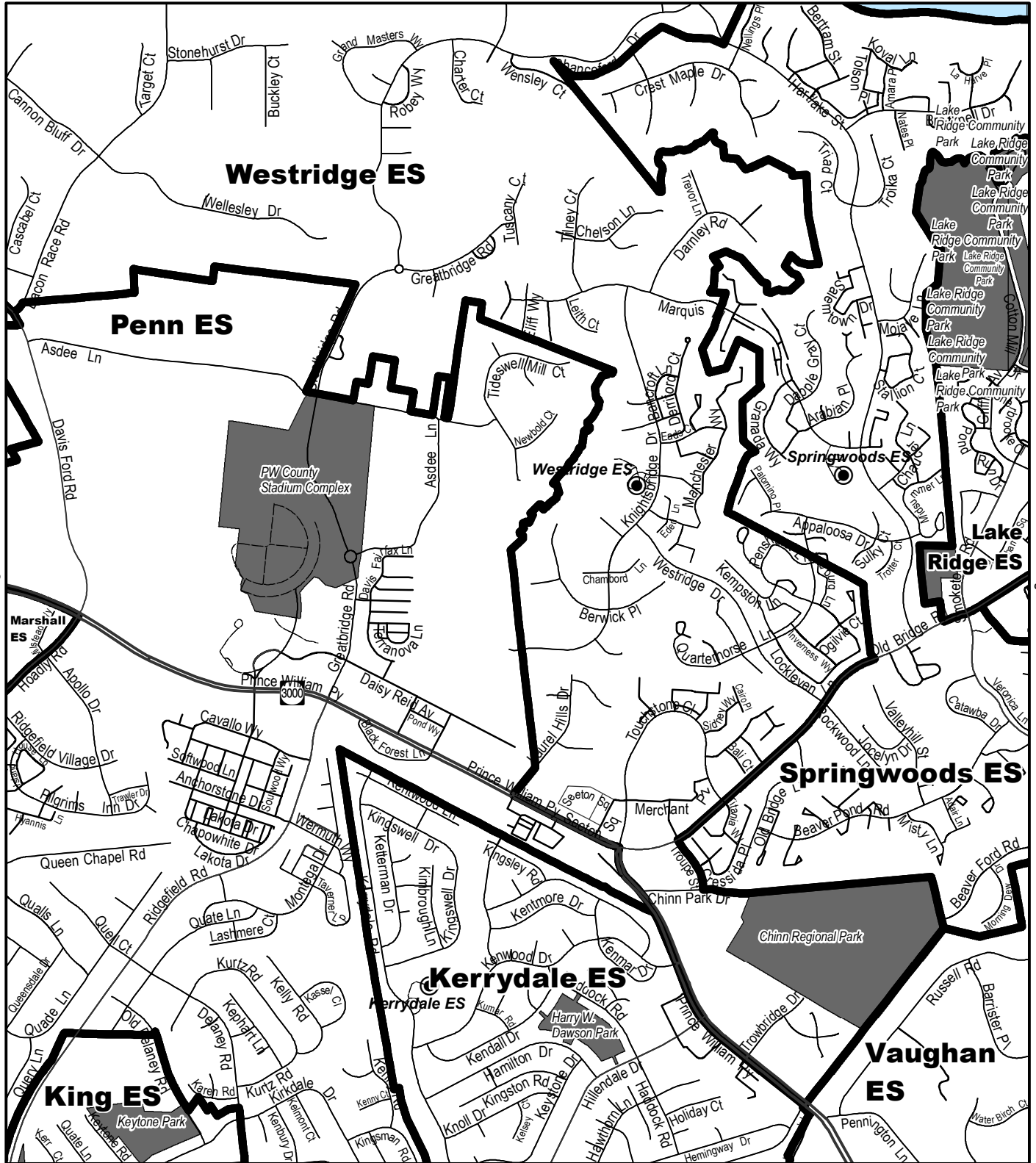
Page G8

Locator Map



Elementary School Boundaries: 2009-10

See Page F9



See Page H9

See Page G8

See Page G10

0.25 0.125 0 0.25 Miles

Prince William County
PUBLIC SCHOOLS
Providing A World-Class Education

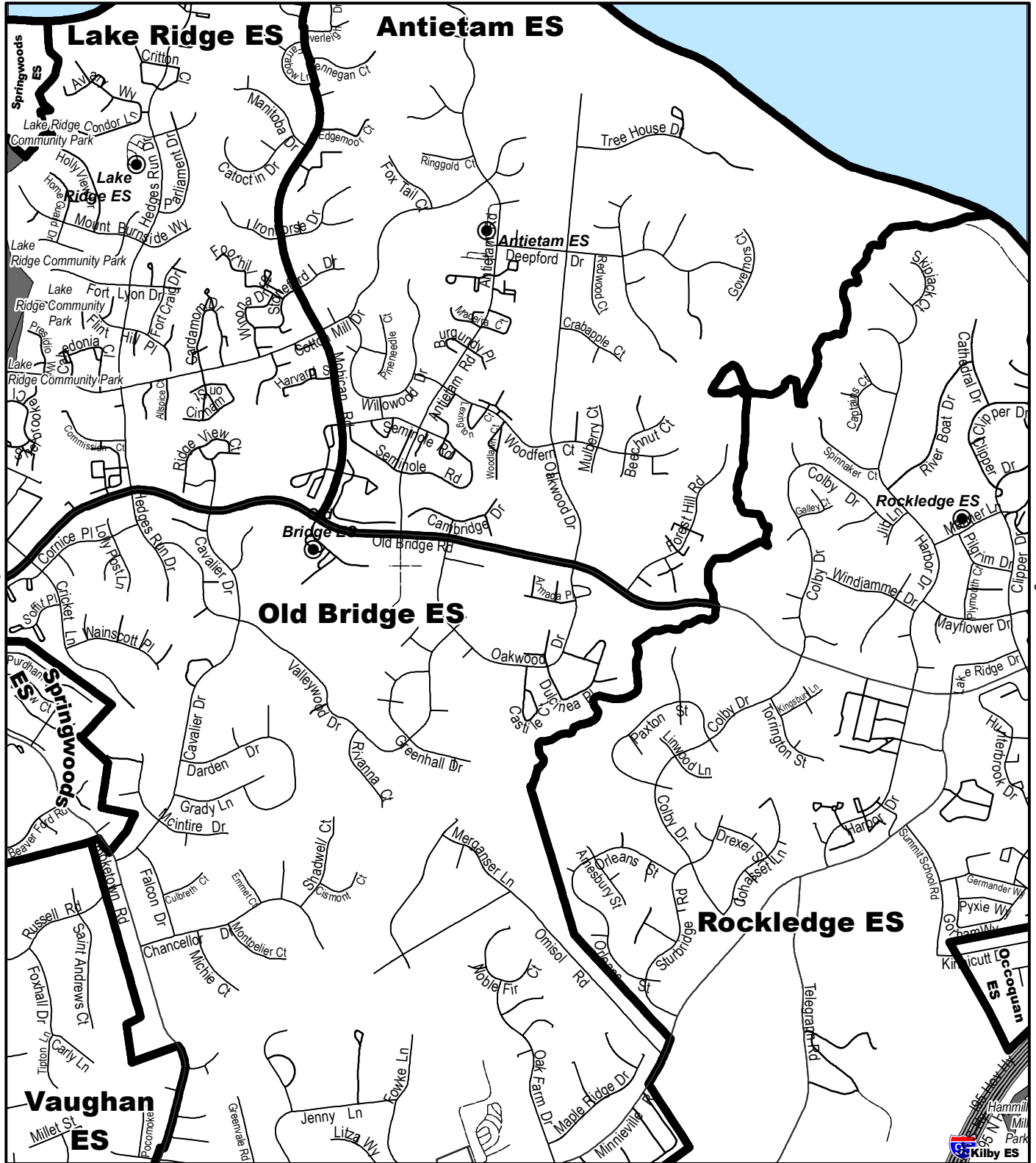
Facilities Services -- Planning
www.pwcs.edu/ConstructPlan
703-791-7312

Page G9

Locator Map

Elementary School Boundaries: 2009-10

See Page F10



See Page G9

See Page G11

See Page H10

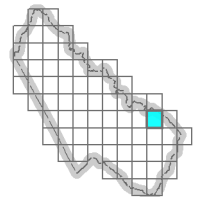
0.25 0.125 0 0.25 Miles

Prince William County
PUBLIC SCHOOLS
Providing A World-Class Education

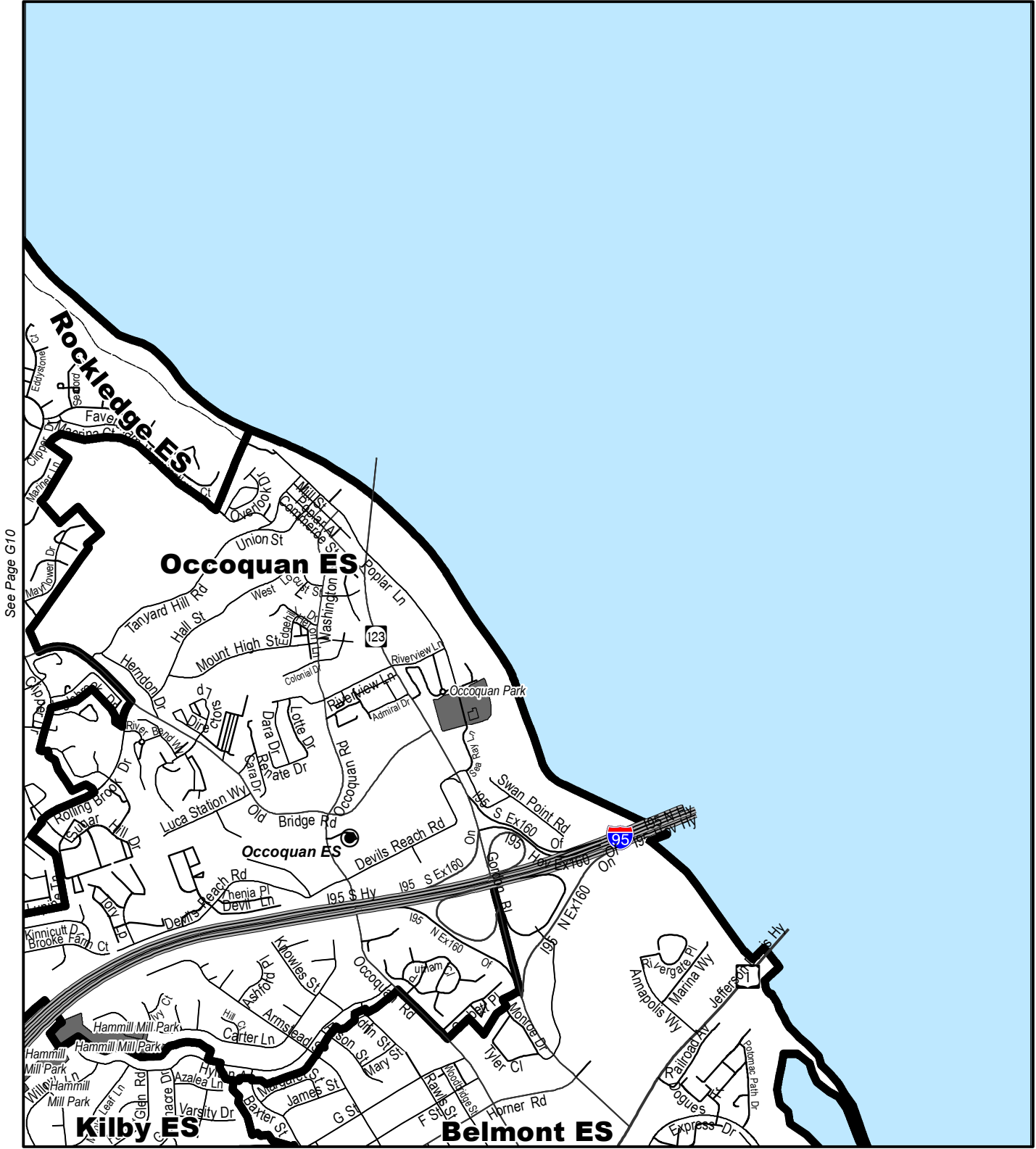
Facilities Services -- Planning
www.pwcs.edu/ConstructPlan
703-791-7312

Page G10

Locator Map



Elementary School Boundaries: 2009-10



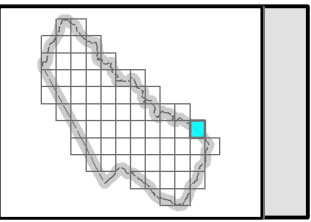
0.25 0.125 0 0.25 Miles

Prince William County
PUBLIC SCHOOLS
Providing A World-Class Education

Facilities Services -- Planning
www.pwcs.edu/ConstructPlan
703-791-7312

Page G11

Locator Map



Elementary School Boundaries: 2009-10

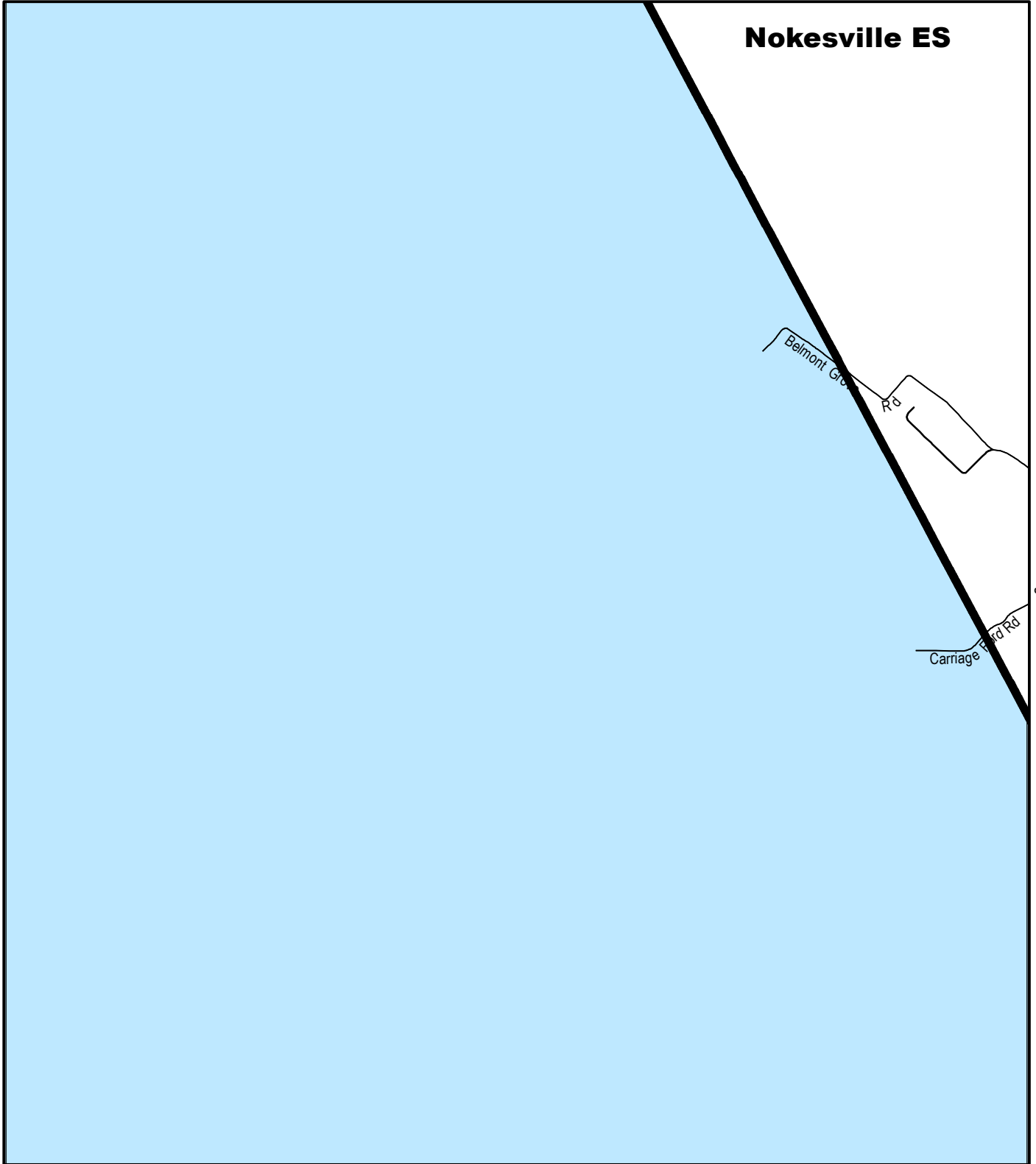
See Page G3

Nokesville ES

Belmont Grove Rd

Carrington Rd

See Page H4



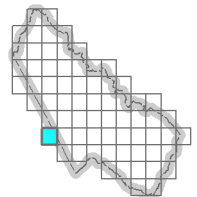
0.25 0.125 0 0.25 Miles

Prince William County
PUBLIC SCHOOLS
Providing A World-Class Education

Facilities Services -- Planning
www.pwcs.edu/ConstructPlan
703-791-7312

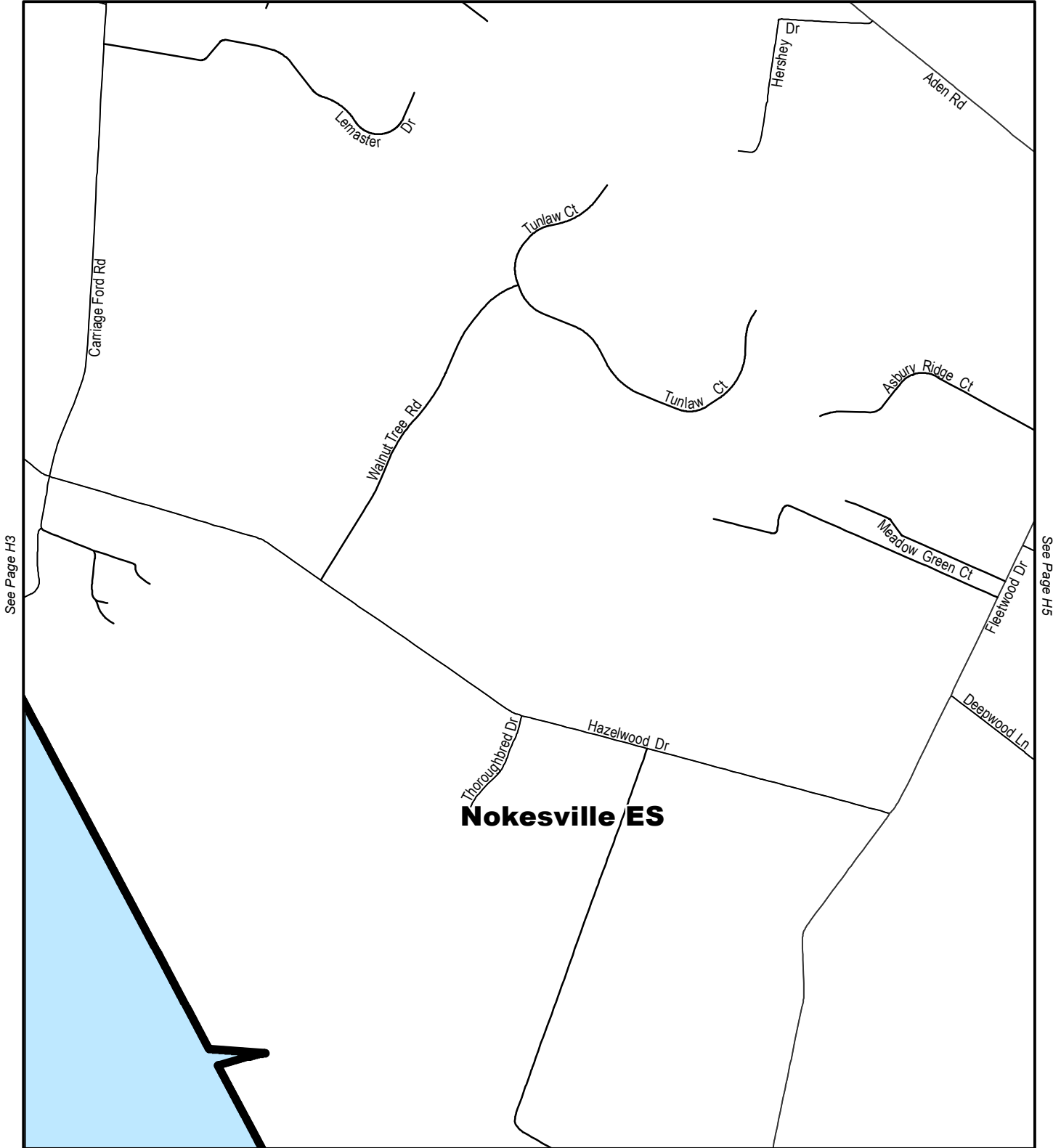
Page H3

Locator
Map



Elementary School Boundaries: 2009-10

See Page G4



See Page I4

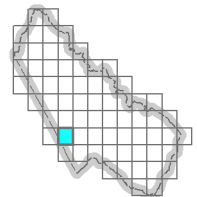
0.25 0.125 0 0.25 Miles

Prince William County
PUBLIC SCHOOLS
Providing A World-Class Education

Facilities Services -- Planning
www.pwcs.edu/ConstructPlan
703-791-7312

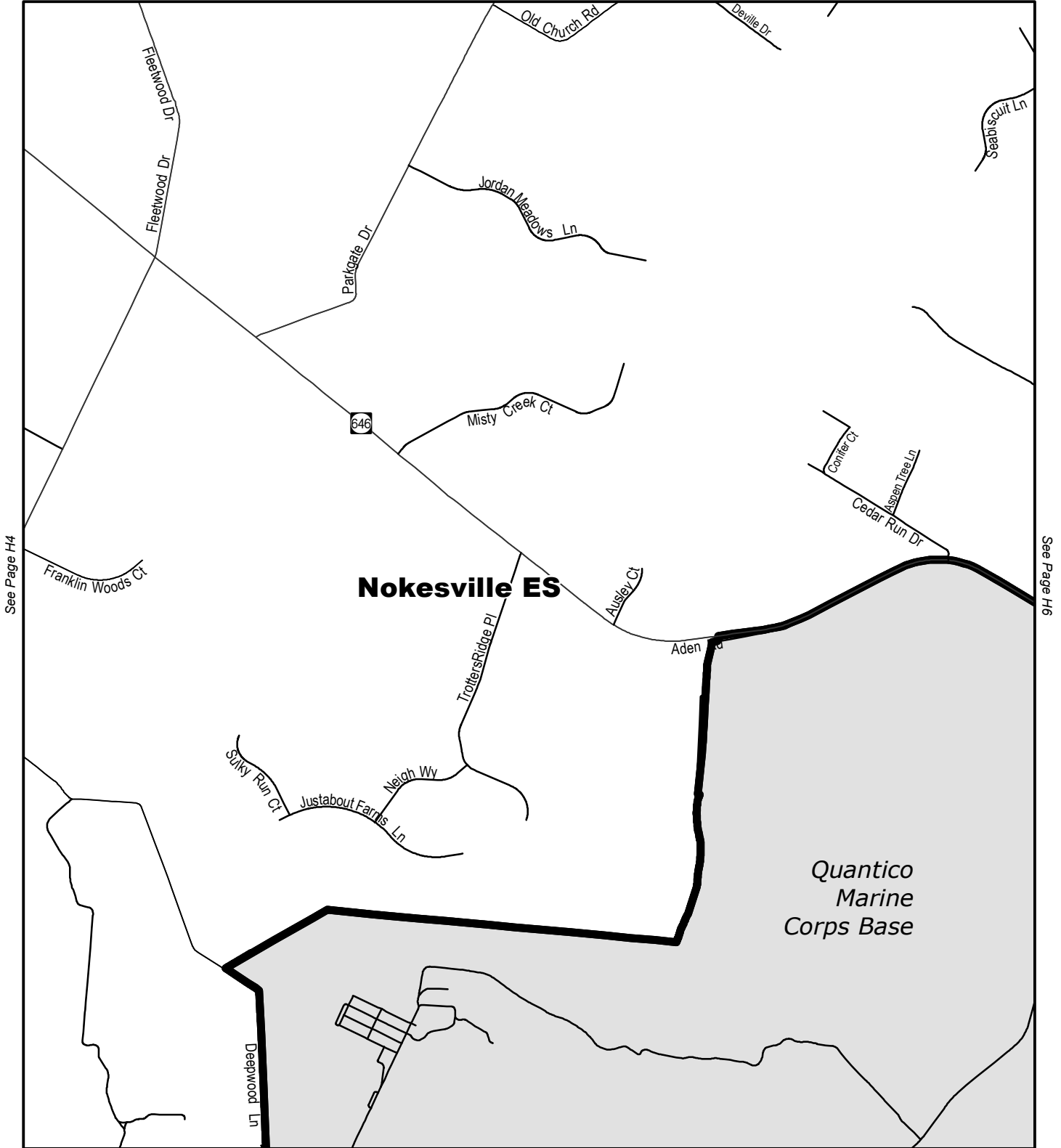
Page H4

Locator Map



Elementary School Boundaries: 2009-10

See Page G5



See Page I5

0.25 0.125 0 0.25 Miles

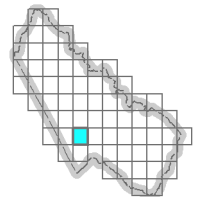


Prince William County
PUBLIC SCHOOLS
Providing A World-Class Education

Facilities Services -- Planning
www.pwcs.edu/ConstructPlan
703-791-7312

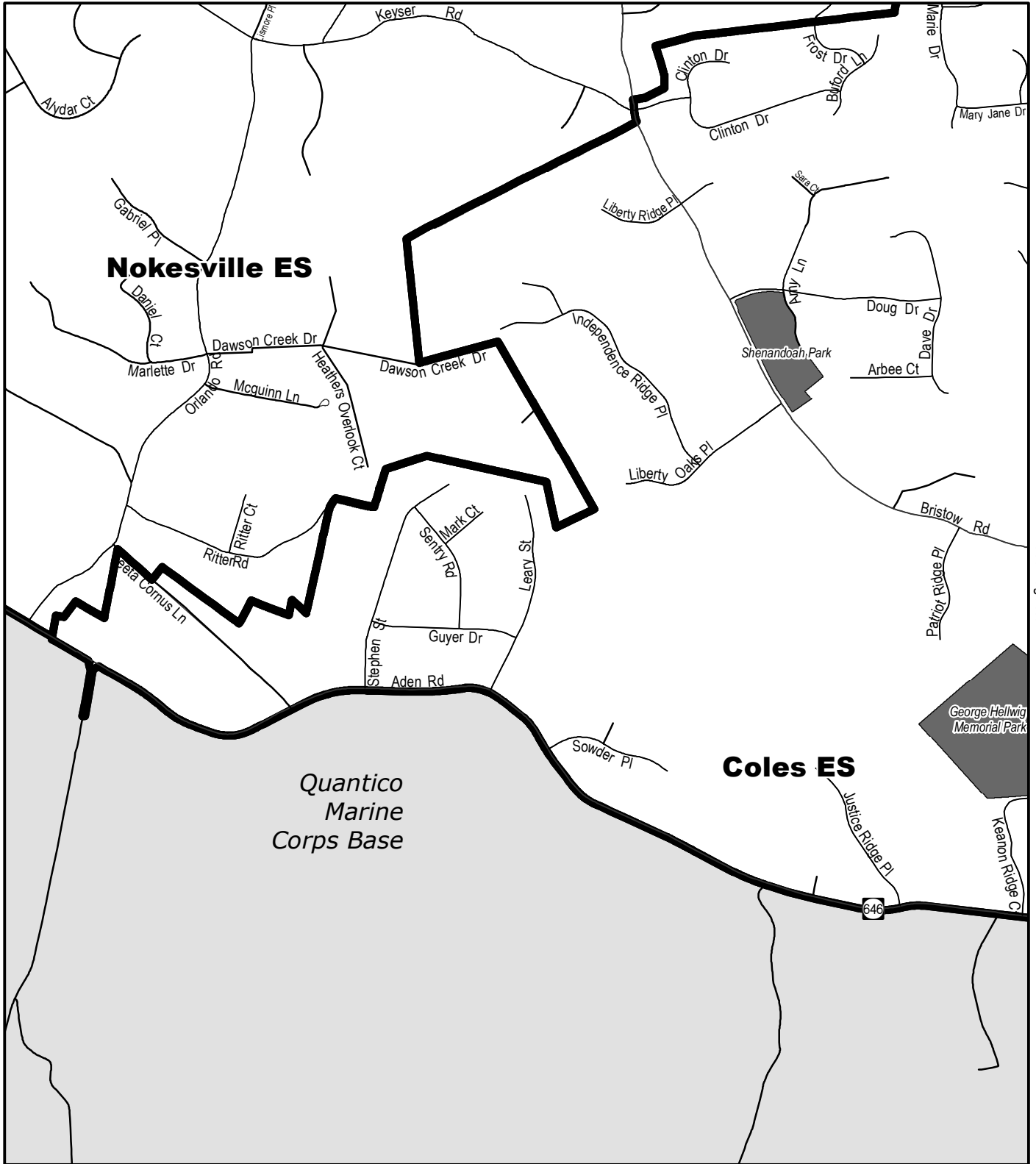
Page H5

Locator Map



Elementary School Boundaries: 2009-10

See Page G6



See Page H5

See Page H7

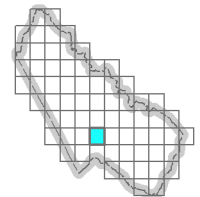
0.25 0.125 0 0.25 Miles

Prince William County
PUBLIC SCHOOLS
Providing A World-Class Education

Facilities Services -- Planning
www.pwcs.edu/ConstructPlan
703-791-7312

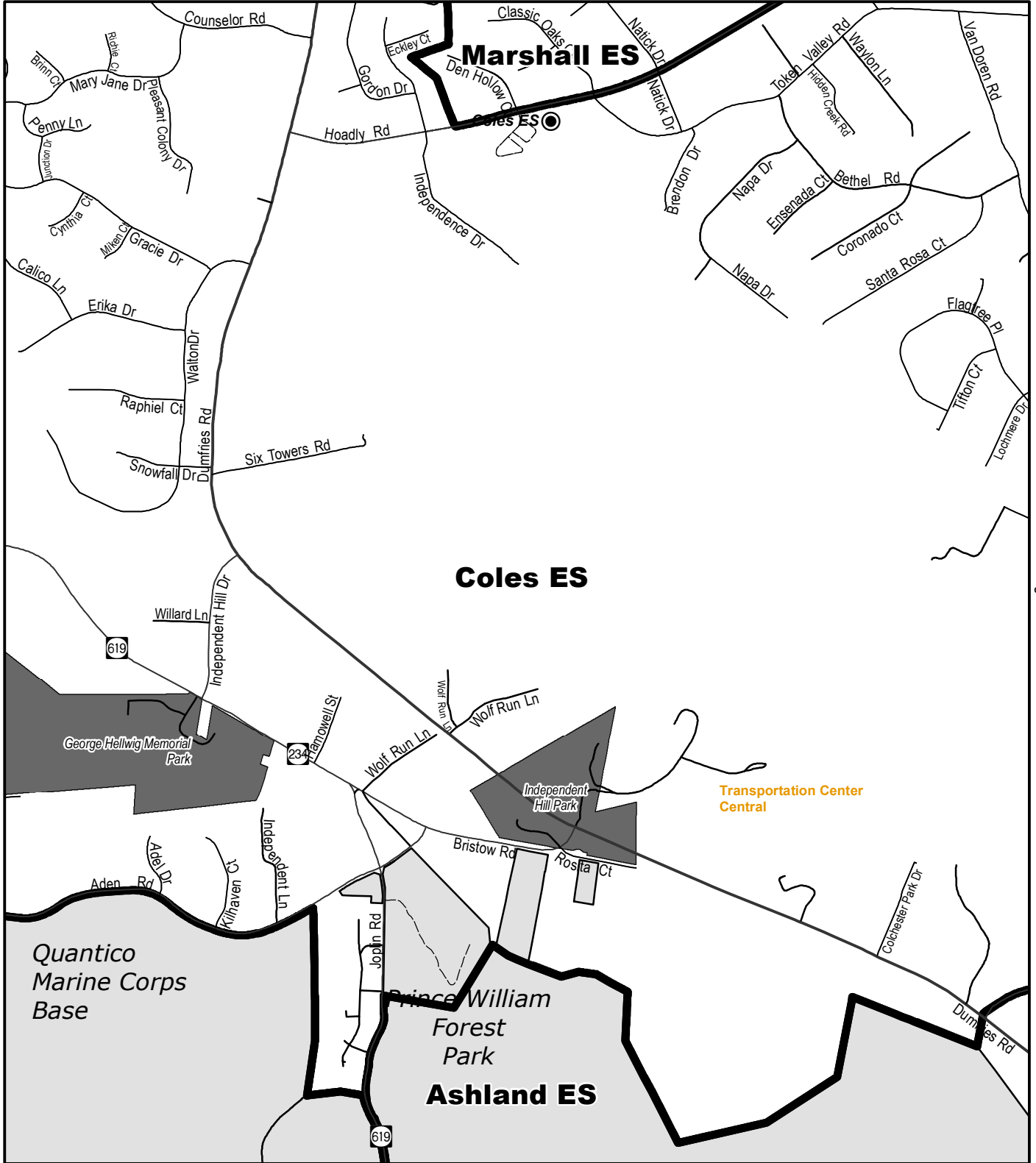
Page H6

Locator Map



Elementary School Boundaries: 2009-10

See Page G7



See Page I7

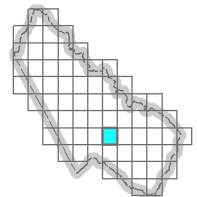
0.25 0.125 0 0.25 Miles

Prince William County
PUBLIC SCHOOLS
Providing A World-Class Education

Facilities Services -- Planning
www.pwcs.edu/ConstructPlan
703-791-7312

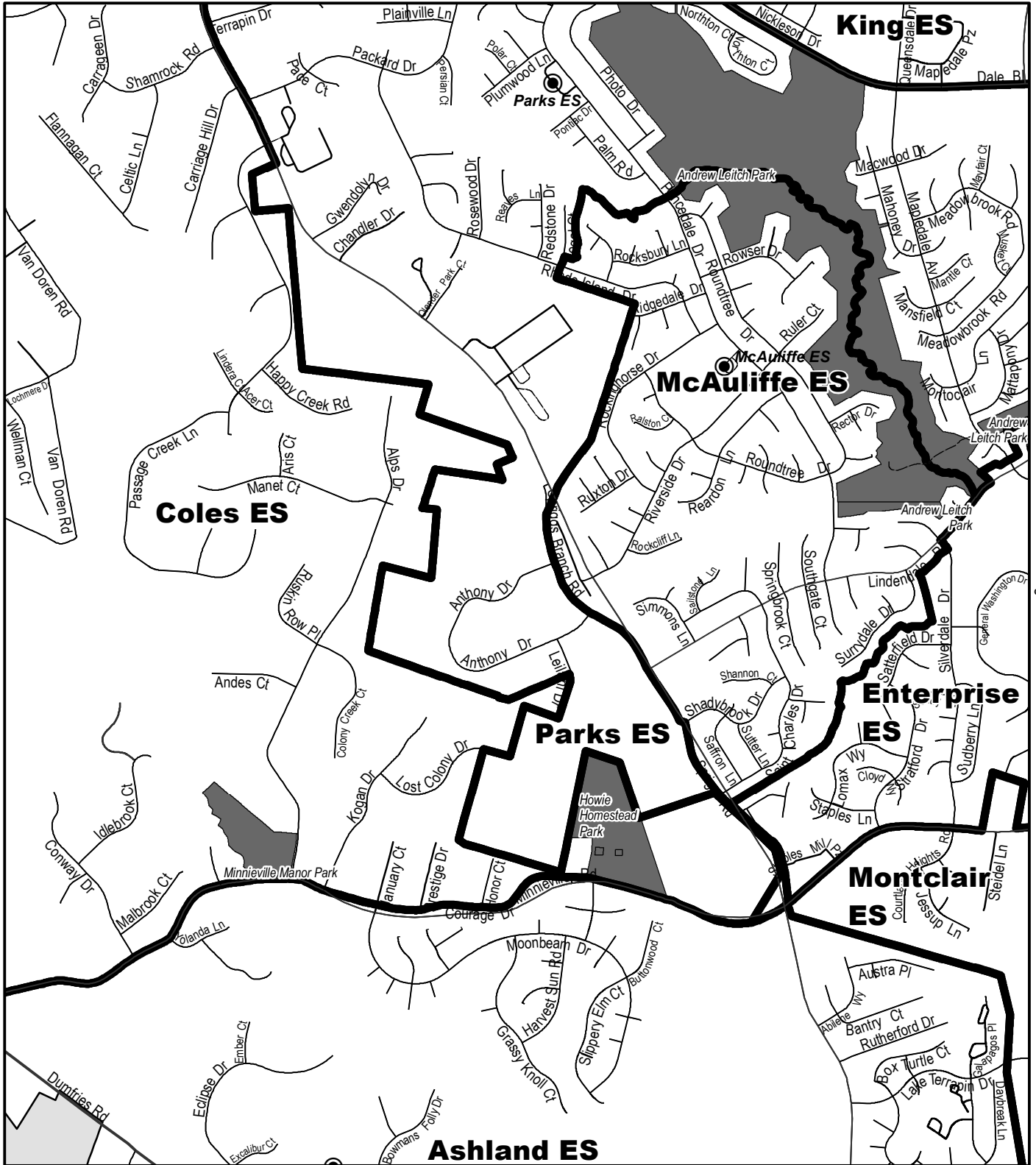
Page H7

Locator
Map



Elementary School Boundaries: 2009-10

See Page G8



See Page H7

See Page H9

See Page I8

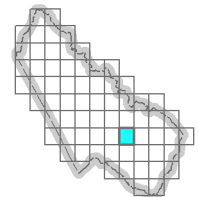
0.25 0.125 0 0.25 Miles

Prince William County
PUBLIC SCHOOLS
Providing A World-Class Education

Facilities Services -- Planning
www.pwcs.edu/ConstructPlan
703-791-7312

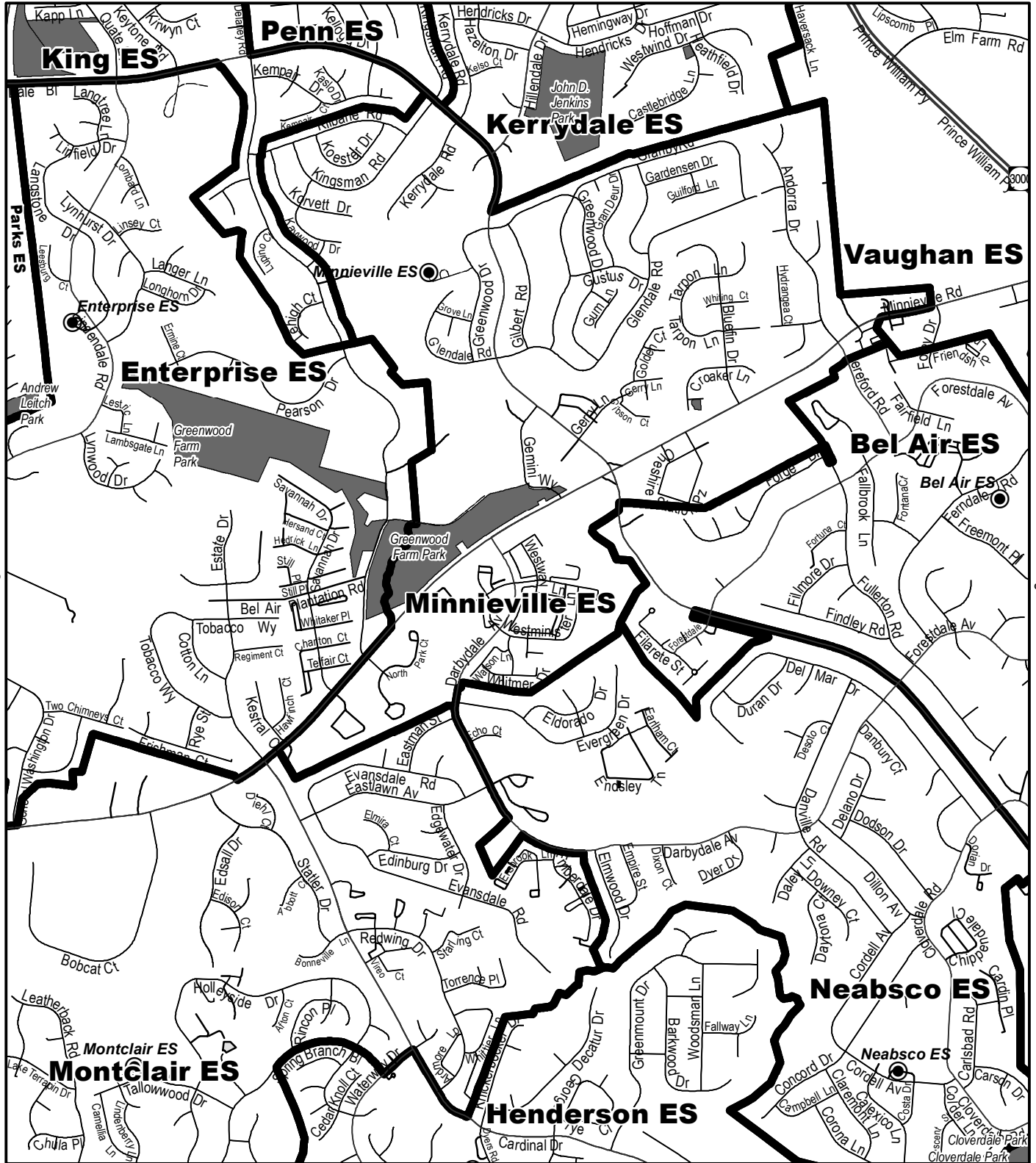
Page H8

Locator
Map



Elementary School Boundaries: 2009-10

See Page G9



See Page H8

See Page H10

See Page I9

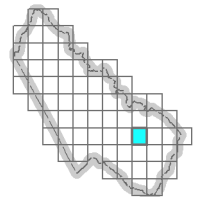
0.25 0.125 0 0.25 Miles

Prince William County
PUBLIC SCHOOLS
Providing A World-Class Education

Facilities Services -- Planning
www.pwcs.edu/ConstructPlan
703-791-7312

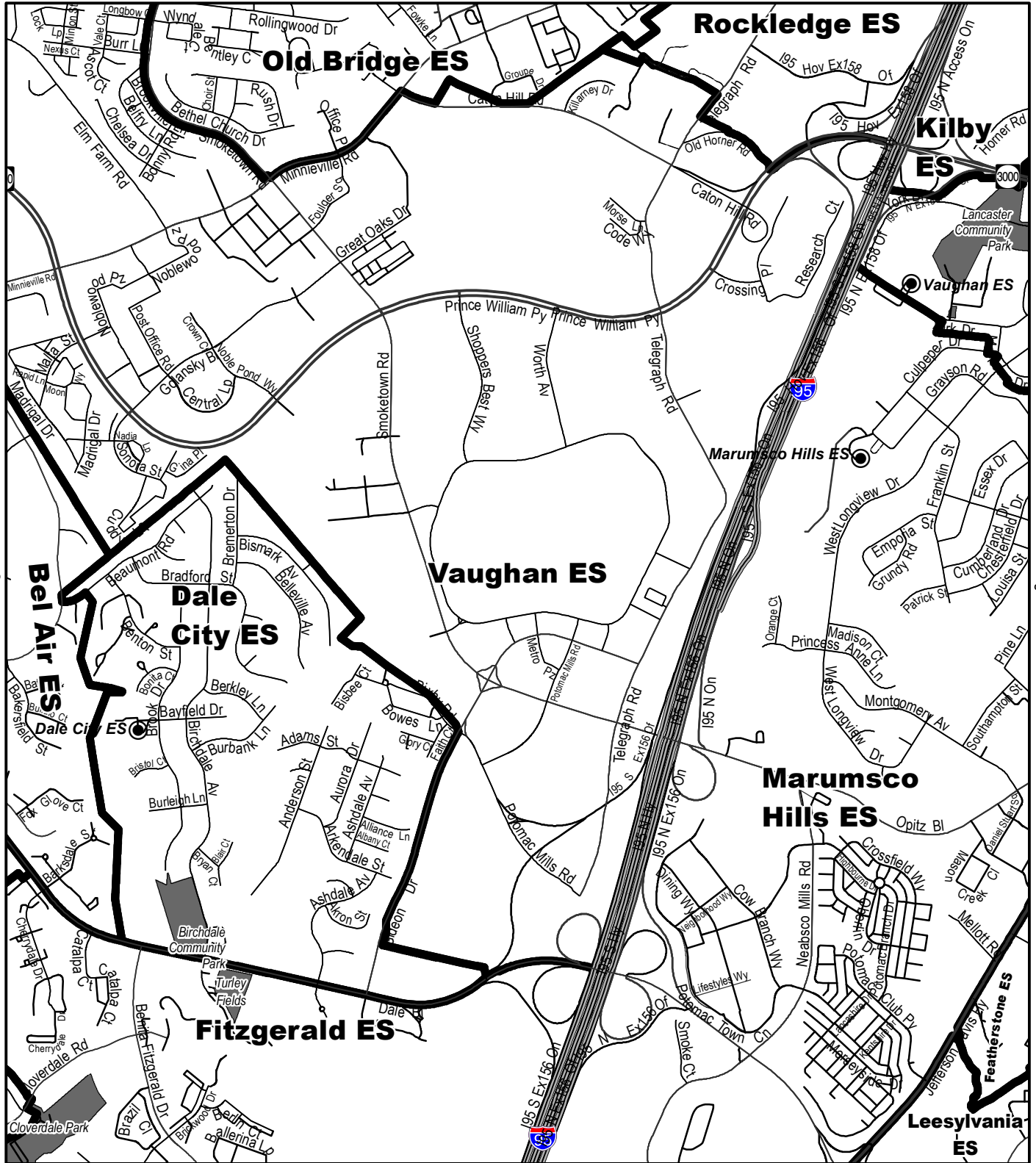
Page H9

Locator
Map



Elementary School Boundaries: 2009-10

See Page G10



See Page I10

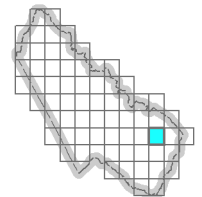
0.25 0.125 0 0.25 Miles

Prince William County
PUBLIC SCHOOLS
Providing A World-Class Education

Facilities Services -- Planning
www.pwcs.edu/ConstructPlan
703-791-7312

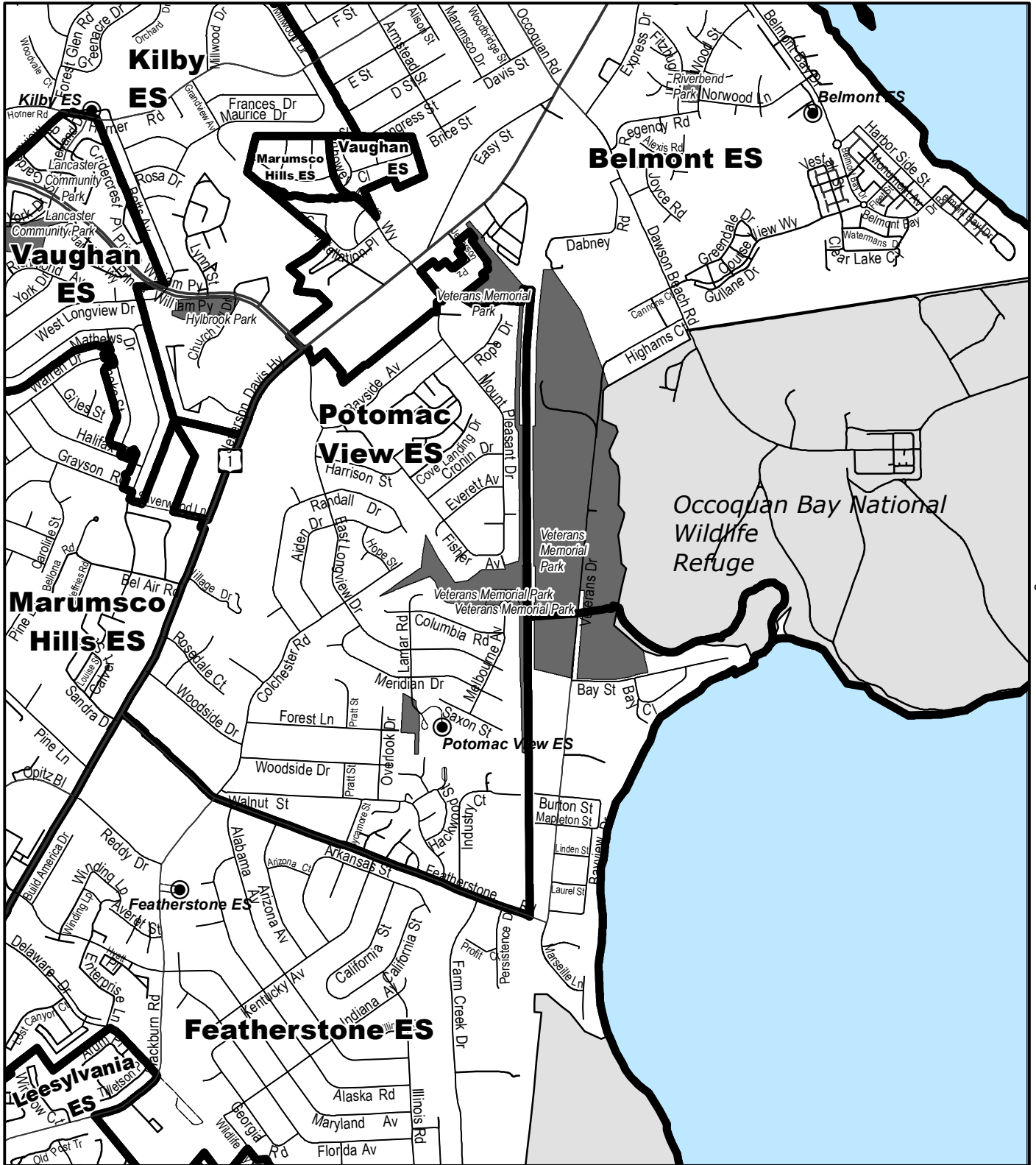
Page H10

Locator
Map



Elementary School Boundaries: 2009-10

See Page G11



See Page I11

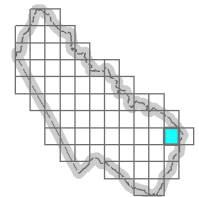
0.25 0.125 0 0.25 Miles

Prince William County
PUBLIC SCHOOLS
Providing A World-Class Education

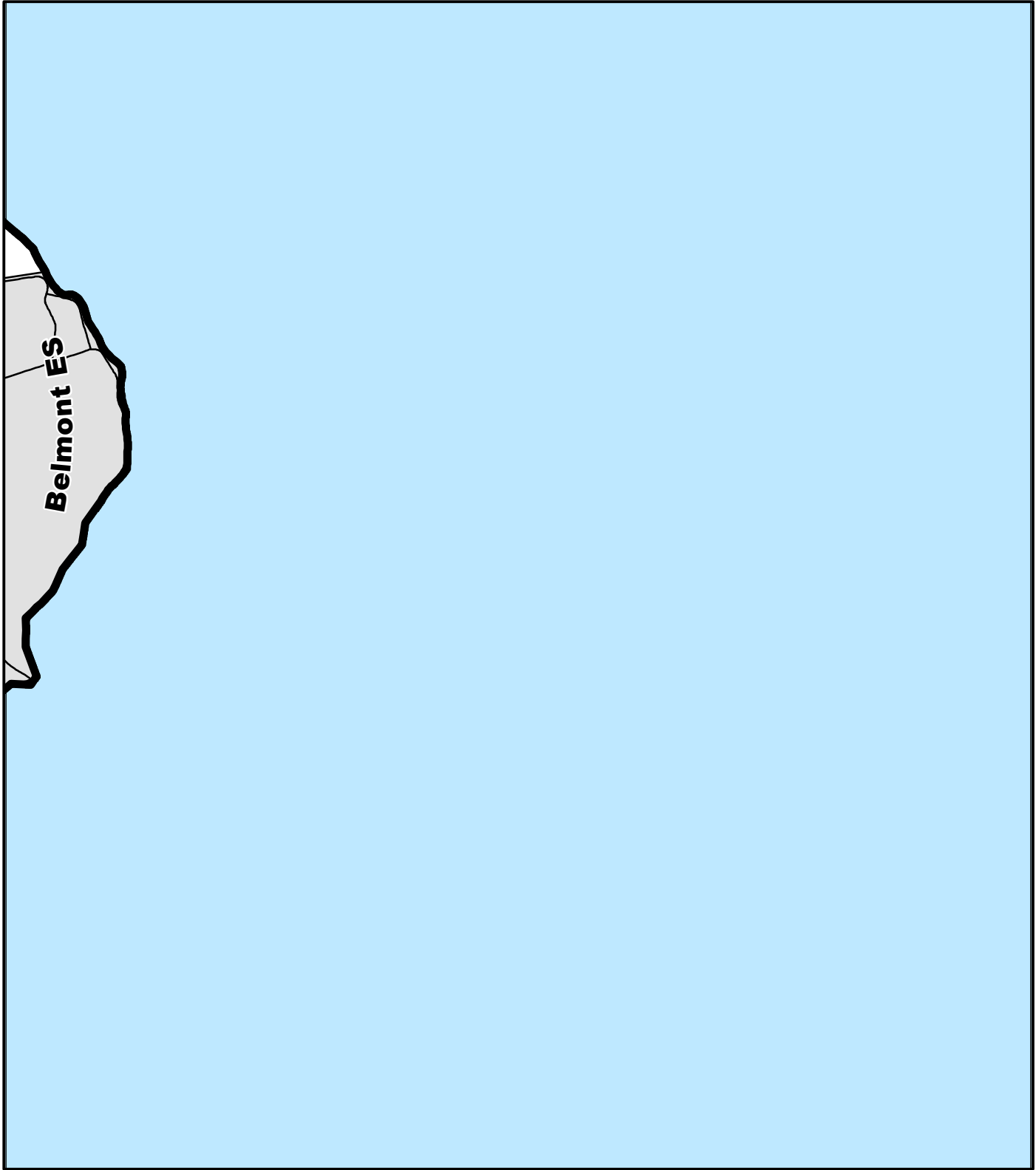
Facilities Services -- Planning
www.pwcs.edu/ConstructPlan
703-791-7312

Page H11

Locator
Map



Elementary School Boundaries: 2009-10



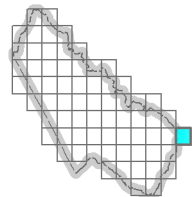
0.25 0.125 0 0.25 Miles

Prince William County
PUBLIC SCHOOLS
Providing A World-Class Education

Facilities Services -- Planning
www.pwcs.edu/ConstructPlan
703-791-7312

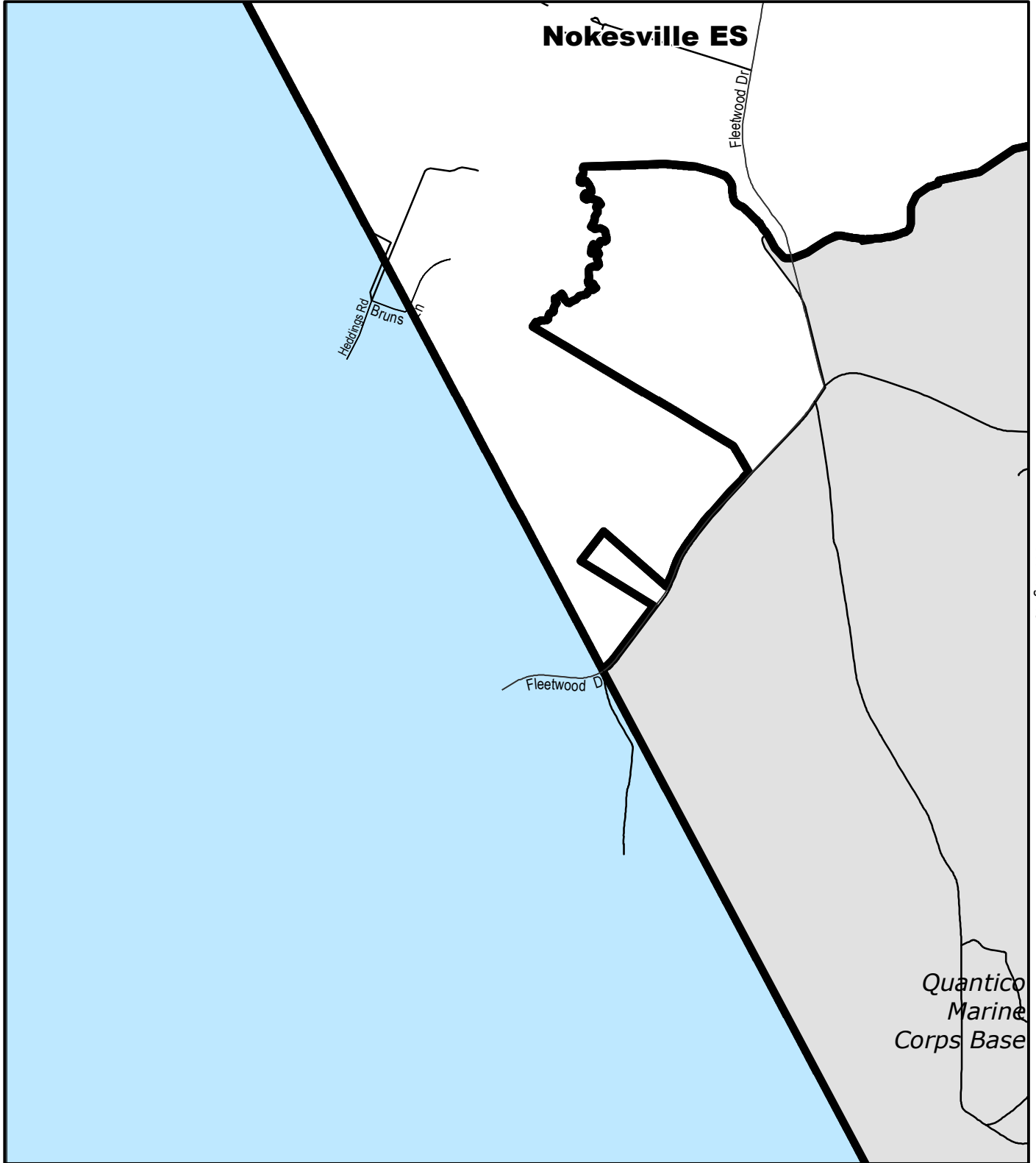
Page H12

Locator
Map



Elementary School Boundaries: 2009-10

See Page H4



See Page I5

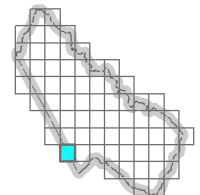
0.25 0.125 0 0.25 Miles

Prince William County
PUBLIC SCHOOLS
Providing A World-Class Education

Facilities Services -- Planning
www.pwcs.edu/ConstructPlan
703-791-7312

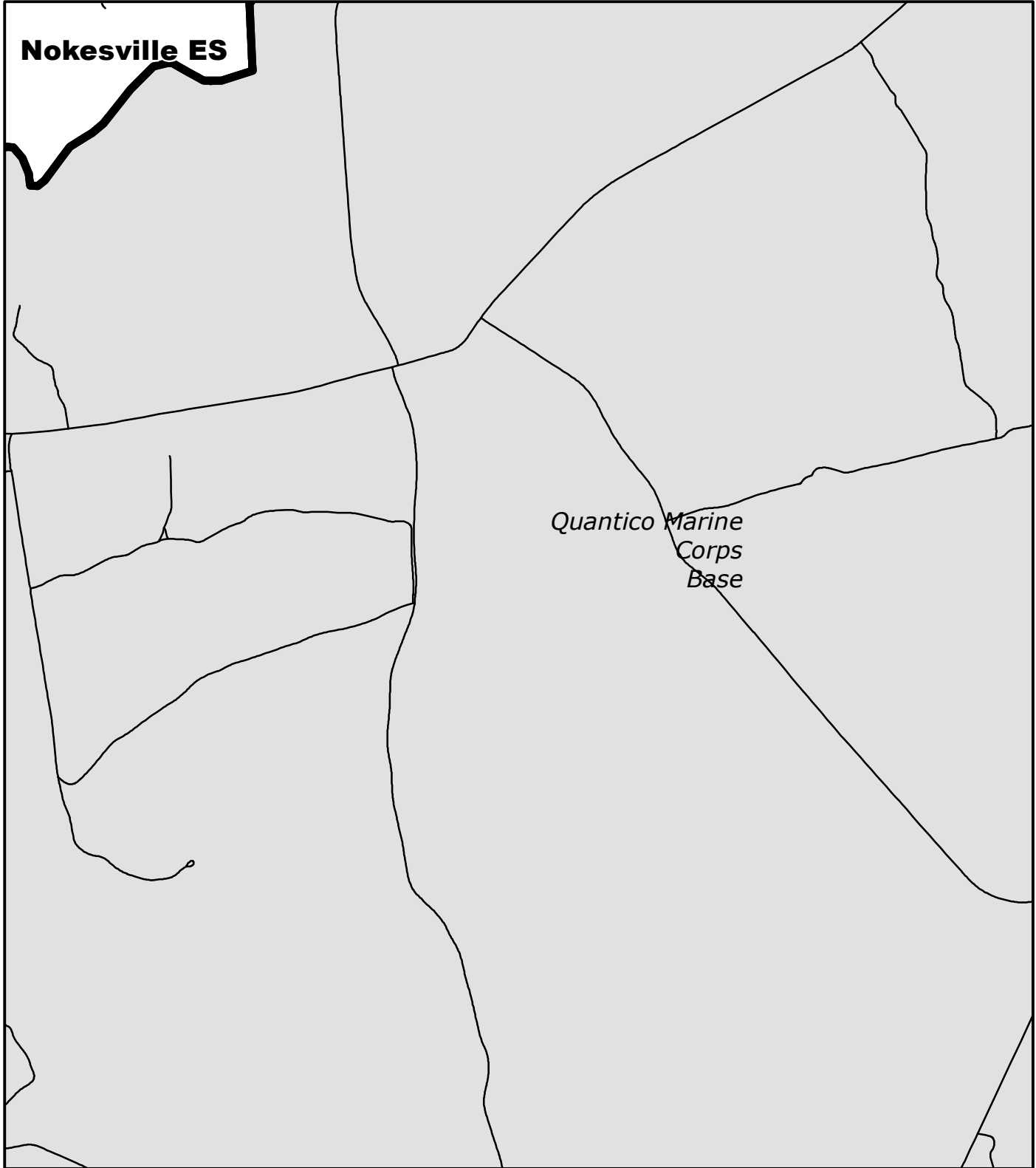
Page I4

Locator
Map



Elementary School Boundaries: 2009-10

See Page H5



See Page I4

0.25 0.125 0 0.25 Miles

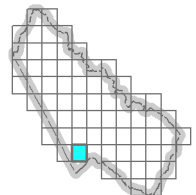


Prince William County
PUBLIC SCHOOLS
Providing A World-Class Education

Facilities Services -- Planning
www.pwcs.edu/ConstructPlan
703-791-7312

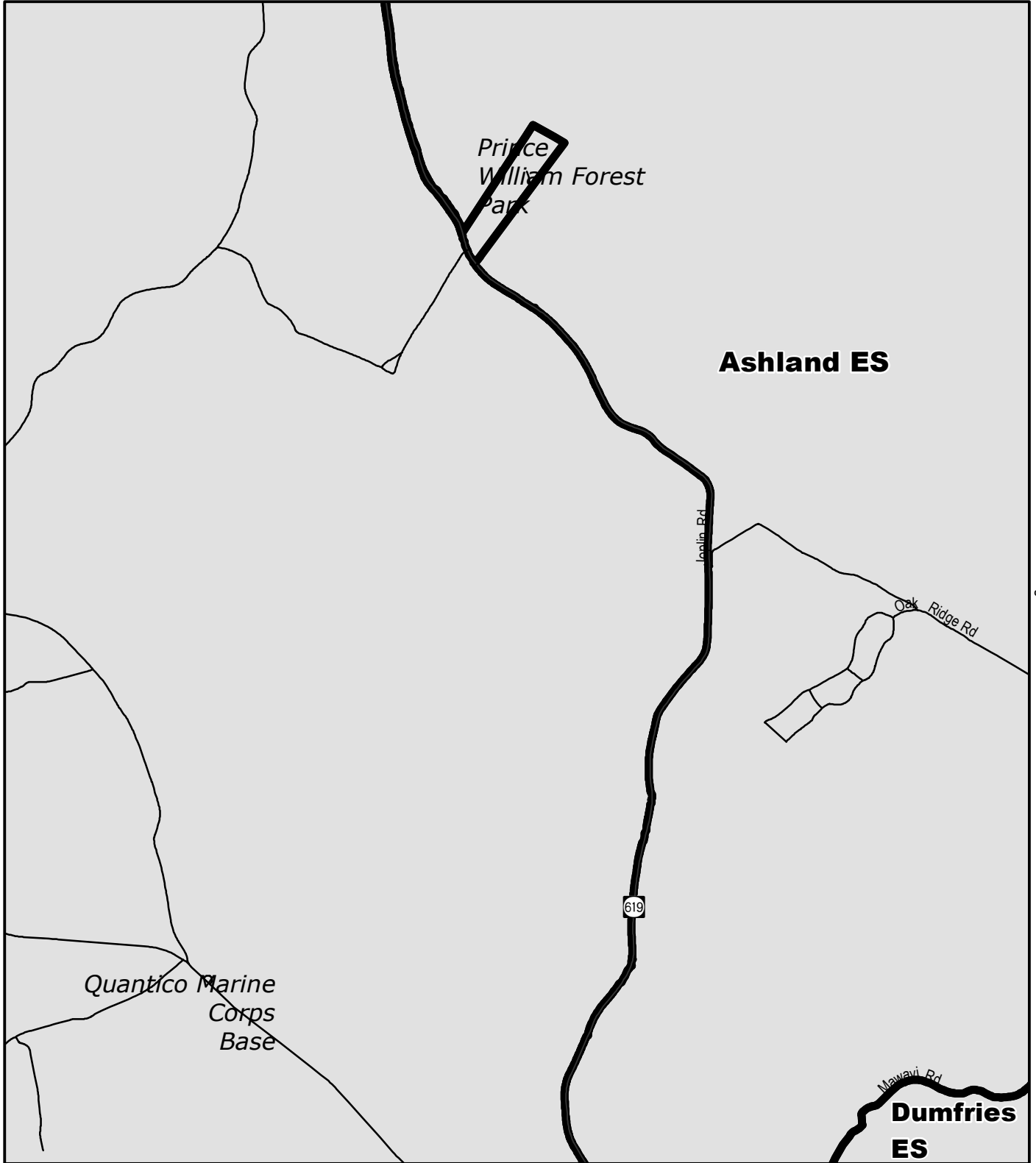
Page I5

Locator
Map



Elementary School Boundaries: 2009-10

See Page H7



See Page I8

See Page J7

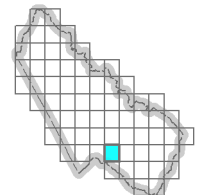
0.25 0.125 0 0.25 Miles

Prince William County
PUBLIC SCHOOLS
Providing A World-Class Education

Facilities Services -- Planning
www.pwcs.edu/ConstructPlan
703-791-7312

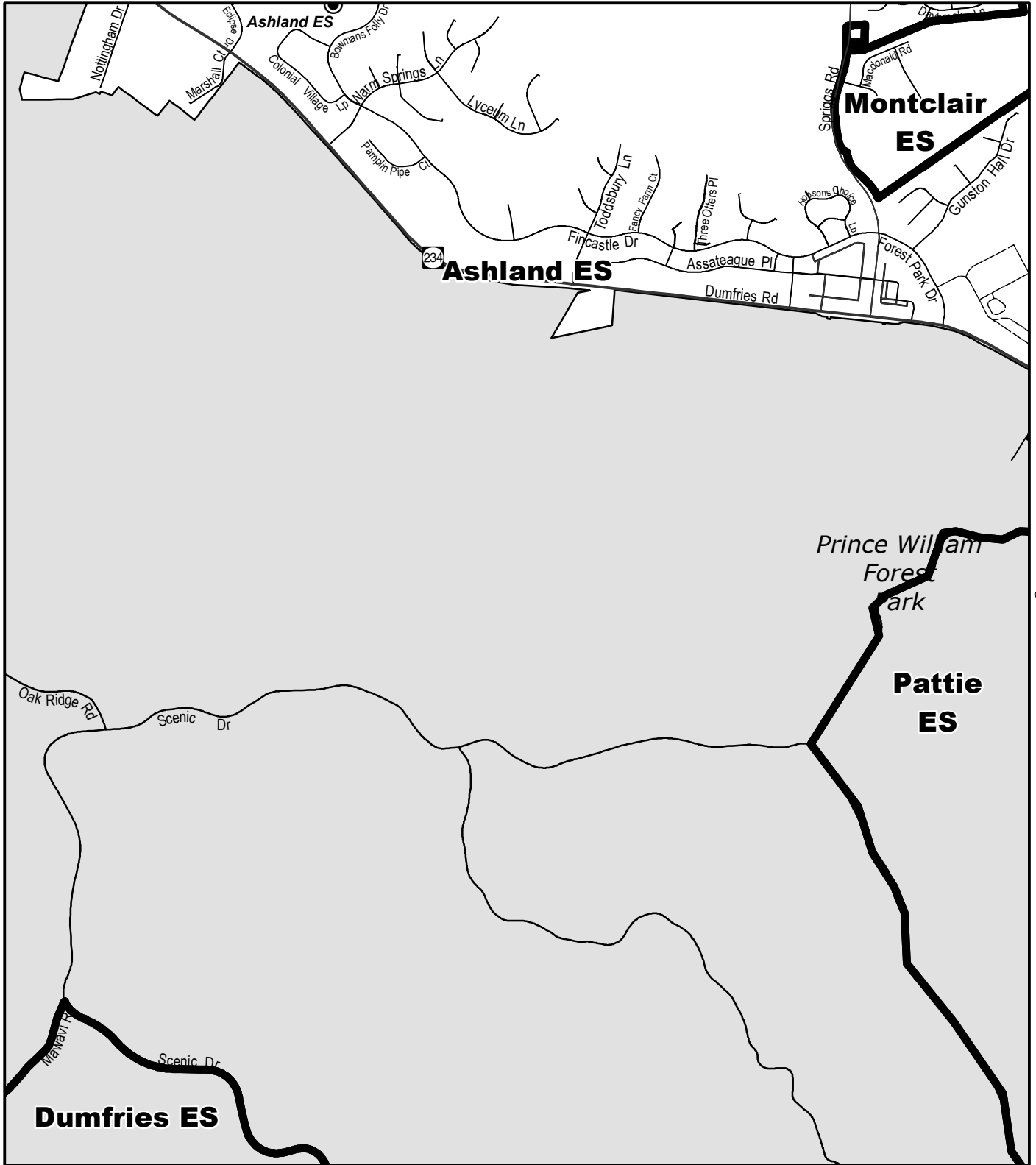
Page I7

Locator
Map



Elementary School Boundaries: 2009-10

See Page H8



See Page J8

0.25 0.125 0 0.25 Miles

Prince William County
PUBLIC SCHOOLS
Providing A World-Class Education

Facilities Services -- Planning
www.pwcs.edu/ConstructPlan
703-791-7312

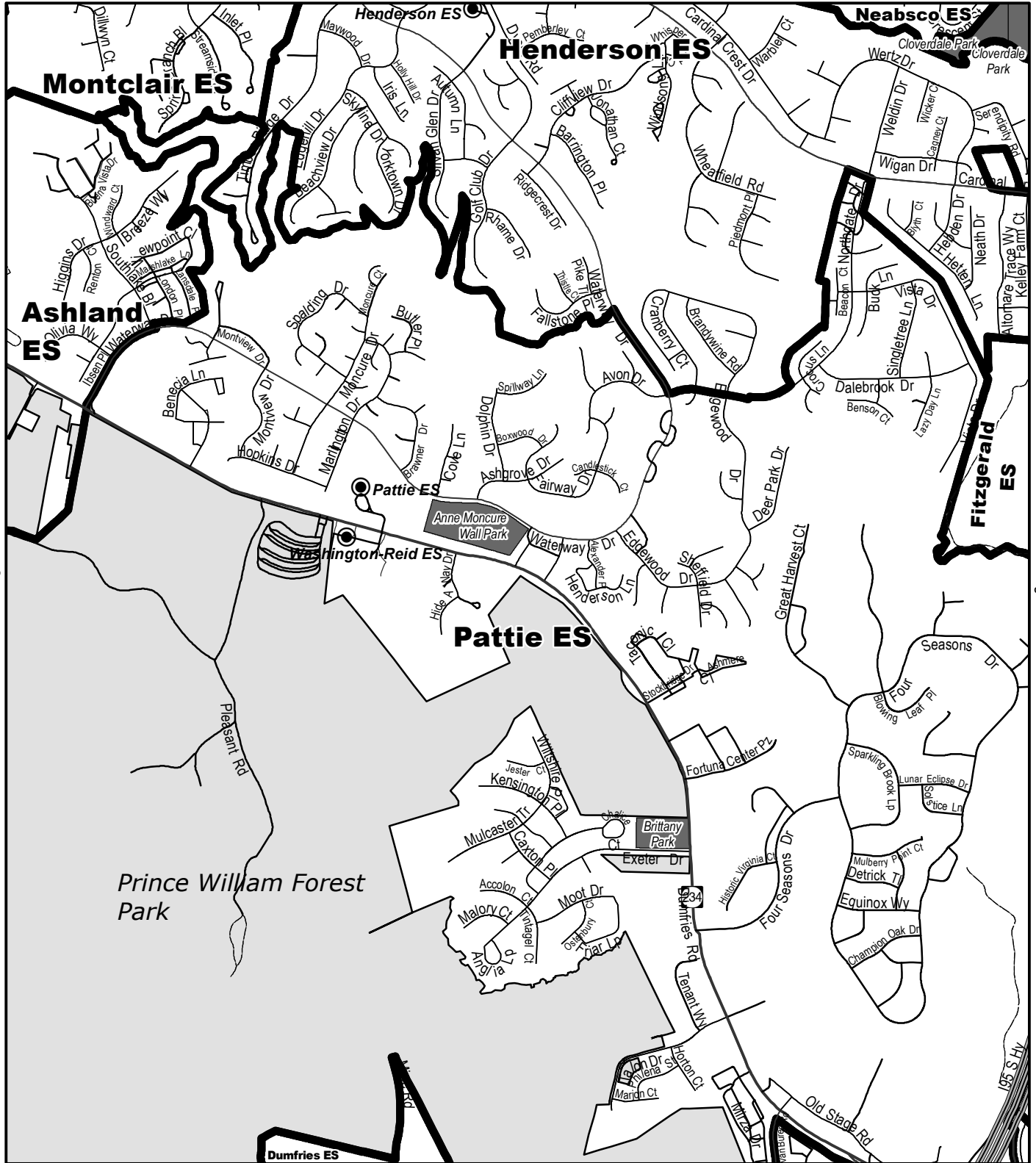
Page 18

Locator
Map



Elementary School Boundaries: 2009-10

See Page H9

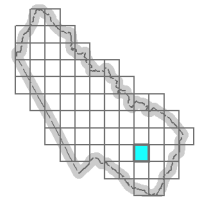


See Page J9

0.25 0.125 0 0.25 Miles

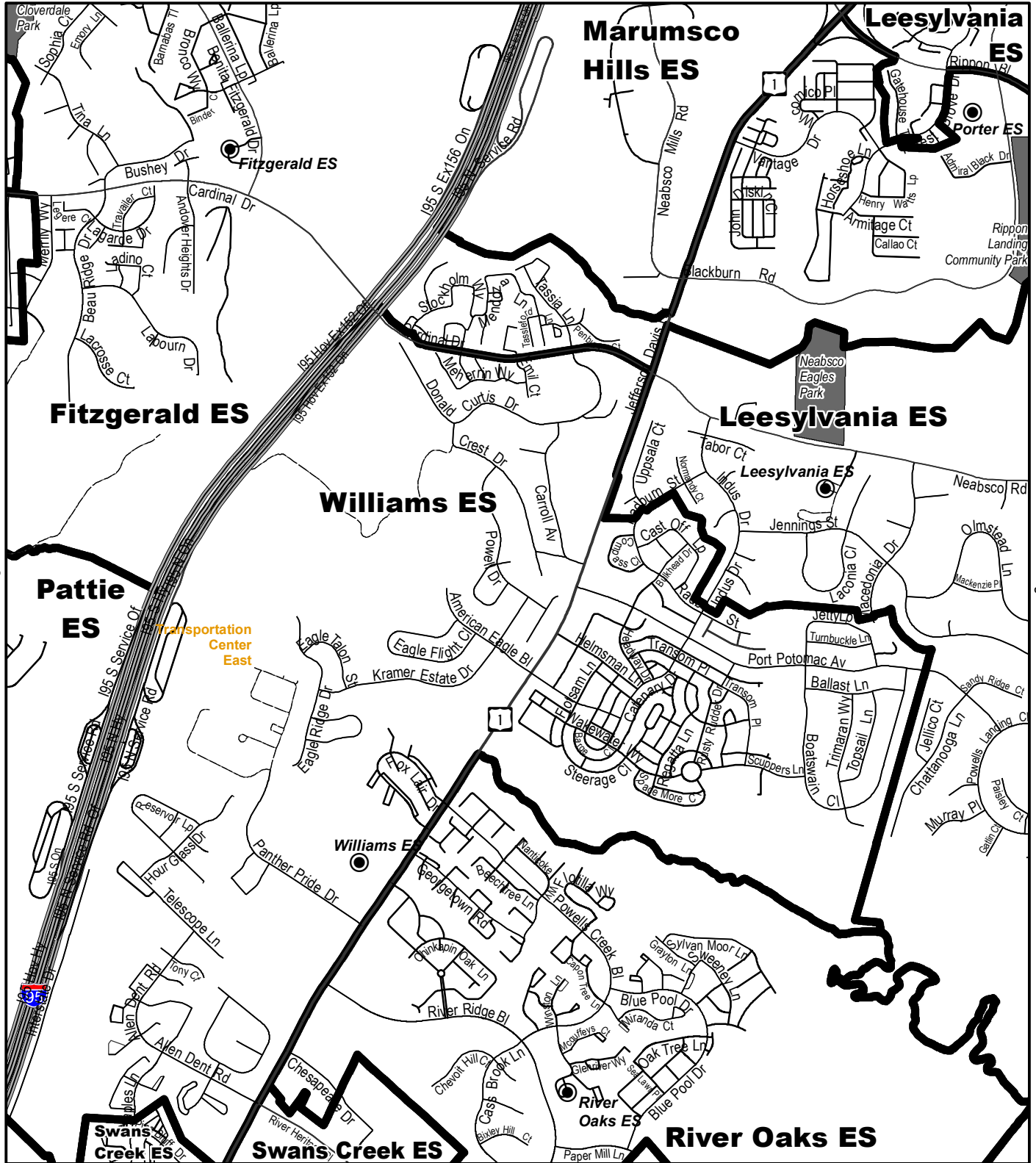
Prince William County
PUBLIC SCHOOLS
Providing A World-Class Education

Facilities Services -- Planning
www.pwcs.edu/ConstructPlan
703-791-7312



Elementary School Boundaries: 2009-10

See Page H10



See Page J10

See Page I9

See Page I11

0.25 0.125 0 0.25 Miles

Prince William County
PUBLIC SCHOOLS
Providing A World-Class Education

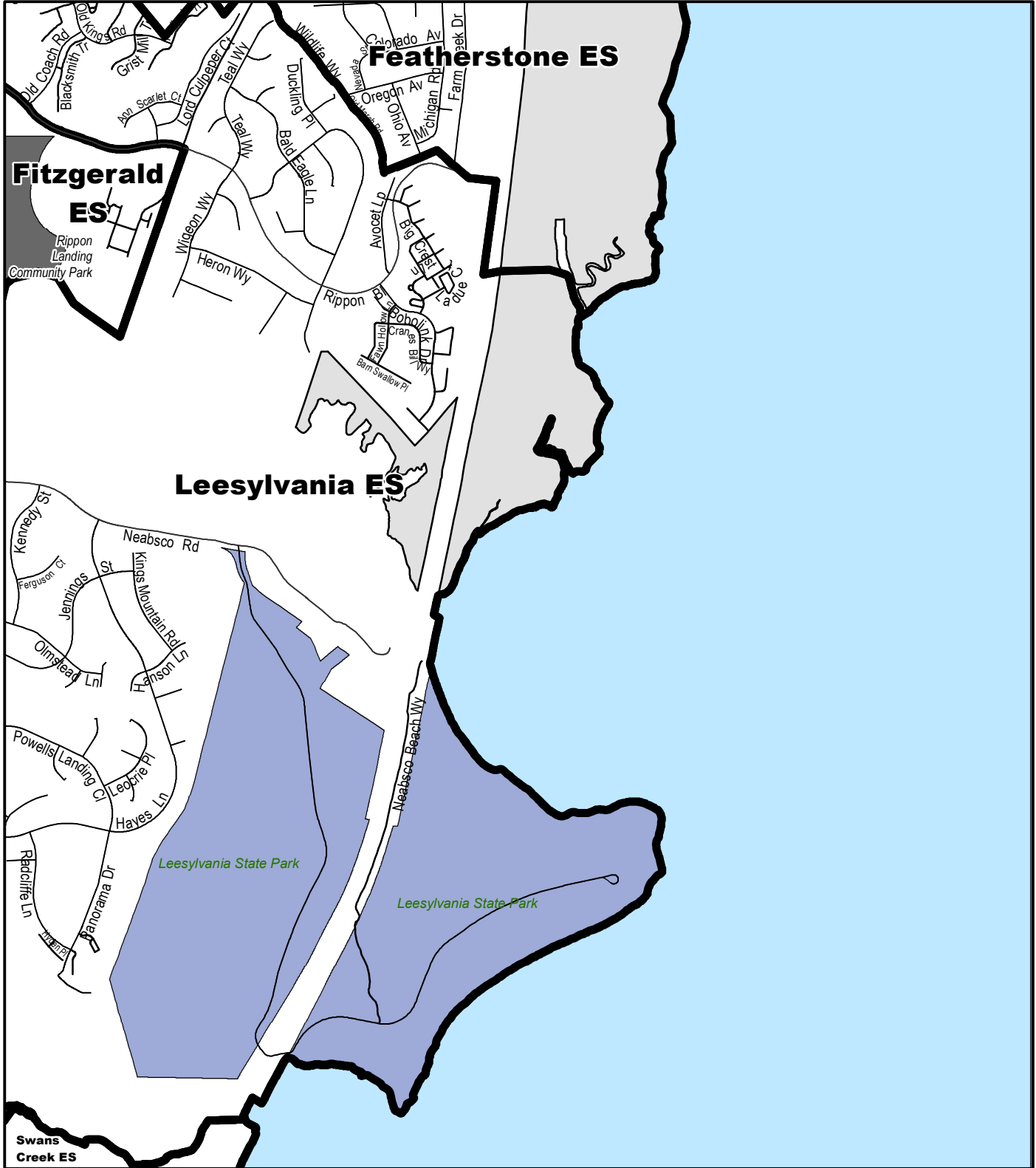
Facilities Services -- Planning
www.pwcs.edu/ConstructPlan
703-791-7312

Page I10

Locator Map

Elementary School Boundaries: 2009-10

See Page H11



See Page I10

See Page J11

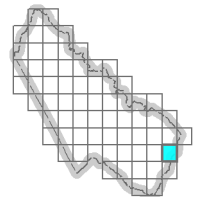
0.25 0.125 0 0.25 Miles

Prince William County
PUBLIC SCHOOLS
Providing A World-Class Education

Facilities Services -- Planning
www.pwcs.edu/ConstructPlan
703-791-7312

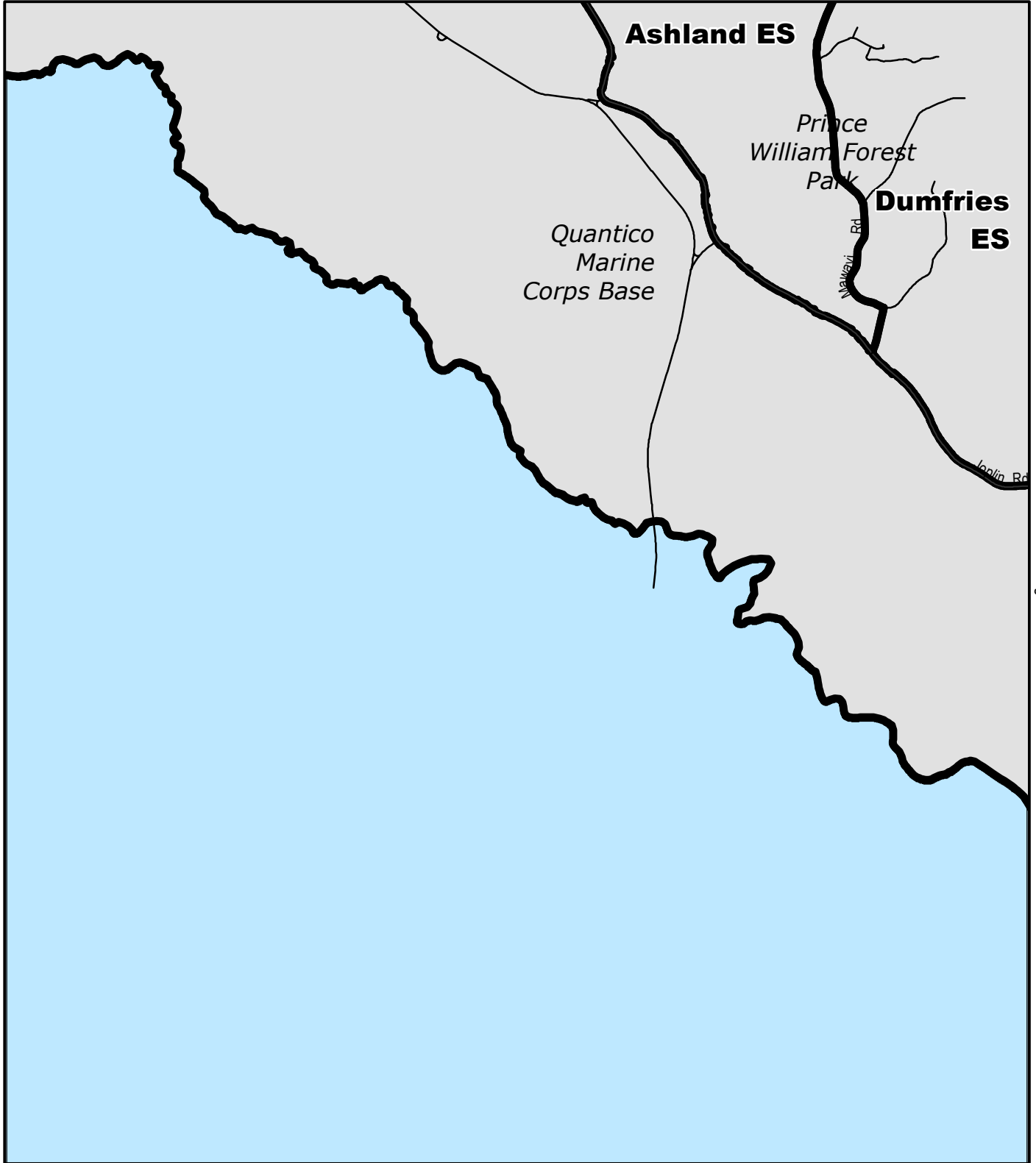
Page I11

Locator Map



Elementary School Boundaries: 2009-10

See Page 17



See Page J8

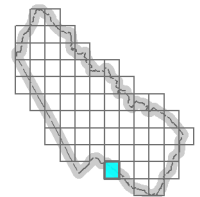
0.25 0.125 0 0.25 Miles

Prince William County
PUBLIC SCHOOLS
Providing A World-Class Education

Facilities Services -- Planning
www.pwcs.edu/ConstructPlan
703-791-7312

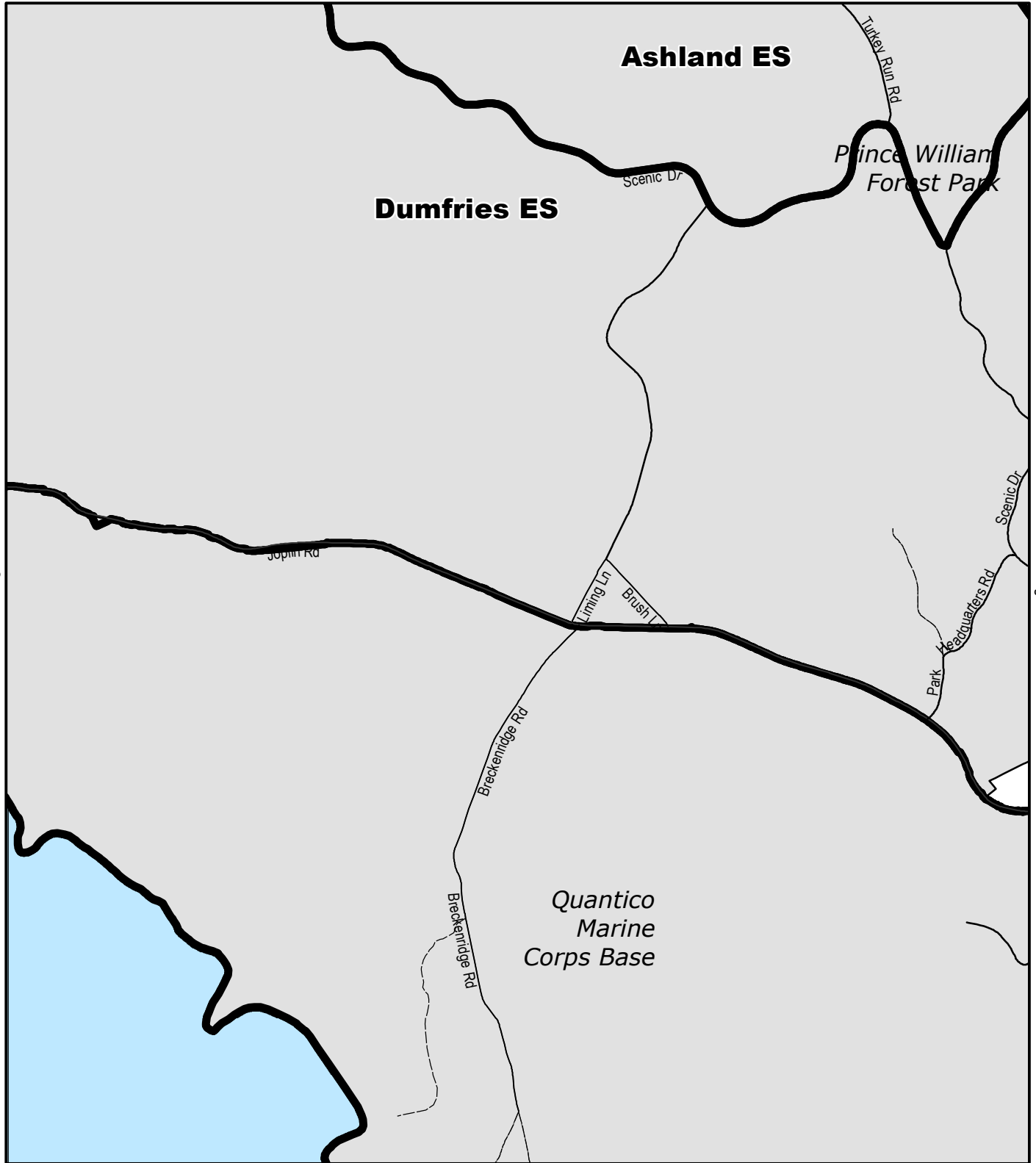
Page J7

Locator
Map



Elementary School Boundaries: 2009-10

See Page 18



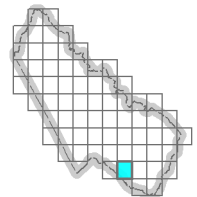
0.25 0.125 0 0.25 Miles

Prince William County
PUBLIC SCHOOLS
Providing A World-Class Education

Facilities Services -- Planning
www.pwcs.edu/ConstructPlan
703-791-7312

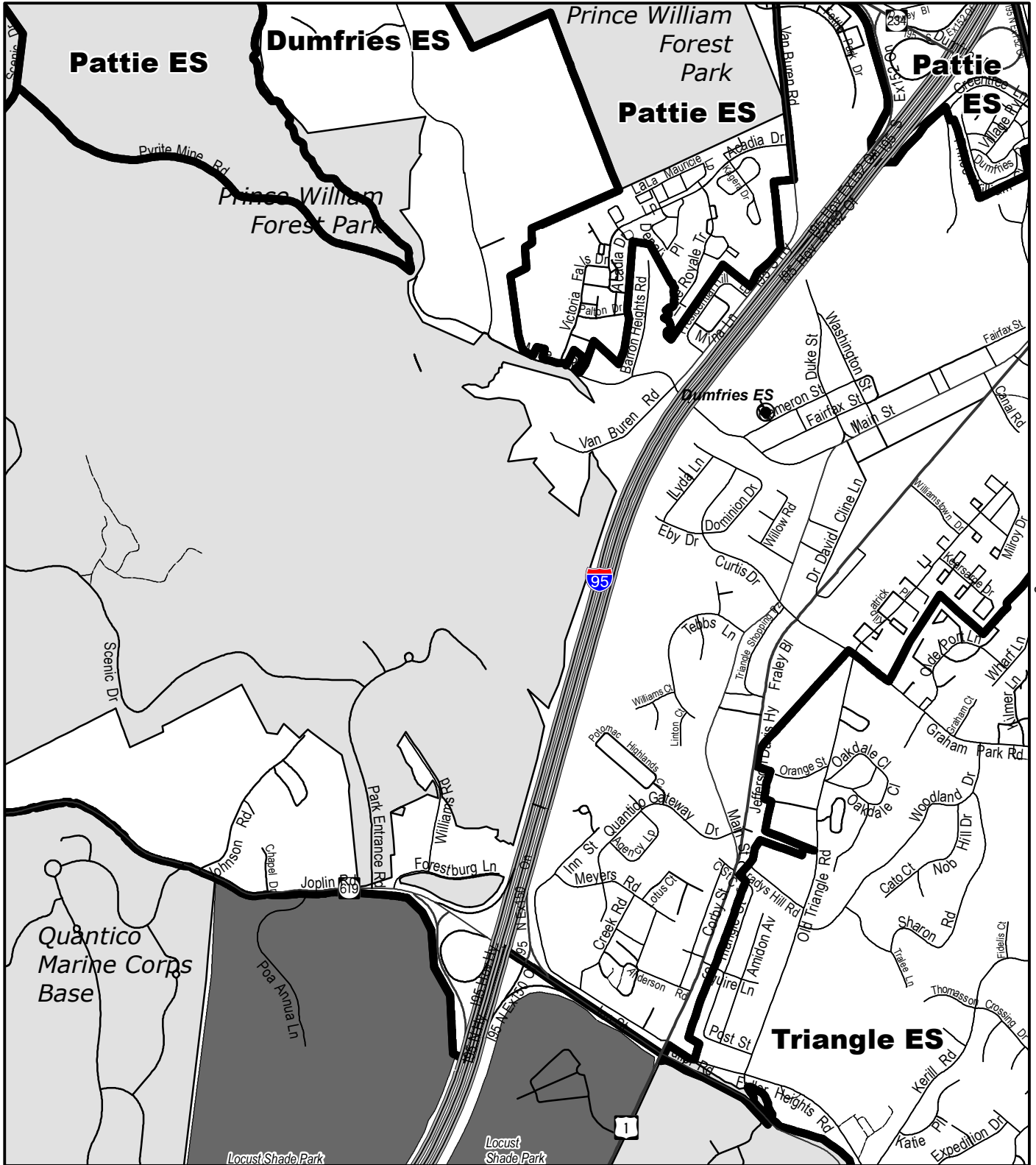
Page J8

Locator
Map



Elementary School Boundaries: 2009-10

See Page 19



See Page K9

0.25 0.125 0 0.25 Miles

Prince William County
PUBLIC SCHOOLS
Providing A World-Class Education

Facilities Services -- Planning
www.pwcs.edu/ConstructPlan
703-791-7312

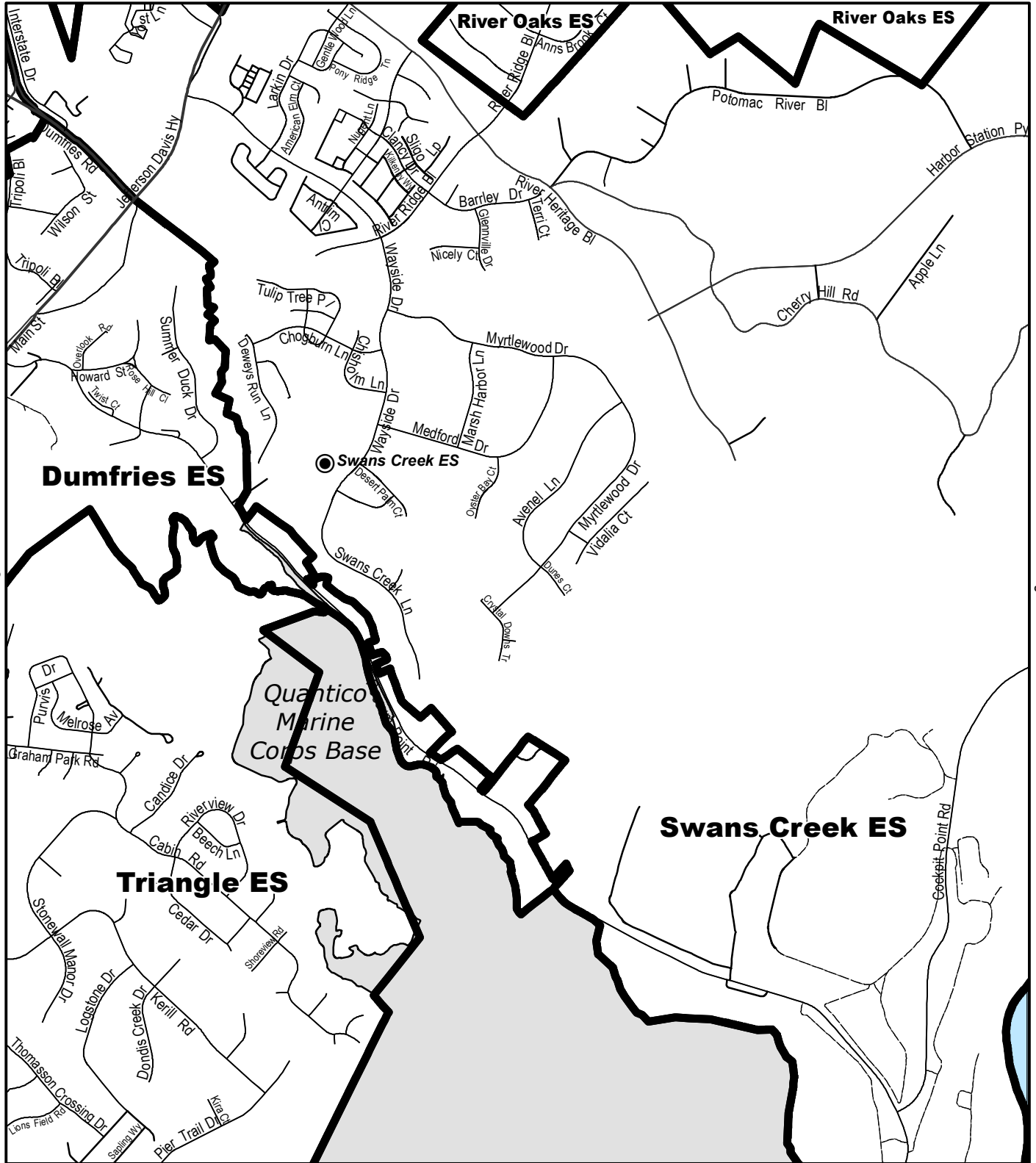
Page J9

Locator
Map



Elementary School Boundaries: 2009-10

See Page I10



See Page J9

See Page J11

See Page K10

0.25 0.125 0 0.25 Miles

Prince William County
PUBLIC SCHOOLS
Providing A World-Class Education

Facilities Services -- Planning
www.pwcs.edu/ConstructPlan
703-791-7312

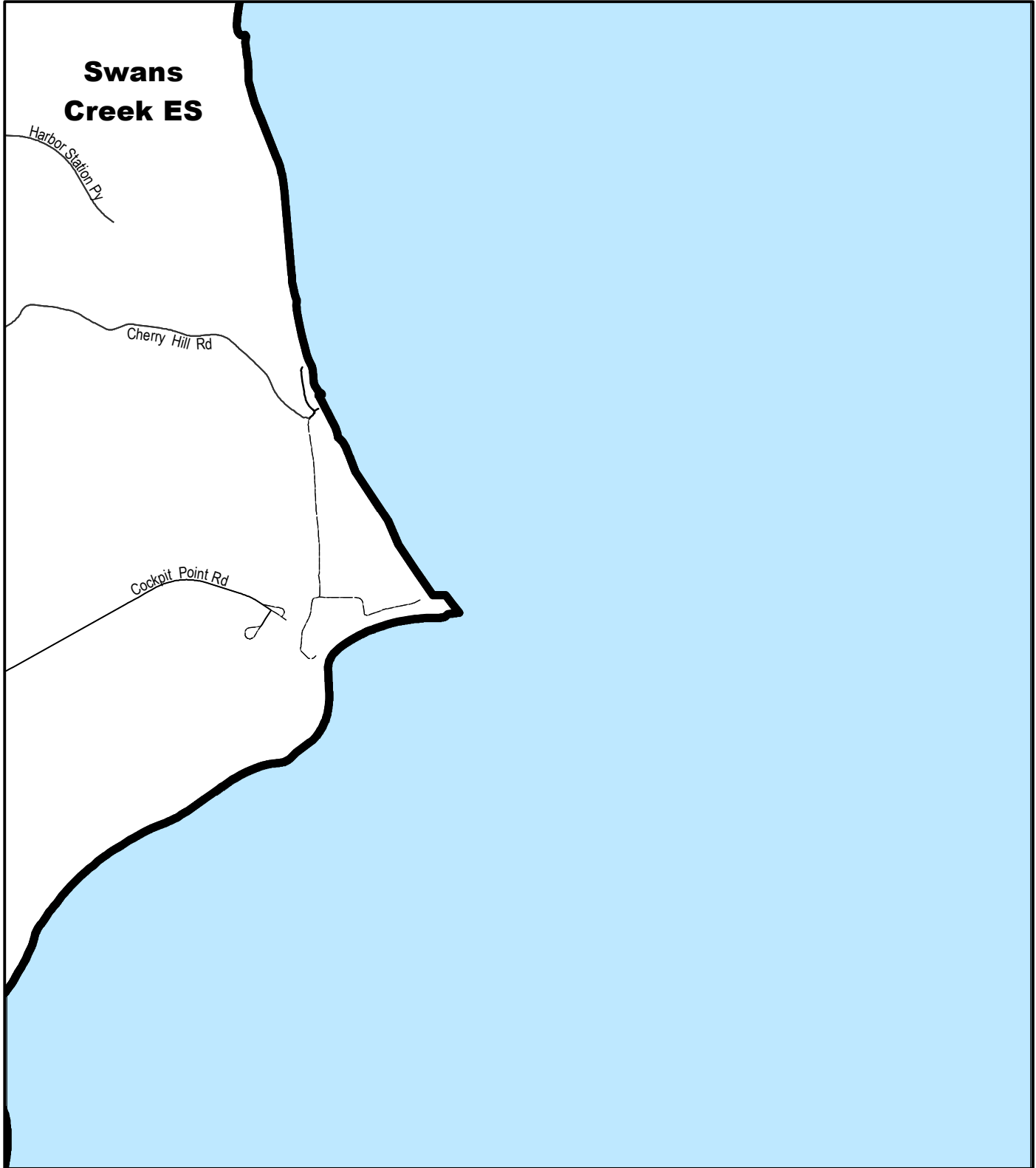
Page J10

Locator Map



Elementary School Boundaries: 2009-10

See Page I11



See Page J10

0.25 0.125 0 0.25 Miles

Prince William County
PUBLIC SCHOOLS
Providing A World-Class Education

Facilities Services -- Planning
www.pwcs.edu/ConstructPlan
703-791-7312

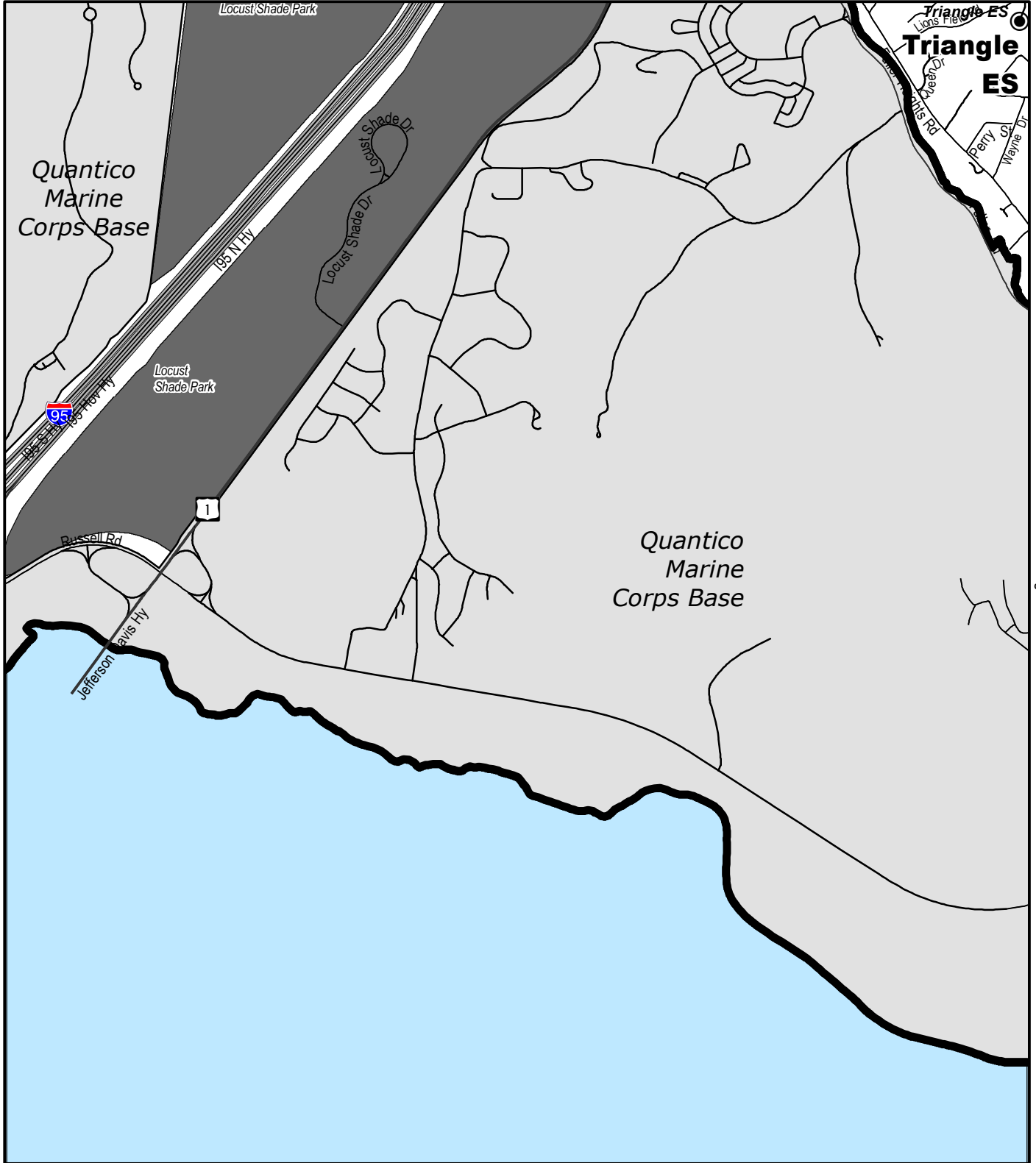
Page J11

Locator
Map



Elementary School Boundaries: 2009-10

See Page J9



See Page K10

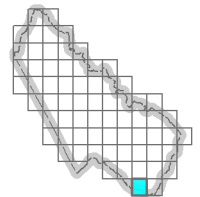
0.25 0.125 0 0.25 Miles

Prince William County
PUBLIC SCHOOLS
Providing A World-Class Education

Facilities Services -- Planning
www.pwcs.edu/ConstructPlan
703-791-7312

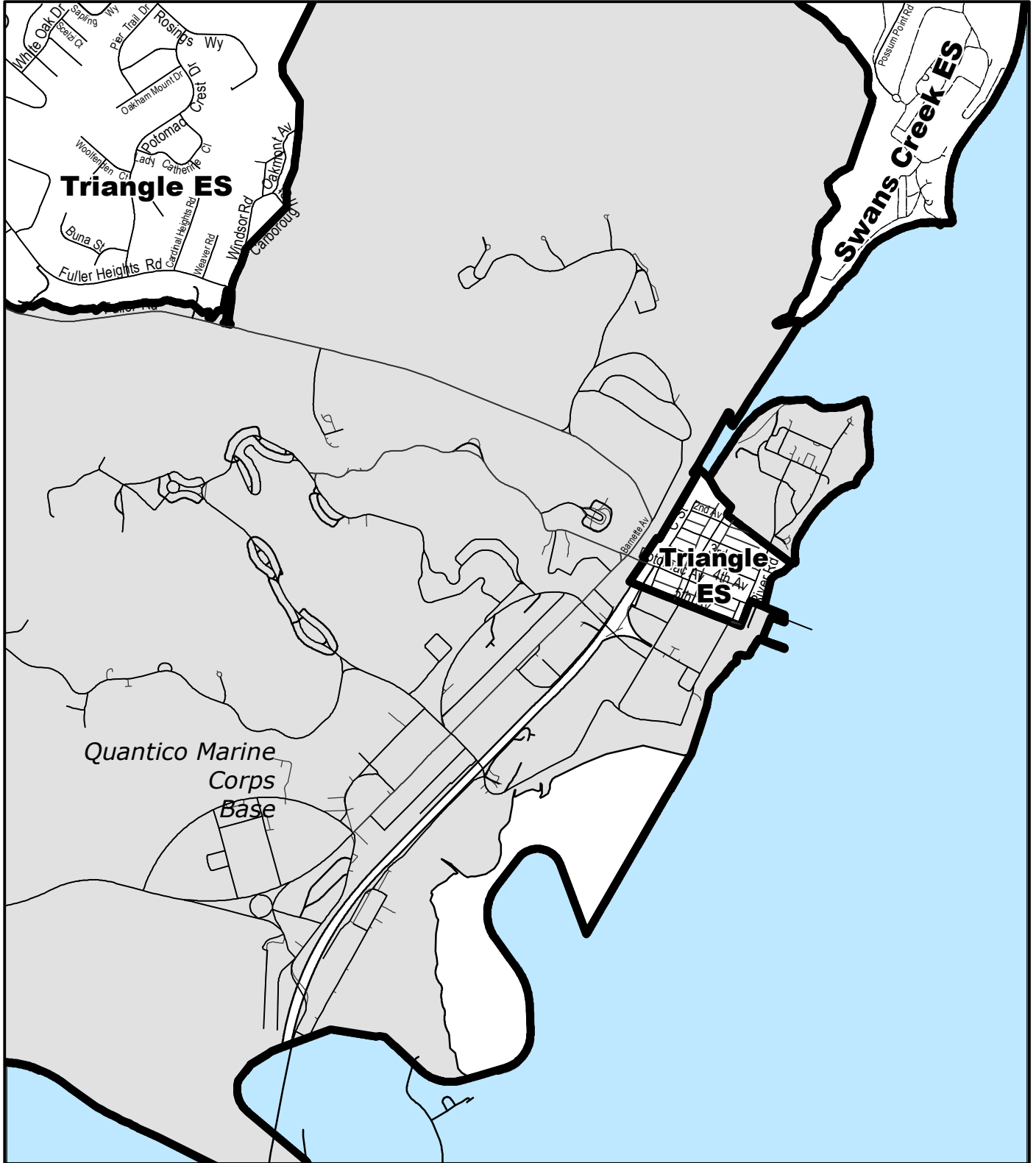
Page K9

Locator
Map



Elementary School Boundaries: 2009-10

See Page J10



See Page K9

0.25 0.125 0 0.25 Miles

Prince William County
PUBLIC SCHOOLS
Providing A World-Class Education

Facilities Services -- Planning
www.pwcs.edu/ConstructPlan
703-791-7312

Page K10

Locator
Map



Attendance Area Map Book - Street Index

Street Name	Page	Street Name	Page	Street Name	Page	Street Name	Page	Street Name	Page	Street Name	Page
<Null>	I10	AINSWORTH ST	D3	ALTON HOTEL CT	G10	ANNAGREEN CT	G8	ARTHUR GRAVES JR CT	F4	AUTUMN PL	F6
2ND AV	K10	AIREDALE CT	F4	ALTUS CT	H11	ANNAPOLIS WY	G11	ARTHUR HILLS DR	D3	AVALON ISLE WY	D3
3RD AV	K10	AIRLEA DR	G4	ALVEY DR	A3, B3	ANNE DE BOURGH DR	K10	ARTHUR ST	C3	AVENEL LN	J10
4TH AV	K10	AIRWICK LN	E4	ALVYN LAKE CL	E4	ANNE MARIE LN	G8	ARTILLERY RD	E6	AVENS CREEK DR	C2, D2
5TH AV	K10	AKELA LN	C2	ALYDAR CT	H5, H6	ANNENBERG CT	C2	ARTO ST	D3, D4, E4	AVERET ST	H11
7TH REGIMENT DR	F6	AKKER CT	C3	ALYSSA LN	C2	ANNS BROOK CT	J10	ARUBA CT	D5	AVIARA VIEW CT	C2
A		AKRON ST	H10	AMAL LN	B3, C3	ANOKA WY	D3	ARUM PL	H11	AVIARY WY	G10
A P HILL CT	F4	ALABAMA AV	H11	AMARA PL	G9	ANSLEY CT	F8	ASBURY RIDGE CT	H4, H5	AVIATION LN	F5
AARON LN	D5	ALAN CT	D6, E6	AMARANTH CT	H8	ANTHONY DR	H8	ASCOT CT	H10	AVINGTON PL	D3
ABBERLEY LP	D3	ALASKA CT	H11	AMARYLLIS AV	F6	ANTIETAM RD	F10, G10	ASDEE LN	G9	AVOCET LP	I11
ABBEY GLEN CT	G9	ALASKA RD	H11	AMBASSADOR DR	D5	ANTIOCH RD	C1, C2, D2	ASHDALE LN	G9	AVON DR	I9
ABBEY KNOLL CT	G9	ALBANY CT	H10	AMBER RIDGE RD	C2, C3	ANTIOCH RIDGE DR	C2	ASHDALE CT	H10	AVONDALE DR	F8
ABBEY MANOR LN	D3	ALBEMARLE DR	D6	AMBERGATE DR	I9	ANTONIA AV	F6	ASHBY CT	G10	AVONLEA WY	B3
ABBEY OAKS CT	G7	ALBERT MYER CT	E7	AMBERLEIGH CT	F6	ANTRIM CL	J10	ASHBY GROVE LP	D3	AYCLIFFE LN	E4
ABBIE LN	G7	ALBERT WY	E3	AMBERVIEW CT	G8	ANTWERP CT	G9	ASHBY OAK CT	C3	AYRSHIRE LN	H11
ABBOT RD	F6	ALBERTSTONE CL	D4	AMBLEWOOD DR	G7	ANVIL DR	E5	ASHDALE AV	H10	AZALEA GROVE DR	F6
ABBOTT CT	F6, H9	ALBRITE CT	F8	AMBROSE CT	E5	APACHE RIDGE CT	D5	ASHDALE CL	H10	AZALEA LN	G11
ABBOTT RD	F6	ALDEBARON LP	D3	AMELIA CT	D6	APOLLO DR	G9	ASHEVILLE ST	E5	AZALEA SANDS LN	J10
ABBOTTSBURY WY	H10	ALDEN CT	G10	AMELIA SPRINGS CL	C2	APPLE CIDER CT	I9	ASHFORD PL	G11	AZTEC PL	G10
ABERNETHY LN	D3	ALDERBROOK DR	C2	AMERICA DR	E3	APPLE LN	J10	ASHGROVE DR	I9	AZURE CT	E6
ABILENE WY	H8	ALDERBROOK WY	C2	AMERICAN EAGLE BL	I10	APPLE TREE CT	H8	ASHLAND AV	D5, E5	B	
ABINGDON CT	D6	ALDERDALE PL	D3	AMERICAN ELM CT	J10	APPOMATTOX AV	D6, E6	ASHLAND COMMUNITY SQ	I8	BABBITT LN	H10
ABNER AV	G11	ALDERWOOD WY	D3	AMERICAN LEGION DR	F6	AQUA VIEW CT	F4	ASHLAND VILLAGE SQ	I8	BABBLING BROOK CT	C1, C2
ACADIA DR	J9	ALDIE RD	B4, C4	AMES CT	I11	ARABIAN PL	G9	ASHLER LN	D3	BABER DR	G6
ACADIA PARK DR	E4	ALDRICH PL	H11	AMESBURY ST	G10	ARAGON CT	F6	ASHLEY CT	G7	BACKUS LN	D6
ACCOLON CT	I9	ALENDAL CT	F8	AMHERST CT	D6	ARBEE CT	H6	ASHLEYS PARK LN	E4	BACKWATER CT	I9
ACCORD CT	C3	ALESSI DR	F5, G5	AMHERST DR	D6	ARBOR CT	H10	ASHLEYS PARK LN	E4	BACON RACE RD	F9, G9
ACER CT	H8	ALEXA CT	E7	AMIDON AV	J9	ARCADIAN SHORE CT	E2	ASHMERE CL	I9	BACONS CASTLE CT	I8
ACER LN	E6	ALEXANDER HAYS RD	F4	AMSTERDAM CT	D2, E2	ARCARI DR	F4	ASHMONT CT	G9	BADER DR	D5
ACERVILLE PL	C3	ALEXANDER PL	I9	AMY LN	H6	ARCHELON WY	H8	ASHTON AV	D5, E5, E6	BADGER CT	I10
ACORN CT	H10	ALEXANDERS MILL CT	C2	ANACORTES TL	D2	ARCHER CT	H10	ASHWOOD CT	H9	BAGPIPE CT	F4
ACTS LN	J9	ALEXIS CT	H11	ANCESTRY CT	C3	ARDEN CT	I10	ASPEN PL	E6	BAILEY ST	K10
ADA LN	G6	ALEXIS RD	H11	ANCHOR BEND CL	I10	ARDMORE LP	H9	ASPEN TRAIL CT	J10	BAILEYSBURG LN	F2
ADAIR LN	G9	ALFORD VALLEY LN	G8	ANCHOR CT	G10	ARIEL CT	E6	ASPEN TREE LN	H5	BAINBRIDGE CT	E6
ADAMS ST	D6, H10	ALGONAC LP	J10	ANCHOR MILL PL	E3	ARIS CT	H8	ASPEN WOOD CT	F5	BAKER ST	D6, E6
ADAMSON ST	E6	ALISON ST	G11, H11	ANCHORAGE COVE	J9	ARIZONA AV	H11	ASPIRE CT	E4	BAKERSFIELD ST	H9, H10
ADDLERFIELD WY	C2	ALISTAIR DR	G8	ANCHORSTONE DR	G9	ARIZONA CT	H11	ASSATEAGUE PL	I8	BAKERWOOD PL	C3
ADEL DR	H7	ALL SAINTS PL	G10	ANCIENT OAK CT	F7	ARKANSAS CT	H11	ASSETT LP	E5	BALD EAGLE LN	I11
ADELMAN RUN CT	H8	ALLAIRE DR	D2	ANDERSON AV	K10	ARKANSAS ST	H11	ASSOCIATES CT	E5	BALI CT	G9
ADEN RD	F4, G4, H4, H5, H6, H7	ALLEGHANY RD	D6	ANDERSON CT	D5, H10	ARKENDALE ST	H10	ASTER HAVEN CL	C2, D2	BALLAGAN CT	E3
ADERMAN CT	G10	ALLEGRO DR	F6	ANDERSON RD	J9	ARLINGTON AV	D6	ATKINS WY	D3	BALLANTRAE ST	E6, E7
ADIRONDAK CT	D3	ALLEN DENT RD	I10	ANDERSON ST	H10	ARMADA PL	G10	ATLAS PL	G8	BALLAST LN	I10
ADLER LN	D5	ALLEN ST	F6	ANDES CT	H8	ARMITAGE CT	I10	ATLAWALK WY	D3	BALLERINA LP	H10, I10
ADMEASURE CL CL	I10	ALLENS MILL BL	C2	ANDORRA DR	H9	ARMOUR CT	C2	ATTERBURY CT	I9	BALLON CT	H10, I10
ADMEASURE CL	I10	ALLERTON CT	I10	ANDOVER CT	G10	ARMSTEAD ST	G11, H11	ATTINGHAM CT	F7	BALLS BLUFF CT	I8
ADMIRAL BAKER CL	C2	ALLIANCE LN	H10	ANDOVER HEIGHTS DR	I10	ARNICA ST	H11	ATWATER LN	I9	BALLS FORD RD	D4, D5, E4
ADMIRAL BLACK DR	I10	ALLSPICE CT	G10	ANDREW DR	E7	ARNIE CT	E7	AUBREY DR	D6, E6	BALOO TR	C2
ADMIRAL DR	G11	ALLSTADT FARM LP	J9	ANDREW HUMPHREYS CT	F4	ARNOLD PALMER DR	C2	AUBURN HILLS DR	H9, I9	BALSAM HOLLOW CT	B4
ADRIAN CT	H11	ALLWOOD CT	F6	ANDREWS PL	I9	ARNOT LN	E4	AUBURN RD	E2, F2	BALSAM ST	H11
ADRIATIC CT	C2	ALMANSOR PL	C2	ANDRUS DR	H8	ARRINGTON CT	F6, G6	AUGUSTA RD	D6	BALTUSROL BL	D2, D3, E2
ADRIENNE PL	E6	ALMOND ST	E6	ANDY CT	H9	ARRINGTON FARM CT	E7	AUGUSTUS CT	G9	BAMBI CT	I10
ADRIFT CT	I10	ALMOND TREE CT	F6	ANGEL FALLS ST	E4	ARROWFIELD TR	C2	AURORA DR	H10	BANBURY DR	B3, C3
AEGEAN TR	F10	ALPAUGH ST	F6, F7	ANGELOND LN	D4	ARROWHEAD CT	G10	AUSLEY CT	H5	BANCHORY PL	F3
AFFIRMED PL	D3	ALPHA CT	E6	ANGLIA LP	I9	ARROWLEAF TN	E2	AUSTIN CT	H10	BANCROFT LN	G9
AFTON CT	E6, H9	ALPINE BAY LP	D2, E2	ANGUS DR	C3	ARROWOOD DR	E7, F7	AUSTIN WY	F6	BANBERRY CL	G8
AGENCY LP	J9	ALPINE ST	D6, E6	ANJOU CT	F6	ARTEMUS RD	C3, C4	AUSTRAL PL	H8	BANJO CT	I10
AIDEN DR	H11	ALPS DR	H8	ANN NATALIE LN	G6	ARTERY LN	H9	AUTUMN DR	D5	BANK BEAVER CT	G7
		ALTENBURY LP	D3	ANN SCARLET CT	I11			AUTUMN BROOK LN	G7		
		ALTOMARE TRACE WY	I9	ANNA CT	E6, E7			AUTUMN GLORY LN	E4		
								AUTUMN LN	I9		

Attendance Area Map Book - Street Index

Street Name	Page	Street Name	Page	Street Name	Page	Street Name	Page	Street Name	Page	Street Name	Page
BANKHEAD DR	E6	BATTLEVIEW PY	D5	BELGROVE GARDENS LN	E3	BETHLEHEM RD	D5, E5	BLOSSOM HILL DR	C2	BOUQUET LN	I10
BANKHEAD ME	E6	BAUER RD	K10	BELL CT	H9, H10	BETHPAGE LN	C2	BLOSSOM LN	F8	BOURNE PL	E4
BANKS CT	J9	BAXTER ST	G11, H11	BELL WOOD FARM LN	F3	BETON CT	C3	BLOWING LEAF PL	I9	BOUTILIER LN	F6
BANNERWOOD DR	E5	BAY CL	H11	BELLE GRAE DR	D5	BETTIS AV	J9	BLUE BELL CT	F8	BOW HUNTER CT	G7
BANNON WY	H10	BAY ST	H11	BELLE VIEW RD	H11	BEVANWOOD DR	I9	BLUE GRAY CL	D5	BOWERS BROOK PL	E3
BANTRY CT	H8	BAY VISTA DR	H11	BELLEAU WOOD DR	K10	BEVERLEY MILL DR	C1, D1	BLUE HERON WY	E3	BOWERS HILL DR	C2, C3
BARBADOS LN	D5	BAYBERRY AV	E6	BELLEPLAIN CT	I10	BEVERLY RD	D1	BLUE JAY CT	H9	BOWES LN	H10
BARBEE RD	G5	BAYBERRY CT	E6	BELLEVILLE AV	H10	BEXHILL CT	D2	BLUE POOL DR	I10	BOWLINE LP	G10, G11
BARBEQUE PL	I10	BAYFIELD DR	H10	BELLFLOWER CT	H10	BICYCLE PL	I10	BLUE RIDGE CT	E5	BOWLING GREEN WY	E3
BARCELONA CT	I10	BAYLOR PARK CT	E4	BELLINGHAM DR	D3	BIDDEFORD WY	H10	BLUEBIRD LN	C4	BOWMAN CT	H10
BARGE CL	I10	BAYLOR ST	H10	BELLONA RD	H11	BIDDLE AV	K10	BLUEFIN DR	H9	BOWMANS FOLLY DR	H8, I8
BARGER PL	I9	BAYONET WY	E5	BELMONT BAY DR	G11, H11	BIDWELL PL	E3	BLUEGRASS CT	G4	BOX ELDER LP	D3
BARKHAM DR	H10	BAYOU BEND CL	J9	BELMONT DR	H11	BIG CREST LN	I11	BLUFF POINT CT	E3	BOX TURTLE CT	H8
BARKSDALE ST	H10	BAYOU WOOD CL	G11	BELMONT GROVE RD	H3, H4	BIG OAK CL	F8	BLUFF VIEW CT	G10	BOXWOOD DR	I9
BARKWOOD DR	H9	BAYSIDE AV	H11	BELVEDERE DR	H10	BIG SPRINGS LP	E4	BLYSDALE LN	G9	BOXWOOD FARMS DR	B4
BARLEY FIELD PL	D3	BAYVIEW DR	H11	BELWOOD LN	H9	BIGLEAF MAPLE CT	E3	BLYTH CT	I9	BOYD CT	H9
BARN OWL CT	E3	BEACHLAND WY	I9	BEN LOMOND PARK DR	D6	BINDER CT	I10	BOAR FARM CT	F6	BOYDTON PLANK CT	C3
BARN SWALLOW PL	I11	BEACHVIEW CREEK DR	G8	BENBOW CT	H10	BIRCH CREEK CT	J10	BOAR RUN CT	I8	BOYER LN	F8, G8
BARNABAS TL	H10, I10	BEACHVIEW DR	I9	BENCHMARK LN	E3	BIRCH ST	E7	BOATERS COVE PL	H11	BRACKEN CT	F7
BARNACLE PL	I9	BEACHWATER CT	I9	BENCREST WY	D3	BIRCH WHITE CT	H8	BOATSWAIN CL	I10	BRACKETS FORD CL	F6
BARNETT AV	K10	BEACON CT	I9	BENECIA LN	I9	BIRCHDALE AV	H10	BOBBY SPENCER ST	G4	BRACKNELL DR	G9
BARNETT ST	E6	BEACON HILL PL	I9	BENEDICT CT	I10	BIRCHDALE SQ	H10	BOBCAT CT	H9	BRADDOCK DR	H10
BARNETTE CL	K9, K10	BEADFIELD CT	G7	BENEDICTINE WY	E4	BIRCHWOOD CT	E6	BOBEDGE DR	D2	BRADEN DR	E5
BARNWOOD RD	E7	BEALE CT	H10	BENFORD DR	C3	BIRD HAVEN WY	I9	BOBOLINK DR	I11	BRADFORD LN	H7
BARRETT DR	E5, E6	BEAMER WY	E5	BENGAL PL	C2	BIRD WATCH CT	I11	BOBSTER CT	I10	BRADFORD ST	H10
BARRINGTON PL	I9	BEAR CREEK DR	F7	BENITA FITZGERALD DR	H10, I10	BIRKENHEAD PL	D3	BOBWHITE DR	C4	BRADLEY CEMETERY WY	F6
BARRISTER PL	G9, G10	BEAR HOLLOW TL	B1	BENNETT ST	E6	BIRMINGHAM DR	E7	BODENSEE LN	H7, H8	BRADLEY CT	E7
BARRLEY CT	J10	BEARHURST DR	E3	BENS WY	F6	BIRNHAM WOOD CT	E2	BOGIE LN	E3	BRADLEY FOREST RD	F6, G6
BARRLEY DR	J10	BEARS DEN CT	F7	BENSON CT	I9	BISBEE CT	H10	BOGNER DR	I9	BRADLEY FORGE DR	F6
BARRON HEIGHTS RD	J9	BEARSS LP	K10	BENT GRASS DR	C2	BISCUIT CT	I10	BOLD VENTURE WY	D3	BRADYS HILL RD	J9
BARRON ST	G7	BEARSS RD	K10	BENT TREE LN	F7, F8	BISHOP PL	I9	BOLEY PL	E3	BRAEMAR PY	F4
BARRONS REACH LN	E4	BEATEN PATH CT	J9, J10	BENTLEY CL	H10	BISMARCK AV	H10	BOLLARD LN	I10	BRAEMAR VILLAGE PZ	E4
BARROWS LN	G9	BEAU RIDGE DR	I10	BENTON LAKE RD	E4	BISON CT	G9	BOLTER LN	F4	BRAGG LN	E6, F6
BARTON CT	H10	BEAUFONT SPRING CT	G9	BENTON ST	H10	BITTERN WY	E3	BOLTON OVERLOOK CT	F9	BRAHMS DR	H10, I10
BARTOW PL	E6	BEAUMONT RD	H10	BENVENUE RD	B3	BITTERROOT CT	D3	BOMBAY WY	G9	BRAIDED STREAM DR	E3
BARTOW ST	E6	BEAUREGARD AV	E6	BERKELEY DR	B2	BITTLE LN	F3, G3	BONAIR DR	D6	BRAMBLE CT	E6
BASIL CT	G8	BEAVER DAM RD	I9	BERKLEY LN	H10	BIXBY RD	H10	BOND CT	E6	BRAMBLEWOOD LN	I10
BASILONE DR	K10	BEAVER FORD RD	G9, G10	BERKSHIRE DR	H10	BIXLEY HILL CT	I10	BONFIRE DR	D3	BRAMPTON CT	G9
BASILWOOD DR	F6	BEAVER MILL LN	G7	BERKSHIRE ST	F6	BJORK LN	G9	BONHAM CL	E5, E6	BRANCH PARK TR	E4
BASIN ST	H11	BEAVER POND RD	G9	BERLIN CT	H10	BLACK FOREST LN	G9	BONITA CT	H10	BRANCH ST	G3
BASIN VIEW LN	I10	BEAVERWOOD PL	G10	BERMUDA LN	D5	BLACK HAWK CT	E7	BONNEVILLE LN	H9	BRANCHVIEW CT	F6
BASKET RING CT	D3	BECK LN	E6	BERNARD CT	F6	BLACK HORSE CT	D5	BONNIE BRAE FARM DR	C2	BRANCHVIEW LN	F6
BASQUE PL	G10	BECKHAM CT	E7	BERRY POND PL	C2	BLACKBURN RD	H10, H11, I10	BONNIE BRIAR LP	D2, E2	BRANDON CT	H10
BASS POND CT	G8	BECKY CT	E7	BERRY RD	B3	BLACKJACK OAK LN	I10	BONNY RD	H10	BRANDON HILL LP	D3
BASSETT CT	J9	BEDDER STONE PL	E4	BERRYVILLE CT	C2	BLACKSMITH TR	I11	BONNYKELLY CT	F3	BRANDON ST	E7
BASSWOOD DR	G8	BEDFORD RD	D5	BERTALICE CT	F5	BLACKSTONE RD	E6	BOOMERANG WY	D3	BRANDON WY	D5
BATEMAN CT	G10	BEE ST	E6	BERTHA CT	E6	BLADEN PL	D2	BOSNA CT	F6	BRANDY LN	F3, G3
BATH CT	H10	BEECH LN	J10	BERTRAM ST	G9	BLAIR BROOK CT	C3	BOTHWELL CT	K10	BRANDY MOOR LP	I10
BATHGATE WY	E4, F4	BEECH PL	E6	BERWICK PL	G9	BLAIR CT	H10	BOTSFORD RD	D5, D6	BRANDYWINE RD	I9
BATLEY PL	G9	BEECHNUT CT	G10	BESSIE WATSON LN	H8	BLAKE WY	C2	BOTTNER CT	H11	BRAVE CT	D2
BATTALION SQ	F4	BEECHTREE DR	G6	BETHANY CT	F6	BLANCHFIELD AV	K10	BOTTS AV	H11	BRAWNER DR	I9
BATTALION WY	E7	BEECHTREE LN	I10	BETHANY SPRINGS ME	E4	BLAND DR	D5	BOUNDARY AV	D6	BRAWNERS FARM PL	G11
BATTERSEA RD	I9	BEECHWOOD LN	K10	BETHEL CHURCH DR	H10	BLANDSFORD DR	F7	BOUNDBROOK TR	E4	BRAXTED LN	E6
BATTERY HEIGHTS BL	E6	BEEGEE CT	G11	BETHEL RD	H7	BLAZER LP	H10	BOUNTIFUL LN	H10, I10	BRAZIL CL	H10
BATTERY HILL CL	I10	BEL AIR PLANTATION RD	H9	BETHLEHEM CHURCH RD	K9	BLEIGHT DR	D2, D3				
BATTLE CT	E6	BEL AIR RD	H11			BLENDIA LN	E5				
BATTLE ST	E6	BEL AIRE ESTATES PL	H8			BLOOMFIELD DR	I9				
BATTLEFIELD DR	F5, F6	BELFIELD CT	G10			BLOOMS QUARRY LN	E6, E7				
		BELFRY LN	H10			BLOOMS RD	E7				
						BLOOMSBURY CT	G10				

Attendance Area Map Book - Street Index

Street Name	Page	Street Name	Page	Street Name	Page	Street Name	Page	Street Name	Page	Street Name	Page
BRAZILNUT CT	H8	BRINESTONE PL	C3	BUCHANAN CT	G8	BUTTERFLY WY	J10	CAMFIELD CT	D5	CARLINGTON VALLEY CT	F7
BRECHIN WY	D5	BRINKLEY LN	E6	BUCK BOARD CT	G9	BUTTERNUT CL	F6	CAMP JONES CT	F4	CARLSBAD RD	H9
BRECKENRIDGE RD	J8	BRINN CT	H7	BUCK LN	I9	BUTTERNUT ST	E5, E6	CAMP SNYDER BL	C2, D2	CARLSMORE CT	D3
BRECKINRIDGE LN	G8	BRISTOL CL	G10	BUCKEYE CT	E6	BUTTON ST	K9, K10	CAMPAIGN CT	D5	CARLTON DR	E6
BREEDEN AV	E6	BRISTOL CT	H10	BUCKEYE TIMBER DR	E4	BUTTONBUSH CT	E6	CAMPBELL CT	D5	CARLTON OAKS PL	C2
BREEDERS CUP DR	D3	BRISTOW CENTER DR	F4	BUCKHALL FARM CT	E7	BUTTONWOOD CT	H8	CAMPBELL LN	H9	CARLY LN	G10
BREEZE WY	I9	BRISTOW RD	F4, F5, G5, G6, H6, H7	BUCKHALL RD	F7	BUTTRESS LN	E6	CAMPFIRE CT	E4	CARMEL WY	F6
BREEZEWAY DR	F4	BRISTOW RIDGE LN	G5	BUCKINGHAM CT	I9	BYBROOK LN	G10	CAMPFOR CT	F6	CARMELLA CT	E3
BREEZEWOOD CT	C3	BRISTOW STATION DR	F4	BUCKLAND MILL RD	E2	BYRD DR	E6	CAMPTOWN CT	B3	CARMODY PL	H10
BREEZY KNOLL DR	E7	BRISTOW VILLAGE BL	F4	BUCKLEY CT	G9	BYRNE PL	G7	CAMUS ME	H10	CARNOCH WY	F4
BREEZY RIDGE WY	H11	BRISTOW WOODS CT	G6	BUCKNER RD	F6	BYRON ST	D6	CANADA GOOSE LP	I11	CAROL AV	G6
BREMEN CT	I10	BRITON CT	G9	BUELL CT	J9	C		CANAL RD	J9	CAROLINA DR	F5
BREMERTON DR	H10	BRITANNY CT	G9	BUENA CT	H10	C ST	J9, K10	CANARY CT	H9	CAROLINA INFANTRY WY	D4
BREN FOREST WY	G8	BROADLANDS CT	E3	BUENA VISTA DR	I9	CABEL DR	E6	CANCUN CT	E2	CAROLINE CT	H11
BRENDAL WY	F6	BROADLANDS LN	E3	BUFFALO CT	H10	CABIN BRANCH CT	F6, F7	CANDICE DR	J10	CAROLINE ST	H11
BRENDON DR	H7	BROADLEAF TR	D3	BUFFLEHEAD CT	G10	CABIN RD	J10	CANDLESTICK CT	I9	CAROLYN FOREST DR	G11
BRENMILL LN	G6	BROADSWORD DR	F3, F4	BUGLE CT	F6	CABIN RIDGE CT	F6	CANDLEWOOD CT	H11	CARRAGEEN DR	H8
BRENT RIDGE CT	J10	BROADWAY ST	K10	BUGLECALL PL	D3	CABOOSE TL	D2	CANDY CT	F5, F6	CARRIAGE FORD RD	G4, H3, H4
BRENT ST	E6	BROADWINGED DR	E3	BUILDAMERICA DR	H11	CABOT CT	E6	CANE BRAKE ME	E4	CARRIAGE HILL DR	H8
BRENTSVILLE RD	F6, G6	BROCKENBROUGH DR	J9	BULKHEAD DR	I10	CADBURY WY	H10	CANMORE WY	F4	CARRIAGE LN	E6
BRENTSVILLE RUN CT	F6	BROGUE CT	D3	BULL LEA LN	D3	CADET CT	E4	CANNON BALL CT	E5	CARRICK DR	D3, E3
BRENTTOWN CT	G4	BROKEN BRANCH LN	D5	BULL RUN LN	D3	CAGNEY CT	I9	CANNON BLUFF DR	F8, G8, G9	CARRICK LN	F7
BRENTWOOD CT	H10	BROKER LN	I10	BULL RUN OVERLOOK CT	C4, C5	CAHILL LN	J10	CANNON RIDGE DR	E6	CARRINGTON PL	D5
BRENTWOOD DR	F7	BROMLEY CT	F10	BULLEN BLUFF TR	D3	CAHILL MOUNTAIN WY	F4	CANNON ST	K10	CARROLL AV	I10
BRETTON WOODS DR	E6	BRONCO WY	I10	BULLOCH DR	D5	CAIRN MOUNTAIN WY	F4	CANNONEER CT	E6	CARRS BROOKE WY	I8
BREVARD PARK CT	E4	BRONSON CT	H10	BUNA ST	K10	CAIRO PL	G9	CANNONS CT	H11	CARSON DR	H9, H10
BREVET CT	F4	BROOK DR	H10	BUNKER CT	I9	CAISSON CT	F8, F9	CANOVA DR	G7	CARTAGENA DR	D2
BREWER CREEK PL	E4	BROOKFIELD RD	G4	BUOY CT	I10	CAITHNESS CL	F4	CANOVA FOREST CT	G7	CARTER LN	G11
BREWERS SPRING RD	D4	BROOKMEAD DR	G7	BURBANK LN	H10	CAITLIN CT	E5	CANOVA SPRINGS PL	G7	CARTERWOOD DR	D3
BREWLAND WY	F4	BROOKMOOR LN	H10	BURGHED DR	F4	CAJUN CT	J9	CANTANIA PL	G10	CARTHAGE DR	H10
BREWSTER CL	G10	BROOKS LN	D7	BURGUNDY PL	G10	CALADIM DR	F6	CANTER LN	B4	CARTWRIGHT CT	E7
BRIAN CT	E7	BROOKSIDE CT	G11	BURKE DR	H11	CALDER CT	E7	CANTERBURY LN	B3, C3	CARVER RD	D2
BRIAR ROSE LN	G11	BROOKSTONE CT	D5	BURLEIGH LN	H10	CALEB CT	G10	CANTILEVER CT	G10	CARVETH PL	H11
BRIARMONT LN	F6	BROOKVIEW CT	D5	BURLINGTON CT	E6	CALEDONIA CL	G10	CANTON CT	I10	CASABLANCA CT	H6, H7
BRIARWOOD DR	J10	BROOKVILLE LN	H10	BURMA RD	I8, I9	CALEXICO LN	H9, I9	CANTON ST	D3	CASCABEL CT	G8, G9
BRICE HOUSE CT	G10	BROOKWAY CT	F10	BURNET CT	F6	CALICO LN	H6, H7	CANTWELL ST	D3	CASCADE FALLS DR	E4
BRICE ST	H11	BROTHERS CT	G6	BURNING RIDGE CT	G9	CALIFORNIA ST	H11	CANVASBACK CT	I11	CASCADE WY	G9
BRICKERT PL	G9	BROUGHTON PL	D3	BURNLEY GLEN CT	C3	CALLA CT	H11	CANYON CREEK WY	C2	CASEY LN	E3, E4
BRICKSHIRE LN	F6	BROWN DEER CT	C2	BURNS DR	H11	CALLAN DR	D5	CAPE COD CT	G10	CASPIAN WY	F6
BRICKWOOD DR	H10	BROWN THRASHER CT	E3	BURNSIDE CT	E7	CALLAO CT	I10	CAPE MAY CT	I10	CASS BROOK LN	I10, J10
BRIDGEPORT DR	H9	BROWNING CT	F6	BURNSIDE FARM PL	C2	CALLEE WY	H10	CAPERON CT	H8	CASS PL	D5
BRIDGETON CT	F10	BROWNS LN	E6, E7	BURNSIDE RD	E5	CALLIE FURNACE CT	I8	CAPERTON CT	H8	CASSANDRA CT	G10
BRIDLE LN	B4	BROWNS PL	E6	BURNT TREE DR	F7	CALLOWAY CT	G10	CAPITAL CT	F5	CAST OFF LP	I10
BRIDLE POST PL	G7	BROZ CT	F6	BURNTWOOD CT	G11	CALM POND CT	E7	CAPON TREE LN	I10	CASTILE CT	G10
BRIDLEWOOD DR	E3	BRUCE CT	E6	BURR LN	H10	CALOOSA WY	H10	CAPRI LN	I10, J10	CASTLE CT	H9
BRIDWELL DR	G5	BRUIIN CT	F7	BURRELL LN	D5, E5	CALTHORPE PL	D3	CAPTAINS COVE	G11	CASTLE HILL DR	H10
BRIER CREEK DR	C2	BRUNGER ST	G6	BURROUGH HILL LN	J10	CALUMET CT	C3	CAPTAINS CT	G10	CASTLE RD	D5, D6
BRIER POND CL	I10	BRUNS LN	I4	BURTON ST	H11	CALVARY CT	D5, E5	CARA DR	G11	CASTLEBRIDGE LN	H9
BRIGADE CT	E6	BRUNSWICK CT	H10	BURWELL RD	E2, F2	CALVERT ST	H11	CARAPACE CT	G8, H8	CATALPA CT	H10
BRIGANTINE LN	E6	BRUSH LN	J8	BUSCHWOOD ME	E3	CALVERTS MILL WY	E3	CARAWAY CL	D5	CATAMARAN CT	I9
BRIGGS WY	H10, I10	BRUSSELS WY	G9	BUSHEY DR	I10	CALYPSO DR	F6	CARBOROUGH ST	K10	CATAPULT LN	E3
BRIGHT POND WY	E7	BRUTON PARISH CT	E6	BUSICK CT	D2	CALYPSO FALLS WY	E4	CARDAMOM DR	G10	CATAWBA DR	G9
BRIGHTLEAF CT	H9	BRYAN CT	H10	BUSINESS CENTER CT	F5	CAM FELLA LN	D3	CARDIFF CT	G10	CATBIRD DR	E3
BRIGHTON WY	D5			BUSINESS WY	E6	CAMBORNE CT	E4	CARDIN PL	H9	CATBRIER CT	H10
BRIGHTVIEW WY	D3			BUTLER PL	I9	CAMBRIDGE DR	G10	CARDINAL CREST DR	H9, I9	CATENARY DR	I10
BRIGHTWOOD LN	H10			BUTTERCUP PL	D5	CAMDEN PARK CT	E4	CARDINAL DR	H9, I9, I10	CATHARPIN RD	C3, D3
BRIGSTOCK CT	E4			BUTTERFIELD ST	D5	CAMDENHURST DR	D3	CARDINAL HEIGHTS RD	K10	CATHARPIN VALLEY DR	C3, C4
BRINESTONE ACCESS RD	C3					CAMELLIA LN	H9	CARDINAL RIDGE CT	F9		
						CAMELOT CT	I9	CARIBBEAN CT	C2		
						CAMERON ST	J9				

Attendance Area Map Book - Street Index

Street Name	Page	Street Name	Page	Street Name	Page	Street Name	Page	Street Name	Page	Street Name	Page
CATHARPIN WY	C3	CHACONAS CT	E2	CHAUCER LN	G9	CHIPPER CT	E3	CLIFTON MANOR PL	B3	COLFAX CT	E6
CATHEDRAL DR	G10	CHADDS LANDING WY	D6	CHEAL CT	A2	CHISHOLM LN	J10	CLIFTON ST	D6, E5, E6	COLFAX DR	D6, E6
CATHER AV	F6	CHADDSFORD TR	G8	CHELMER CT	G9	CHOATE CT	I10	CLINTON DR	H6	COLFAX RD	H11
CATLETTS STATION CT	F4	CHADWICK CT	G10	CHELMSFORD DR	D3	CHOCTAW RIDGE CT	G10	CLIPPER DR	G10, G11	COLGATE CT	G10
CATLIN AV	K10	CHAFFINS FARM CT	C3	CHELSEA DR	H10	CHOGBURN LN	J10	CLORE PL	G9	COLLIER LN	E3
CATO CT	J9	CHALET CT	G10	CHELSON LN	G9	CHOIR ST	H10	CLOUDBERRY WY	F6	COLLINGHAM PL	D3
CATOCTIN DR	G10	CHALFONT DR	C3	CHELTHENHAM CT	G10, G11	CHOKECHERRY CT	F5	CLOUDS HILL PL	F7	COLLINGTON CT	H11
CATON HILL ENT R	H10	CHALICE CT	I9	CHENEY WY	D3	CHOPAWAMSI CT	I10	CLOVER CT	D5	COLLINGWOOD CT	G10
CATON HILL RD	H10	CHAMBERLAIN PL	H10	CHERBORG PL	G9	CHORLEY WY	E4	CLOVER HILL CT	F6	COLLINREID CT	F7
CATON PL	G7	CHAMBERRY CL	C3	CHEROKEE RUN CT	C2	CHOWNING CT	I10	CLOVER HILL RD	E6, F5, F6	COLLINS CT	B2
CATROCK SLUICE WY	I8	CHAMBORD LN	G9	CHERRY HILL RD	J10, J11	CHRISTIAN LN	G6, G7	CLOVERDALE RD	H9, H10	COLONEL CT	E5, F5
CATTAIL CT	D5	CHAMPION CT	E6	CHERRY OAK CT	E5	CHRISTINE PL	G6	CLOVERTREE CT	D5	COLONEL TANSILL CT	I8
CAVALETTI CT	C3	CHAMPION OAK DR	I9	CHERRY RIDGE CT	H8	CHRISTY LN	H10	CLOYD WY	H8	COLONEL WEAVERS CT	F7
CAVALIER DR	G10	CHAMPIONSHIP DR	C2	CHERRY ST	E6	CHRYSLER CT	H9	CLUB CT	F9	COLONEL WOOD RD	D2, D3
CAVALRY WY	G9	CHAMPLAIN DR	G7	CHERRY TREE LN	F6	CHUCKS PL	C3	CLUBHOUSE RD	D3, E3	COLONIAL DR	G11
CAVALRY LN	E6	CHAMPS MILL CT	G7	CHERRYDALE DR	H10	CHULA PL	H9	CLUSTER HOUSE WY	D2	COLONIAL PORT RD	J10
CAVE CT	F10, G10	CHANCEFORD DR	F9, G9	CHELVIL CT	F6	CHURCH HILL DR	H11	COACH WY	D2	COLONIAL ST	J9
CAVENDISH RUN CT	B3, B4	CHANCELLOR DR	G10	CHEVIL CT	F6	CHURCH ST	E6	COACHCREST CT	D5	COLONIAL VILLAGE LP	I8
CAXTON PL	I9	CHANDLER DR	H8	CHEVIL CT	F6	CHURCHMAN WY	G9	COACHVIEW CT	D3	COLONNADE CT	F9
CAYBURY PL	D3	CHANDLER FARM WY	F7	CHEWING CT	F4	CHURCHSIDE DR	E3	COACHMAN TR	I10	COLONY CREEK CT	H8
CEBU ISLAND CT	G10	CHANGING LEAF TR	E4	CHEWING CT	F4	CINCH LN	D3	COBB CT	H11	COLORADO AV	H11, I11
CECIL RD	G6, G7	CHAPARRAL DR	G10	CHEWING RIDGE CL	F6	CINDY LN	I9	COBB RD	G6, G7	COLORIVER RD	G8
CECILIA CT	G11	CHAPEL DR	J9	CHEWING STATION PZ	H9	CINNAMON ST	G10	COBBLE POND WY	E7	COLT FOOT CT	H8
CEDAR BRANCH DR	D2, E2	CHAPEL HILL RD	I11	CHEWING STATION PZ	H9	CIRCUIT CT	C3	COBBLERS GREEN CT	D3	COLTON LN	D5
CEDAR COVE WY	H11	CHAPEL SPRINGS NEW RD	F4	CHEWING STATION PZ	H9	CISLUT LN	E7, F7	COBBLESTONE CT	G7	COLUMBIA RD	H11
CEDAR CREEK DR	F6	CHAPEL SPRINGS RD	F4	CHEWING STATION PZ	H9	CISMONT CT	G10	COBDEN CT	E5	COLUMBIA SPRINGS WY	E4
CEDAR CREST CT	G10	CHAPEL TOWN ME	F4	CHEWING STATION PZ	H9	CLANCY DR	J10	COBIA CT	H9	COLVIN LN	G4, G5
CEDAR DR	J10	CHAPELWOOD CT	E3	CHEWING STATION PZ	H9	CLARA BARTON DR	F4	COCKPIT POINT RD	J10, J11	COMANCHE CT	D2
CEDAR KNOLL CT	H9	CHAPMAN MILL TL	I9	CHEWING STATION PZ	H9	CLAREMONT LN	H9	COCKRELL RD	E5, E6	COMFORT CT	E3
CEDAR RIDGE DR	F6	CHAPMAN OAK DR	E6	CHEWING STATION PZ	H9	CLAREMONT ST	E6	CODE WY	H10	COMMERCE CT	E6
CEDAR RUN DR	H5	CHAPMAN PL	I9	CHEWING STATION PZ	H9	CLARET WY	E3	COFFEE TREE CT	F5	COMMERCE ST	G11
CEDARVILLE CT	C3	CHAPMAN RD	F6	CHEWING STATION PZ	H9	CLARINET CT	H11	COGENBURY CT	I9	COMMISSION CT	G10
CEDARWOOD CT	G10	CHAPOWHITE DR	G9	CHEWING STATION PZ	H9	CLARK PL	E6, F6	COGGS BILL DR	E6	COMMITMENT CT	H9, I9
CELEBRATION WY	I9	CHARDON CT	E7	CHEWING STATION PZ	H9	CLARKFORD CT	G10	COHASSET LN	G10	COMMONWEALTH CT	G8
CELESTE CT	D3	CHARDONNAY PL	E3	CHEWING STATION PZ	H9	CLARKS MOUNTAIN RD	F4	COINER HOUSE PL	I8	COMMUNITY DR	E5
CELESTIAL DR	I10	CHARING CT	G10	CHEWING STATION PZ	H9	CLARKTON CT	D2	COLBERT LN	E7, F7	COMPASS CL	I10
CELLAR DOOR DR	D3, D4	CHARISMATIC WY	D3	CHEWING STATION PZ	H9	CLASSIC CT	G10, H10	COLBURN DR	D6	COMPTONS LN	D4
CELLO WY	E7	CHARITY CT	H10	CHEWING STATION PZ	H9	CLASSIC LAKES WY	G6, H6	COLBY DR	G10	COMRIE WY	E3
CELTIC LN	H8	CHARLENE DR	C3	CHEWING STATION PZ	H9	CLASSIC OAKS CT	H7	COLBY HUNT CT	C3	COMUS CT	H8, I8
CENTER ENTRANCE CT	D5	CHARLES CT	H11	CHEWING STATION PZ	H9	CLASSIC SPRINGS DR	G7	COLCHESTER FERRY PL	G11	CONCERTO CT	F6
CENTER LN	G11	CHARLES EWELL LN	H8, H9	CHEWING STATION PZ	H9	CLATTERBUCK LP	D3	COLCHESTER PARK DR	H7	CONCORD DR	H9
CENTER ST	E6, G3, K10	CHARLES LACEY DR	G8	CHEWING STATION PZ	H9	CLAWSON LN	G8	COLCHESTER RD	H11	CONDOR LN	G10
CENTERPOINTE WY	G9	CHARLES ST	D2	CHEWING STATION PZ	H9	CLAY HILL CT	D3	COLD HARBOR LP	E6	CONFEDERATE CT	J9
CENTERTON LN	D6	CHARLES WACK ST	G6	CHEWING STATION PZ	H9	CLAYTON RD	E4, E5	COLD SPRING CT	E2	CONFEDERATE TL	E5, E6
CENTRAL BRIDGE PZ	H10	CHARLTON CT	H9	CHEWING STATION PZ	H9	CLEAR LAKE CL	H11	COLD STREAM GUARD CT	F4	CONGRESS ST	H11
CENTRAL LP	H10	CHARMED CT	F9	CHEWING STATION PZ	H9	CLEARVIEW AV	C3	COLDFIELD LN	H9	CONIFER CT	H5
CENTRAL PARK DR	F5, H9	CHARNOOD CT	D6	CHEWING STATION PZ	H9	CLEARWATER CT	I9	COLE TIMOTHY CT	G7	CONKLIN WY	D3
CENTREVILLE RD	D7, E6, E7	CHARTER CT	G9	CHEWING STATION PZ	H9	CLEARY ST	F6	COLEBROOK CT	G10	CONLEY PL	D2, D3
CENTURY OAK CT	H7	CHASE CT	D6	CHEWING STATION PZ	H9	CLEBURNE LN	G8	COLEBROOK LN	G10	CONNER DR	E6, E7
CENTURY PARK DR	D4	CHASE EAGLE LN	I10	CHEWING STATION PZ	H9	CLEEVE HILL CT	I10	COLEMAN RECTOR CT	F4	CONQUEST CT	G9
CERISE CT	F6	CHASTE TREE PL	G9	CHEWING STATION PZ	H9	CLEMATIS ST	F6	COLEMAN ST	G6	CONRAD CT	G11
CERRO GORDO RD	D1, E1, E2	CHATHAM ST	E6	CHEWING STATION PZ	H9	CLEMENS WY	C2	COLES DR	F6, F7	CONSTABLE ME	H10
CERROMAR WY	E3	CHATS FORD CT	G11	CHEWING STATION PZ	H9	CLEMSON CT	D5	COLESMIRE GATE WY	E3	CONSTANCE PL	F6
CESSFORD DR	F4	CHATSWORTH DR	E5	CHEWING STATION PZ	H9	CLEVELAND BAY CT	E3			CONSTELLATION PL	H11
CHABLIS CL	G10	CHATTANOOGA LN	I10	CHEWING STATION PZ	H9	CLEVELAND ST	K10			CONSTITUTION CL	G10
		CHATTER BROOK DR	B4	CHEWING STATION PZ	H9	CLIFFBROOK CT	I9			CONTEST LN	A3, B3
		CHATTERLY LP	E5	CHEWING STATION PZ	H9	CLIFFVIEW DR	I9			CONTRACTORS CT	E4

Attendance Area Map Book - Street Index

Street Name	Page	Street Name	Page	Street Name	Page	Street Name	Page	Street Name	Page	Street Name	Page
DIGITAL DR	E7	DOVES LN	G6	DYER DR	H9	EDWARDS ISLAND DR	B3, B4	EMORY LN	I10	EXPRESS DR	G11, H11
DILLINGHAM SQ	G9, G10	DOVETAIL CT	J10	DYERS MILL CT	I10	EDWIN DR	G5	EMPIRE LAKES CT	C2	F	
DILLON AV	H9	DOWDEN DOWNS DR	B3	DYERS RD	H9, I9	EDWIN KING LN	E5	EMPIRE ST	H9		F ST
DILLWYN CT	I9	DOWNEY CT	H9	DYESS ST	K10	EFFINGHAM CT	G9	EMPORIA ST	H10	FABER LN	E4
DILORETA DR	I10	DOWNY FLAKE ME	I9	DYLAN PL	D5	EFTY CT	I11	ENDSLEY TN	H9	FABLE CT	H9
DINGHY WY	I10	DR DAVID CLINE LN	J9	DYNASTY LP	H10	EGGLESTETTON CT	I8	ENFIELD CHASE CT	A2	FAIR HILL LN	G7
DINING WY	H10	DRAGOON GUARDS CT	F4	E		EGRET CT	I11	ENGLISH OAK CT	E6	FAIRFAIR ST	E6, J9, J10
DIPLOMAT DR	D5	DRAKE CT	D6		E ST	H11	EGRET LN	G11	ENGLISH ST	G7	FAIRFIELD LN
DIRECTORS LP	G11	DRAKE LN	B3	EADS CT	G9	EIDERDOWN CT	I11	ENSBROOK LN	H9	FAIRHOPE RD	H9
DISCOVERY BL	E5	DRAPER ST	K10	EAGLE BEAK CL	I10	EIKE LN	G11	ENSENADA CT	H7	FAIRLAND CT	C3
DITMAR CT	E6	DREW CT	D5	EAGLE CT	E7	EILEEN CT	H9	ENSIGN CT	G10	FAIRMONT AV	D6, E6
DIVER CT	E4	DREW HUNT CT	G10	EAGLE FLIGHT CL	I10	EISENHOWER CL	H11	ENSOR CT	H9	FAIRMONT CT	H9
DIVIDED SKY CT	I9	DREXEL ST	G10	EAGLE ISLAND CT	E3	EL RIO CT	H9	ENTERPRISE CT	E7	FAIRVIEW AV	E6
DIXIE CT	E6	DRIFTWOOD LN	H11	EAGLE LN	D7	ELBA CT	G6	ENTERPRISE LN	H11	FAIRVIEW LN	H9
DIXON CT	H9	DRUM SALUTE PL	F4	EAGLE RIDGE DR	I10	ELBERT CT	H9	EPPERSON AV	K10	FAIRWAY CT	E7
DOANE DR	D4	DRY POWDER CL	J10	EAGLE ROCK CT	G9	ELDERBERRY CT	E5, E6	EPPEL ISLAND PL	I8	FAIRWAY DR	I9
DOCHART SOUND LN	F4	DRYDEN WY	I9	EAGLE TALON ST	I10	ELDERMILL LN	D3	EQUINOX LANDING CT	D3	FAIRWEATHER CT	F6
DOCKSIDE CT	G10	DUBLIN DR	D6	EAGLES NEST CL	F8	ELDORADO DR	H9	EQUINOX WY	I9	FAITH CT	H10
DODSON DR	H9	DUBOIS CT	H9	EAHEART LN	G7	ELEANOR CT	G8	EREDINE WY	E3, E4	FALCON DR	G10
DODSWORTH CT	E3	DUCK LN	C1	EAMES LN	H9	ELGIN WY	F4	ERIE CT	D3	FALCON GLEN CT	E4
DODSWORTH DR	E3	DUCK POND TR	E7	EARL CT	J10	ELIFF WY	G9	ERIK DR	H7	FALCON POINT WY	F6
DOE RIDGE CT	A2	DUCKLING PL	I11	EARLHAM CT	H9	ELIM PL	E7	ERIN CT	F6	FALCON VIEW CT	E3
DOE RIDGE RD	A2	DUCKTAN LP	D2, D3	EARLS FERRY CL	E4, F4	ELISE CT	E7	ERIN DR	C1	FALDO DR	C2
DOGAN LN	D6	DUJET CT	F6	EARLY MARKER CT	D2	ELIZABETH BURBAGE LP	I10	ERINBLAIR LP	C3	FALKIRK WY	D5
DOGUES TR	G11	DUFFEY CT	A2	EARLY ST	E6	ELIZABETH CT	E7	ERMINE CT	H9	FALKLAND DR	D1, D2
DOGWOOD PARK LN	D2, D3	DUFFEY DR	A2	EASLEY WY	H9	ELIZABETH ST	G6	ERROLL LN	E4	FALL RIDGE CT	G9
DOGWOOD TREE CT	C2	DUKE ST	J9	EAST CARONDELET DR	E7	ELKWOOD CT	I9	ESKEW CT	G9, G10	FALL RIVER WY	H10
DOLLY MADISON CL	G10	DULCINEA PL	G10	EAST COLONIAL DR	G11	ELLESMERE WY	E4	ESQUARRE CT	I10	FALLBROOK LN	H9
DOLPHIN DR	I9	DUMFRIES DR	J9, J10	EAST LOCUST ST	G11	ELLCOTT LN	E6	ESSEX DR	H10, H11	FALLEN LEAF CT	G9
DOMINICAN DR	J10	DUMFRIES PL	J9, J10	EAST LONGVIEW DR	H11	ELLCOTT ST	G11	ESTATE DR	H9	FALLEN OAKS PL	C3
DOMINION DR	J9	DUMFRIES RD	F6, F7, G7, H7, H8, I8, I9, J9, J10	EAST ST	E6	ELLIOT CT	H9	ESTATE MANOR DR	E3	FALLING CREEK DR	G7
DOMINION RESERVE CT	C1	DUMFRIES SHOPPING PZ	J9	EASTBOURNE DR	H10	ELLIOT RD	K10	ESTATES POND CT	F6	FALLING WATER DR	E4
DOMINION VALLEY DR	C2	DUNBAR LN	H9	EASTHAM CT	G10	ELLIOTS OAK PL	E4	ESTATES VIEW LN	F6	FALLSMERE CL	D3
DOMINIQUE ESTATES LN	C4	DUNBARS SAWMILL DR	C2	EASTLAWN AV	H9	ELLIS CT	F7	ESTEPPE DR	F7	FALLSTONE PL	I9
DONALD CURTIS DR	I10	DUNBARTON DR	E4	EASTMAN ST	H9	ELLIS FORD PL	E3	ETHEL CT	F8	FALLSVIEW CT	E2
DONDIS CREEK DR	J10	DUNBLANE CT	E3	EASTON CT	E6	ELLIS MILL DR	E3	ETHERIDGE LN	G8	FALLWAY LN	H9
DONEGAN DR	D5	DUNCAN PL	I9	EASY ST	H11	ELLIS RD	F7	ETHERINGTON CT	G8	FALMOUTH CT	G10
DONNA LN	H11	DUNDEE CT	H9	EATON CT	H9	ELLISTON CT	F4	ETTA PL	E4	FALMOUTH DR	H10
DONNA MARIE CT	B1, C1	DUNEIDEN LN	D5	EBB TIDE CT	I9	ELLSWORTH RD	E5	EUCLID AV	E6, E7	FANCY FARM CT	I8
DONNER DR	F6	DUNES CT	J10	EBERT DR	G7	ELM CT	E7, J10	EUCLID CT	E6, E7	FARDY AV	K10
DONNINGTON CT	F7	DUNLAP CL	K10	EBY DR	J9	ELM FARM RD	H9, H10	EVANS FORD RD	E8, F8	FARM CREEK DR	H11, I11
DONSET CT	D6	DUNLAP RD	K10	ECHO CT	H9	ELMIRA CT	H9	EVANS ST	E6	FARBERRY CT	G11
DOOLITTLE ST	F7	DUNLEIGH CT	G10	ECKLEY CT	H7	ELMWOOD DR	H9	EVANSDALE RD	H9	FARMER CT	H9
DORAL PL	C2	DUNNEGAN TR	C3	ECLIPSE DR	H8, I8	ELSNORE DR	G7	EVANSPORT PL	G9	FARMINGTON CT	F6
DORIAN DR	H9	DUNNEGAN HEAD PL	E3	EDDYSTONE CT	G10, G11	ELY CT	H9	EVELYN DR	G6	FARMLILY CT	F6
DORIS CT	H11	DUNSTABLE LP	E4	EDEN LN	G9	ELYSIAN DR	G11	EVERBREEZE LN	D3	FARMVIEW RD	G3
DORSEY CL	E6	DUNSTER CT	F7	EDGARTOWN WY	D3	ELZEY PL	E7	EVEREST PEAK LN	G9	FARNHAM WY	E4
DOUBLE EAGLE ST	E3	DUNWOODY CT	D3	EDGEHILL DR	G11, I9	EMBASSY DR	H9	EVERETT AV	H11	FARRABOW LN	G10
DOUBLEDAY LN	E5	DURAN DR	H9	EDGEMOOR CT	G10	EMBER CT	H8	EVERGREEN DR	H9	FARRAGUT CT	E5
DOUBLETREE CT	E5	DUSTIN CT	B3	EDGEWATER DR	H9	EMBERDALE DR	H9	EVEHAM CT	G8	FARRINGTON CT	G9
DOUG DR	H6	DUTCH ELM CT	H9	EDGEWOOD DR	I9	EMBRY LP	K10	EVEY TN	H9	FARRINGTON CT	G9
DOUGLAS FIR LP	E3	DUTCHMAN CT	F6	EDINBOROUGH CT	I9	EMERALD DR	D5	EWELL ST	E6	FARHING PARK DR	D5
DOUGLAS ST	E6	DUVON PL	F8	EDINBURG DR	H9	EMERSON AV	H11	EWELLS MILL WY	I8	FASCIA CT	G10
DOVE TREE CT	G7	DUXBURY CT	G10	EDISON CT	H9	EMERYWOOD CT	F8	EXCALIBUR CT	H8, I8	FASSELS CT	C2
DOVER CT	G10			EDISTO CT	D2, D3	EMIL CT	I10	EXECUTIVE DR	C3	FAUQUIER DR	G3
DOVER DOWNS CT	E3			EDMONSTON DR	E4	EMILY CT	B3	EXETER DR	I9	FAVERSHAM WY	G11
DOVERHILL CT	G10			EDSALL DR	H9	EMMANUEL CT	D3	EXMORE CT	I10	FAWN HOLLOW LN	I11
				EDWARD RD	F9	EMMET CT	G10	EXPEDITION DR	J9, K9	FAWN PL	I9
						EMMYS MILL CT	C3			FAWNRIDGE CT	I9
						EMORY FALLS CT	E4				

Attendance Area Map Book - Street Index

Street Name	Page	Street Name	Page	Street Name	Page	Street Name	Page	Street Name	Page	Street Name	Page
FAYETTE CT	H9	FITZHUGH LN	H11	FOREST HILL RD	G10	FOX TAIL CT	G10	GAINESVILLE VILLAGE SQ	D3	GEIST CT	E6
FAYETTE ST	D2	FITZWATER DR	F2, F3, G3, G4	FOREST LAKE LN	A2	FOXBOROUGH CT	F6	GAINSFORD CT	D4, E4	GELDING PL	E3
FEATHER LN	E3	FIVE FATHOM CL	I10	FOREST LN	H11	FOXHALL DR	G10	GAITHER ME	E6	GELLER CL	G7
FEATHERBED LN	C4, C5, D4	FIVE FATHOM WY	I10	FOREST OAK CT	G7	FRALEY BL	J9	GAITHER ST	E6	GEMINI WY	H9
FEATHERSTONE RD	H11	FIVE FORKS RD	E5	FOREST PARK DR	I8	FRAMINGHAM CT	D2	GALAPAGOS PL	H8	GEMSTONE DR	H11
FEDERAL HILL LN	I8	FLAGER CL	D5	FOREST POINT CL	E6	FRANCES DR	H11	GALENA CT	D3	GEN LONGSTREETS LINE	D4
FEEDER LN	H9	FLAGSHIP DR	G11	FORESTBURG LN	J9	FRANCIS WEST LN	I10	GALES CT	D5	GENERAL COOKE DR	F4
FEEG CT	E6	FLAGTREE PL	H7	FORESTDALE AV	H9, H10	FRANK CT	F6	GALLANT FOX CT	C3	GENERAL HOOD CT	D4
FEISS CT	H9	FLAMETREE CT	F6	FORESTDALE CT	H9	FRANK HASKELL CT	F4	GALLAUDET CT	G7	GENERAL KIRKLAND DR	F4
FELICIA CT	F6	FLAMINGO DR	C3	FORESTVIEW DR	G6	FRANKFURT CT	I10	GALLERHER RD	D3	GENERAL LAFAYETTE WY	D3
FELLS BRIDGE PL	D3	FLANIGAN CT	F6	FORESTWOOD LN	E6	FRANKLIN ST	H10	GALLERY WY	E3	GENERAL MCCLELLAN RD	D4
FELMORE CT	H9	FLANNAGAN CT	H8	FORGE CT	H9	FRANKLIN WOODS CT	H4, H5	GALLEY CT	G10	GENERAL TRIMBLES LN	C4
FELSTED LN	E6	FLANNERY CT	E4	FORGE DR	H9	FRASER CT	I10	GALLOP LN	F5, G5	GENERAL WARREN AV	D4
FELTY PL	H9	FLATBACK LN	H8	FORKLAND WY	D2	FRAYERS FARM CT	G11	GALT CT	I10	GENERAL WASHINGTON DR	H8, H9
FENCE POST CT	F6	FLATBUSH CT	E4	FORMBY ST	E4	FREDA PL	H10	GALVESTON CT	G8	GENERAL WY	E7
FENDER LN	H9	FLEET ST	H11	FORREST ST	E6	FREE ST	G4	GAMBRIEL DR	E5	GENESEE PL	G9
FENIMORE PL	E3	FLEETER WY	D3	FORRESTER LN	D5, D6	FREEDOM CENTER BL	E5	GANDALL CT	G7, G8	GENIE TR	G8
FENNEGAN CT	G10	FLEETWOOD DR	G5, H4, H5, I4	FORSYTHIA LN	G4	FREEDOM PARK CT	E5	GANGPLANK LN	I10	GENNA LN	F6
FENWOOD CT	D6	FLETCHER CT	I9	FORSYTHIA TR	H9, H10	FREEDOM RIDGE PL	H6	GAP WY	D2, D3	GENT CT	F6
FERGUSON CT	I11	FLETCHER FARM CT	F6	FORT CRAIG DR	G10	FREEMONT PL	H9, H10	GARBER WY	H10	GENTLE SHADE DR	F4
FERN OAK CT	G7	FLOCKER CT	E3	FORT DONELSON CT	J9	FREEMONT PL	H9, H10	GARCIA WY	J10	GENTLE WOOD LN	I10, J10
FERN PL	I10	FLINT CT	H9	FORT DR	E6	FREEMONT PL	H9, H10	GARDEN GATE CT	I9	GEORGE FRYE CL	H9
FERNDALE RD	H9, H10	FLINT HILL PL	G10	FORT FISHER CT	J9	FREEMONT PL	H9, H10	GARDEN ST	E6	GEORGE KENDALL CT	G4
FERNLEAF CT	F9	FLINT ROCK RD	F5, F6, G5	FORT HENRY CT	J9	FREEMONT PL	H9, H10	GARDENIA LN	F5	GEORGE LANSDOWNE DR	B1
FERNWOOD CT	E6	FLINT TAVERN PL	G10	FORT LYON DR	G10	FREEMONT PL	H9, H10	GARDENSEN DR	H9	GEORGE MASON CL	E5
FERRARA TR	H9	FLINTLOCK TR	H11, I11	FORT MONROE CT	J9	FREEMONT PL	H9, H10	GARDENVIEW LP	H11	GEORGE PAGE PL	I10
FERRIER CT	C3	FLODDEN CT	G9	FORT PEMBERTON CT	J9	FREEMONT PL	H9, H10	GARDNER PARK DR	D3	GEORGE ST	E6
FERRY LANDING LN	G11	FLORENCE CT	H9	FORT PICKENS CT	J9	FREEMONT PL	H9, H10	GARFIELD PL	H11	GARROW CT	F4
FESTIVAL LN	E5	FLORIDA AV	H11	FORT PL	E6	FREEMONT PL	H9, H10	GARLAND CT	E6	GARRY GLEN DR	F4
FESTIVAL SPIRIT WY	I9	FLORY RD	G5	FORT PULASKI CT	J9	FREEMONT PL	H9, H10	GARMAN DR	G4	GARS DALE PL	F9, G9
FETLAR WY	E4	FLOTILLA WY	I10	FORT SUMTER CT	J9	FREEMONT PL	H9, H10	GARNER DR	D5	GARST DR	F6
FETTLER PARK DR	J9	FLOTSAM LN	I10	FORTRESS WY	G11	FREEMONT PL	H9, H10	GARNET CT	E6	GARTNEY LN	F4
FIDELIS CT	J9	FLOWERDEN LN	F6	FORTUNA CENTER PZ	I9	FREEMONT PL	H9, H10	GARNETT'S FARM DR	C3	GARY CT	E7
FIELD CT	F5, F6	FLOYD ST	K10	FORTUNA CT	H9	FREEMONT PL	H9, H10	GARRISON RD	D6	GARY RD	D5
FIELDSTONE WY	D3	FLYING FEATHER CT	E3	FORUM CT	H9	FREEMONT PL	H9, H10	GARROW CT	F4	GARZA WY	H10
FIFE NESS CT	F4	FLYNN CT	E3, E4	FOSTER DR	E5, E6	FREEMONT PL	H9, H10	GARS DALE PL	F9, G9	GASCONY PL	G9
FIG CT	H8	FLYNNBROOKE TR	C3	FOSTER LN	F2	FREEMONT PL	H9, H10	GARST DR	F6	GASKINS WY	D5
FILARETE ST	H9	FOAL CT	E3	FOSTER PL	I10	FREEMONT PL	H9, H10	GARTNEY LN	F4	GASLIGHT LANDING CT	G11
FILLMORE DR	H9	FOG LIGHT WY	E4	FOSTER PL	I10	FREEMONT PL	H9, H10	GARY CT	E7	GATE POST CT	H9
FILLY CT	E3	FOG MOUNTAIN CL	C2	FOSTERN LN	F6	FREEMONT PL	H9, H10	GARY RD	D5	GATEHOUSE TR	I10
FINANCIAL LP	G11	FOLEY DR	H9	FOULGER SQ	H10	FREEMONT PL	H9, H10	GARZA WY	H10	GATES MILL DR	C2
FINCASTLE DR	I8	FOLEYS MILL PL	C2	FOULKS RD	G3	FREEMONT PL	H9, H10	GASCONY PL	G9	GATESHEAD LN	D6
FINCH CT	I9	FOLKSIE CT	E5	FOUNTAIN ST	D3	FREEMONT PL	H9, H10	GASKINS WY	D5	GATEWAY BL	F5
FINDLEY RD	H9	FOLKSTONE RD	E7	FOUNTAINBROOK CT	G11	FREEMONT PL	H9, H10	GASLIGHT LANDING CT	G11	GATEWAY CENTER DR	D3
FINGERLAKE WY	G8	FOLSOME CT	H9	FOUR SEASONS DR	I9	FREEMONT PL	H9, H10	GATLIN CT	I10	GATEWAY CT	D5
FINISH LINE DR	C3	FONESWOOD LN	G7	FOURMILE CREEK CT	C2	FREEMONT PL	H9, H10	GATSBY RD	G7	GATLIN CT	I10
FINTRY ST	E3, E4	FONTAINE CT	H10	FOWKE LN	G10, H10	FREEMONT PL	H9, H10	GAULEY CT	D3	GAYLE CT	J10
FIORIE CT	F5	FONTANA CT	H9	FOWLERS MILL DR	E3	FREEMONT PL	H9, H10	GAYLEBURG PL	D3	GAZEBO CT	G11
FIR CT	H11	FOOTHILL ST	G10	FOX CHASE DR	E3	FREEMONT PL	H9, H10	GEDDY CT	I10	GEIGER LP	K10
FIRESIDE CT	G11	FORBES PL	D3	FOX DEN CT	G8	FREEMONT PL	H9, H10	GEIGER RD	K10		
FIRETHORN CT	E6	FORD RD	C4	FOX DEN RD	G8	FREEMONT PL	H9, H10				
FISH HAWK CT	I11	FORECASTLE CT	G10	FOX GLOVE CT	H10	FREEMONT PL	H9, H10				
FISHER AV	H11	FOREMOST CT	G4	FOX HOUND DR	F3	FREEMONT PL	H9, H10				
FISHERFORD CT	F4	FOREST GLEN RD	G11, H11	FOX HUNT WY	E3	FREEMONT PL	H9, H10				
FISHERMANS COVE	I9	FOREST GROVE DR	I10	FOX LAIR DR	I10	FREEMONT PL	H9, H10				
FISHERS HILL WY	C3	FOREST HILL CL	F6	FOX RIDGE CT	G10	FREEMONT PL	H9, H10				
FITCHBURG CT	H10			FOX RUN PL	G11	FREEMONT PL	H9, H10				
FITZGERALD FARMS CT	E6			FOX ST	F7, G7	FREEMONT PL	H9, H10				

Attendance Area Map Book - Street Index

Street Name	Page	Street Name	Page	Street Name	Page	Street Name	Page	Street Name	Page	Street Name	Page
GILLIS WY	D3	GOSHEN CT	G7	GREENHILL CROSSING DR	D2, D3	GYPSUM HILL RD	B3	HARD SHALE RD	E7	HAYFIELD CT	F4
GILROY CT	H9	GOSSOMS STORE CT	C2	GREENLEAF DR	F5, F6			HARDEES DR	E6	HAYMARKET DR	D2
GINA PL	H10	GOSSUM CT	B1, B2	GREENMOUNT DR	H9	H		HARDING CT	G10	HAZEL CIRCLE DR	F4
GINGER CT	G7	GOSSUM MANOR PL	D2	GREENSHIRE DR	E7	HAAG ST	E6	HARDWOOD HILL WY	C3	HAZEL DR	E6
GINGERWOOD CT	D1, D2	GOVERNORS CT	G10	GREENTREE LN	J9	HABROWN CT	G11	HARDY CT	G9	HAZELNUT CT	H8
GINKO CT	H8	GRACE ST	H9	GREENVALE RD	G10, H10	HACKAMORE TL	E3	HARDY RIDGE DR	G9	HAZELTON DR	G9, H9
GINNY WY	F6	GRACE VIEW ST	D3	GREENVIEW LN	D6	HACKNEY DR	E4	HAREFIELD LN	E3	HAZELWOOD DR	H4
GINSENG WY	G8	GRACIE DR	H6, H7	GREENVILLE DR	B3	HACKWOOD ST	H11	HARGRETT WY	G9	HEADWATERS LN	H7
GLADE BANK DR	E7	GRACKLE CT	E3	GREENWAY CT	F8	HADDOCK RD	G9	HARLINGEN WY	D2	HEADWAY DR	I10
GLADE CT	G7	GRADUATION DR	C2, C3	GREENWICH RD	E2, F2	HADDON LN	G8	HARMONIC LN	F6	HEARTHSTONE TR	I10
GLADIOLUS CT	H8	GRADY LN	G10	GREENWICH WOOD DR	F2, F3	HADDONFIELD LN	C4	HARMONY PL	I9	HEATHCLIFFE CT	G10
GLADNEY DR	F8	GRADY POND WY	E3	GREENWOOD DR	H9	HADRIANS CT	F4	HARNESS SHOP CT	E3	HEATHCOTE BL	D2, D3
GLADSTONE CT	E6	GRAHAM CT	J9	GREGG ST	H9	HADWIN PL	G8, G9	HARNESS SHOP RD	E3	HEATHER CT	E7
GLADSTONE ST	E6	GRAHAM PARK RD	J9, J10	GREGORY CT	D6	HAGEN WY	C2	HARNSBERGER BARN CT	I8	HEATHER GLEN CT	H11
GLASGOW PL	G9	GRAHAM ST	J9	GREGORYS GROVE CT	F6	HAGGLE CT	F6			HEATHER GREEN DR	F5, F6
GLASS MOUNTAIN WY	C2	GRAMBELL CT	G10	GRESHAM CT	H9	HAIG POINT PL	C2	HARPERS CT	E5	HEATHER MILL LN	C2
GLASS RIDGE PL	D3	GRAN DEUR DR	H9	GRETCHEN CT	F6	HAILEES GROVE LN	F6	HARPERS FERRY DR	J9	HEATHERBROOK CT	G11
GLASTONBURY CT	I9	GRANADA WY	G9	GREY GHOST CT	I9, I10	HAINES ST	K10	HARPERS HILL WY	G10	HEATHERS OVERLOOK CT	H6
GLEN CT	E6	GRANARY PL	E4	GREYMILL MANOR DR	D2	HAIRE ST	F7	HARRINGTON CT	F8	HEATHFIELD DR	H9
GLEN MEADOW LN	E4	GRANBY RD	H9	GREYSTONE RD	F7	HALE CT	H11	HARRIS RD	K10	HEAVEN SCENT LN	F6
GLENCREST DR	F6	GRAND BEECH CT	C2	GRYEWING ST	H10	HALF MOON LN	G9	HARRISON ST	H11	HEBDEN DR	I9
GLENDALE RD	H9	GRAND CT	F7	GRIFFITH AV	G9, G10	HALIFAX RD	H11	HARROWHILL WY	D3	HEDDINGS RD	I4
GLENKIRK RD	E2, E3	GRAND MARKET SQ	D3	GRIGSBY PL	C2	HALL CREST WY	E3	HARRY ALLEN PL	H8	HEDGEFORD ST	E7
GLENNVILLE DR	J10	GRAND MASTERS WY	G9	GRINDLE LN	G11	HALL ST	G11	HARRY J PARRISH BL	F5	HEDGEMAN ST	J9
GLENOLDEN PL	D6	GRAND TARGHEE DR	G9	GRIST MILL CT	F6	HALL TAVERN CT	G7	HARTFORD CT	G9	HEDGES RUN DR	F10, G10
GLENRIDGE DR	G9	GRANDVIEW AV	H11	GRIST MILL TR	I11	HALLARD CT	E5	HARTLAKE ST	G9		
GLENRIVER WY	I10	GRANITE LN	E7	GRIZZLY CT	F7	HALLOW WAY CT	G9, H9	HARTON ST	F6	HEDGEWOOD DR	H9, H10
GLORY CT	H10	GRANT AV	E6, F6	GROOM PL	H10	HALSEY CT	E6	HARTWOOD MEADOW PL	E4	HEDRICK LN	H9
GLOUCESTER CT	I10	GRANT COTTAGE DR	J9	GROSBEAK CT	I11	HALTER PL	H10	HARTZELL HILL LN	D2	HEDROW ME	G10, G11
GLOXINIA WY	F6	GRANTHAM CT	E4	GROSS ST	K9	HALTWHISTLE CT	E4	HARVARD ST	G10	HEIGHTS WY	D2
GOA PL	G9	GRANTLEY CT	G11	GROUPE DR	H10	HALVERTON PL	D3	HARVEST CT	G9	HELEN ST	G6
GODFREY ST	D3	GRAPE MYRTLE CT	F5	GROUSE CT	G10	HALYBURTON ST	K10	HARVEST MOON LN	H8	HELM CT	G10
GODWIN DR	E5, E6, F5, F6	GRAPEWOOD CT	E6	GROUSERUN LN	E3	HAMELIN LN	D3	HARVEST PL	F5	HELMSDALE PL	D5
GODWIN/PW W OF	E5	GRASSY KNOLL CT	H8	GROVE CT	H9	HAMILL RUN DR	E3	HARVEST SUN RD	H8	HELMSMAN LN	I10
GOLANSKY BL	H10	GRAY FOX TL	G7	GROVE LN	H9	HAMILTON CT	E7	HARVEY RD	G7	HELTON LN	F4
GOLD CUP TL	G7	GRAYS MILL CT	E6	GROVER GLEN CT	G11	HAMILTON DR	G9	HARVICH CT	G10	HEMINGWAY DR	G9, H9
GOLDEN AUTUMN CT	F6	GRAYSON RD	H10, H11	GROVESIDE CT	I9	HAMMOND LN	F4	HARWOOD OAKS CT	I10	HEMLOCK CT	F8
GOLDEN CT	H9	GREAT DOVER ST	D2	GROVETON RD	D4	HAMOWELL ST	H7	HASTENBECK DR	D3	HEMLOCK HILLS CT	F8
GOLDEN EAGLE CT	G10	GREAT FALLS DR	E4	GRUNDY RD	H10	HAMPSHIRE CT	G9	HASTINGS DR	F5, F6, F7	HEMLOCK POINT CT	J10
GOLDEN GATE WY	J9	GREAT HARVEST CT	I9	GUARD HILL CT	C2	HAMPSTEAD LN	G9	HATCHWAY CT	G10	HEMLOCK RIDGE CT	G8
GOLDEN LEAF CL	D5	GREAT MERE CT	G7	GUILD TOWN PL	F3, F4	HAMPSTEAD RIDGE CT	J10	HATTERAS CT	I10	HENDERSON LN	I9
GOLDEN OAK DR	E5	GREAT OAKS DR	H10	GUILFORD LN	H9	HAMPTON BAY LN	D3	HAVERFORD LP	I10	HENDERSON RD	K10
GOLDENBERRY HILL LN	G6	GREAT BRIDGE RD	G9	GUILFORD RIDGE RD	D3	HAMPTON RD	F6	HAVERING WY	G8, G9	HENDLEY RD	F6
GOLDERS GREEN PL	E4	GRECO CT	G10	GULL CT	I11	HANBACK DR	E7, F7	HAVERSACK LN	G9, H9	HENDRICKS DR	G9, H9
GOLDFINCH DR	C4	GREEN ASH LP	H10	GULLANE DR	H11	HANCO CENTER DR	I10	HAVILAND CT	H9	HENDRYFORD WY	I10
GOLF ACADEMY DR	F5	GREEN BAY ST	D2	GUM LN	H9	HANCOCK CT	E2	HAW BRANCH CT	I8	HENRICO ST	D5, D6, E5
GOLF CLUB DR	I9	GREEN DR	G11, H11	GUM SPRING RD	C4	HANDEL PL	D3	HAWFINCH CT	H9		
GOLF CT	E7	GREENACRE DR	G11, H11	GUMBO CT	E3	HANDERSON PL	E7	HAWK CT	H9	HENRY ABBOTT RD	F4
GOLF SIDE CL	G9	GREENBRIAR DR	H9	GUNNER CT	F8, F9	HANES ST	K10	HAWKEYE RUN CT	E4	HENRY CT	D5
GOLF VIEW DR	C2	GREENBROOKE CT	E5, E6	GUNSMITH TR	I10	HANOVER CT	H9	HAWKINS AV	K10	HENRY LEE WY	E3
GOODLAND CT	G8	GREENDALE DR	H11	GUNSTON CT	H9	HANSON GROVE CT	E4	HAWKINS DR	E4, E5	HENRY WATTS LP	I10
GOOSBERRY DR	E6	GREENFIELD PL	I9	GUNSTON HALL DR	I8	HANSON LN	I11	HAWKSBILL CT	H9	HENSLEY RD	F6
GOOSEBERRY DR	E6, F6	GREENGATE CT	E6	GUNWALE PL	G10	HAPPY CREEK RD	H8	HAWTHORN HILL CT	F6	HEPNER CT	E3
GOPHER TURTLE WY	H8	GREENHALL DR	G10	GUSTUS DR	H9	HARA ST	G7	HAWTHORN LN	G9, H9	HERCULES LN	H9
GORDON BL	G11			GUY DR	F7	HARBOR DR	G10	HAYDEN RD	E4, E5	HEREDITY LN	C3
GORDON DR	G7, H7			GUYER DR	H6	HARBOR SIDE ST	H11	HAYES LN	I11	HEREFORD RD	H9
GORE DR	A2, B2			GWENDOLYN DR	H8	HARBOR STATION PY	J10, J11	HAYES STATION WY	E4	HERITAGE FARMS DR	C3
GORHAM WY	G10, G11					HARBORVIEW CT	G11				
						HARCLIEF CT	D3				

Attendance Area Map Book - Street Index

Street Name	Page	Street Name	Page	Street Name	Page	Street Name	Page	Street Name	Page	Street Name	Page
HERITAGE HUNT DR	D3	HINGHAM CT	G10	HOPKINS LN	F2	HYATT PL	H11	195 N EX160 ON	G11	INDUSTRIAL CT	E4
HERITAGE VALLEY WY	C3, D3	HINMAN PL	D2	HOPPER LN	F4	HYDE CT	D6	195 N HY	G10, G11, H10, I9, I10, J9, K9	INDUSTRIAL RD	E4, E5
HERITAGE VILLAGE PZ	D3	HINSON MILL LN	F7	HOPTON RD	H11	HYDE PARK PL	E3	195 N ON	H10, I10	INDUSTRY CT	H11
HERNDON DR	G11	HIRAM CT	D5	HORIZON CT	H11	HYDEN PL	I11	195 N SERVICE RD OF	I10	INDUSTRY DR	E7
HERON LN	G11	HISTORIC VIRGINIA CT	I9	HORIZON VIEW CT	F4	HYDRANGEA CT	H9	195 N SERVICE RD	I10	INFANTRY LN	F4
HERON RIDGE CT	F6	HOADLY FALLS DR	G8	HORNBAKER RD	E5, F5	HYLA DR	G7	195 N TRUCK REST	I10	INFANTRY RIDGE RD	D5
HERON WY	I11	HOADLY RD	G7, G8, G9, H7	HORNCastle CT	E4	HYLAMORE CT	C3	195 N WEIGH BYPASS RD	I10	INGLEBROOK DR	G11
HERONS RUN LN	G11, H11	HOADLY RUN RD	G8	HORNER RD	G11, H10, H11	HYLTON AV	G11	195 N WEIGH OF	I10	INGRAM DR	B2, B3
HERONS VIEW WY	G11	HOBSON'S CHOICE LP	I8	HORNET WY	H11	HYNISON DR	F7	195 S EX150 OF	J9	INKBERRY ST	E6
HERRING LN	G4, H4	HOFFMAN DR	G9, H9	HORSE SHOE BAY CT	E2			195 S EX150 ON	J9	INLAND LP	G10
HERSAND CT	H9	HOGAN PL	F7, G7	HORSELY CT	G8	I		195 S EX152 OF	I9, J9	INLET PL	I9
HERSCH FARM LN	F6	HOKIE PL	D2	HORSESHOE LN	I10	166 E EX40 OF	D2	195 S EX152 ON	I9, J9	INN ST	J9
HERSHEY DR	H4	HOLBROOK CT	G7	HORTON CT	I9	166 E EX43 OF	D3	195 S EX156 OF	H10	INNERWICK PL	E4
HESSIAN HILL CT	E4	HOLCREST CT	D3	HORTONS MILL CT	C2	166 E EX44	D4	195 S EX156 ON	H10, I10	INNESFREE WY	D3
HETH CT	J9	HOLDEN DR	D6	HOSPITAL WY	E6	166 E EX44 OF	D4	195 S EX158A OF	H10	INNOVATION DR	E5
HETTEN LN	I9	HOLIDAY CT	G9	HOT SPRINGS WY	J9	166 E EX47 OF	D5	195 S EX158B OF	H10	INSIGNIA WY	D5
HEYKENS LN	F4	HOLLAND CT	F6	HOURLASS DR	I10	166 E EX47 ON	D5	195 S EX158 ON	H10	INSPIRATION POINT PL	F6
HEYTHORPE CT	D3	HOLLEYSIDE CT	H9	HOWAR CT	F6	166 E HY	D1, D2, D3, D4, D5, D6	195 S EX158 ON	H10	INTERLACHEN CT	C2
HEYWOOD RD	K10	HOLLEYSIDE DR	H9, I9	HOWARD PARK CT	E4			195 S EX160 OF	G11	INTERSTATE DR	I9, I10, J9, J10
HICKERSON LN	G4	HOLLIS DR	D5	HOWARD ST	D6, J10	166 E/W EX43 OF	D3	195 S EX160 ON	G11	INVERGORDON ST	F3, F4
HICKORY CREEK CT	J10	HOLLOW BROOK WY	E6	HOWELL RUN CT	G7	166 W EX40 OF	D2	195 S HY	G10, G11, H10, I9, I10, J9, K9	INVERNESS WY	G9
HICKORY HILL DR	F7	HOLLOW GLEN CT	D3	HOWITZER LN	F9	166 W EX40 ON	D2			IONA SOUND DR	F4
HICKORY HOLLOW CT	G6, G7	HOLLOW RIDGE CT	G9	HOWLAND PL	E3	166 W EX43 OF	D3			IOWA CT	H11
HICKORY LN	A2	HOLLOW TRUNK CT	E3	HUDDERSFIELD WY	E4	166 W EX43 ON	D3			IRENE CT	G11
HICKORY NUT PL	H9	HOLLOW WIND WY	H11	HUDSON CREST DR	F6	166 W EX44 HY	D4			IRIS LN	I9
HICKS CT	F6	HOLLY BERRY CT	F8	HUDSON PL	E3	166 W EX44 OF	D4	195 S ON	I10	IRIS MEADOW LN	C2, D2
HIDDEN CREEK RD	H7	HOLLY CL	J10	HUDSON RIVER CT	J9	166 W EX47 OF	D5	195 S REST ENT RD	I10	IRON BAR LN	D3
HIDDEN LAKE CT	G6	HOLLY CREEK CT	J10	HUGH MULLEN DR	D5	166 W EX47 ON	D5	195 S REST EXIT RD	I10	IRON BRIGADE UNIT AV	F4
HIDDEN SPRING DR	F6	HOLLY FOREST DR	H8	HULFISH WY	D2, D3	166 W HY	D1, D2, D3, D4, D5, D6	195 S SERVICE OF	I10	IRON MOUNTAIN PL	F6
HIDDEN VALLEY CT	I9	HOLLY GLEN CT	H8	HUMBOLT BAY CT	D2			195 S SERVICE RD	I10	IRONGATE WY	E5
HIDE A WAY DR	I9	HOLLY GROVE CT	E6	HUME CT	F4	195 HOV EX152 OF	I10, J9	195 S TRUCK REST N OF	I10	IRONHORSE DR	G10
HIGGINS DR	I9	HOLLY HILL DR	I9	HUME SCHOOL CT	I8	195 HOV EX152 ON	I10, J9	195 S TRUCK REST S OF	I10	IRONWOOD ST	H11
HIGH BLUFF TL	F8	HOLLY KNOLL LN	D2	HUMMEL WY	G9	195 HOV EX156 OF	H10	195 S WEIGH BYPASS	I10	IRVING ST	E6
HIGH RIDGE RD	B3, C3	HOLLY LEAF CT	G10	HUMMOCK PL	G10	195 HOV EX158 OF	G10, H10	195 S WEIGH N EXIT	I10	ISLAND FOG CT	F4
HIGH ST	G7, K10	HOLLY OAK CT	G9	HUMPHREY LN	E5	195 HOV EX160 OF	G11	IANS WY	E3	ISLAND HOUSE LP	G9
HIGHAMS CT	H11	HOLLY RIDGE LN	C3	HUNDRED ACRE LN	J10, K10	195 HOV HY	G10, G11, H10, I9, I10, J9, K9	IBSEN PL	I9	ISLE ROYALE TR	J9
HIGHBOURNE DR	H10	HOLLY ST	J9	HUNLEY MILL PL	I9, I10			IDAHO ST	I11	ISLIP LP	I10
HIGHLAND FARMS CT	G4	HOLLY VIEW DR	G10	HUNT RD	G6	195 N ACCESS OF	H10	IDLEBROOK CT	H8	IVY CT	G11
HIGHLAND PARK DR	J9	HOLLYHOCK CT	G10	HUNTER HILL LN	E3	195 N ACCESS ON	G10, H10	IDLEWOOD PARK CT	E4	IVY GLEN CT	E6
HIGHLAND ST	E6	HOLMESHIRE WY	C3	HUNTER PL	H10	195 N ACCESS RD	I10	IDLEWOOD PL	I9	IVY LEAGUE CT	G10
HIGHPOINT CT	F8	HOLMSTEIN PONY CT	E3	HUNTERBROOK DR	G10, G11	195 N EX148 ON	K9	ILLINOIS CT	H11	IVY STONE PL	H10
HIGHVIEW ST	F7	HOLMESHIRE WY	C3	HUNTERS GROVE RD	G7, G8	195 N EX150 E OF	J9	ILLINOIS RD	H11, I11	IZAACK WALTON DR	G5, G6
HIKMAT RD	F7	HOLMESHIRE WY	C3	HUNTERS RIDGE RD	G8	195 N EX150 OF	J9	IMPALLA DR	E6		
HILDAS WY	I10	HOLMESHIRE WY	C3	HUNTERS RUN WY	D3	195 N EX150 ON	J9	INCHBERRY CT	F4	J	
HILL AV	K10	HOLMESHIRE WY	C3	HUNTING COVE PL	E4	195 N EX152 OF	J9	INDEPENDENCE DR	H7	J D READING DR	E5
HILL CT	G11	HOLMESHIRE WY	C3	HUNTING PATH RD	D2	195 N EX152 ON	I9, J9, J10	INDEPENDENCE RIDGE PL	H6	JABELLE TR	E3
HILL MEADE LN	F10	HOLMESHIRE WY	C3	HUNTINGTON LN	G9	195 N EX156 OF	H10, I10	INDEPENDENT HILL DR	H7	JACK DR	E7
HILL PL	E6	HOLMESHIRE WY	C3	HUNTLEY CT	G9	195 N EX156 ON	H10	INDEPENDENT LN	H7	JACKPIN PL	D3
HILLCREST DR	F6, F7	HOLMESHIRE WY	C3	HUNTON LN	B2	195 N EX158A OF	H10	INDIAN MOON LN	H8	JACKS DR	H10
HILLEDALE DR	G9, H9	HOLMESHIRE WY	C3	HUNTSMAN DR	F6	195 N EX158A ON	H10	INDIANA AV	H11	JACKSON AV	E6
HILLIARD DR	D5	HOLMESHIRE WY	C3	HURD LN	D2	195 N EX158B OF	H10	INDIGO BUNTING CT	E3	JACKSON DR	A2, B2
HILLIS CT	F6	HOLMESHIRE WY	C3	HURON DR	D3	195 N EX158B ON	H10	INDIGO SPRINGS CT	E4	JACKSON HOLLOW RD	B1, B2, C2
HILLSMAN FARM LN	C2	HOLMESHIRE WY	C3	HUTCHISON LN	E6, F6	195 N EX158 OF	H10	INDUS DR	I10	JACKSON MILL RD	B2
HILLTOP DR	G6	HOLMESHIRE WY	C3	HYACINTH PL	H9	195 N EX158 ON	H10			JACKSONVILLE AV	D5
HILLVIEW CT	F8	HOLMESHIRE WY	C3	HYANNIS LN	G8, G9	195 N EX158 OF	H10			JACOBS CREEK PL	C2
HILLWOOD DR	D3	HOLMESHIRE WY	C3			195 N EX160 OF	G11			JACOBS GROVE CT	G7
		HOLMESHIRE WY	C3							JACOBS LN	D6
		HOLMESHIRE WY	C3							JACQUELINE AV	G6, G7

Attendance Area Map Book - Street Index

Street Name	Page	Street Name	Page	Street Name	Page	Street Name	Page	Street Name	Page	Street Name	Page
JADE DR	D2	JETTY LP	I10	KAMLEA DR	E6	KENNY CT	G9	KILPATRICK PL	J9	KNOWLES ST	G11
JADESTONE WY	G9	JIB LN	G10	KANAWHA WY	D3	KENNY RD	G9	KIM CT	H9	KNOX CT	I9
JAMAICA LN	D5	JILL BRENDA CT	G6, G7	KAO CL	E6, E7	KENSINGTON PALACE CT	D2	KIM GRAHAM LN	E5	KODIAK CT	F7
JAMES HARD CT	E7	JOANNA CT	H9	KAPLAN CT	H9	KENSINGTON PL	I9	KIMBERLY ST	F6, G6	KOESTER CT	H9
JAMES MADISON HY	A2, A3, B2, C2, D2, E2	JOCELYN DR	G9	KAPP LN	G9, H9	KENSLow CT	H9	KIMBERTON CT	D6	KOESTER DR	H9
JAMES RUSSELL RD	G7	JOCKEY CLUB LN	D2	KAPP VALLEY WY	D2	KENT DR	D6, E6	KIMBERWICK CT	D3	KOGAN DR	H8
JAMES ST	G11	JODHPUR PL	H10	KAREN CT	E7	KENTBURY CT	H9	KIMBROUGH LN	G9	KOLMAN CT	G9
JAMESTOWN CT	G10	JODY CT	G9	KAREN MARIE CT	G6	KENTISH FIRE ST	D3	KIMLWICK PL	E3	KOMAN CL	E5
JAN ST	E7	JOHN AV	G6	KAREN RD	G9	KENTLAND CT	G9	KINCHELOE DR	E6	KONA NOE CT	H9
JANET ROSE CT	E7	JOHN COFFEE CT	G10	KARLO ST	F6	KENTLAND CT	G9	KING ARTHURS CT	G7	KORVETT DR	H9
JANGLE CT	C3	JOHN DISKIN CL	I10	KAROLY PL	I9, I10	KENTLAND DR	G9	KING CARTER ST	E6	KOUSA CT	G8
JANJA CT	F6	JOHN HANCOCK CT	G10	KASLO CT	H9	KENTMORE DR	G9	KING CT	D5, D6	KOVAL LN	G9
JANNEYS MILL CL	C2	JOHN MARK CT	H8	KASLO DR	H9	KENTON CL	I9	KING ELM CT	G10	KRAFT CT	G9
JANSBURY ST	D3	JOHN MARSHALL HY	D1, D2, D3	KASSEL CL	G9	KENTSHIRE DR	H10	KING GEORGE DR	D5, D6	KRAMER ESTATE DR	I10
JANSEN ST	G6	JOHN PARY WY	I10	KATELYN CT	E7	KENTUCKY AV	H11	KING HILL WY	D3	KRAMER PL	H10
JANUARY CT	H8	JOHN QUICK RD	K10	KATHERINE CT	G11	KENTUCKY DERBY CT	D3	KING IRON CT	G10	KRIS CT	F8
JARRELL PL	H9	JOHN ROBINSON LN	I10	KATHY ST	G6	KENTWOOD LN	G9	KING RICHARDS CT	F3	KRISTI MAY WY	H6
JARROW LN	E4	JOHN ROLFE CT	I10	KATHY LYNN CT	E3	KENWOOD DR	G9	KINGBIRD CT	E3	KRISTIN CT	H11
JARVIS CT	D5	JOHN WYATT DR	G8	KATIE PL	J9	KENYON CT	H9	KINGS ARM DR	G7	KRISTY DR	E7
JASMINE CT	E6	JOHNSON DR	F6	KATRINA CT	J10	KEPHART LN	G9	KINGS FOREST LN	F7	KUMAR CT	G9
JASPER HILL CT	J10	JOHNSON RD	J9	KATY ANN CT	G8	KERFOOT DR	E3	KINGS MOUNTAIN RD	I11	KUMAR RD	G9
JASPER LP	J9	JONAH COVE PL	H9	KAYE RD	G9	KERILL RD	J9, J10, K9	KINGS ROW PL	J9	KURT CT	H9
JASPERS BRANCH CT	F7	JONATHAN CT	I9	KAYWOOD DR	H9	KERNSTOWN CT	C2	KINGS VALLEY DR	I9	KURTZ RD	G9
JATO CT	G11	JONES ST	F6	KEANON RIDGE CT	H6, H7	KERR CT	G9, H9	KINGSBURY CT	G10	KUSHNER ST	H9
JAVINS PL	G9	JOPLIN RD	H7, I7, J7, J8, J9	KEARA CT	D5	KERRMAN CT	G9	KINGSBURY LN	G10	KYLE LN	J9
JAY LN	G5, G6	JORDAN CREST CT	D2	KEARNEY PL	E3	KERRY LN	G9	KINGSLEY RD	G9	KYLE MOOR PL	F4
JAYESELLE DR	F6	JORDAN LN	D2, D3	KEARSARGE DR	J9	KERRYDALE PL	H9	KINGSMAN RD	G9, H9	KYLEWOOD WY	D3
JAYHAWK TR	E6	JORDAN MEADOWS LN	H5	KEATING DR	G9, H9	KERRYDALE RD	G9, H9	KINGSTON RD	G9		
JEANS CT	I9	JORDON HOLLOW CT	D5	KEAVY PL	D2	KERSEY CL	I9	KINGSWELL DR	G9		
JEB STUART CT	F4	JOSEPHINE CT	I10	KEAVY RIDGE CT	D3	KERSHAW CT	E5, E6	KINGSWOOD CT	G10		
JED FOREST LN	I10	JOSHUA CT	E7	KEDWICK HOLLOW LN	D2	KESSLER PL	D5	KINKADE LN	G9	L	
JEDBURG LN	G9	JOUSTERS WY	H10	KEDZIE ST	D2	KESTRAL CT	H9	KINLOSS ME	E3	LA HARVE PL	G9
JEFFERSON AV	E6	JOYCE RD	H11	KEELINGWOOD CL	H11	KESWICK CT	I9	KINNICUTT DR	G10, G11	LA JOLLA CT	C2
JEFFERSON DAVIS HY	G11, H10, H11, I10, J9, J10, K9	JUDITHS GROVE CT	G7	KEENAN CT	E3	KESWICK ME	G11	KINSHIP CT	E5	LA MAURICIE LP	J9
JEFFERSON PZ	H11	JULIAN DR	K10	KELLEY FARM CT	I9, I10	KETCH CT	G9	KINSLEY MILL PL	E3	LABOURN DR	I10
JEFFERSON ST	D2	JULIET LN	E5	KELLOGG DR	G9, H9	KETCHUM CT	I9	KIRA CT	J10	LABRADOR LP	F6
JEFFRIES RD	H11	JUNCO CT	E3	KELLY RD	G9	KETTERMAN CT	G9	KIRBY DR	J10	LACE FALLS LP	E4
JELICO CT	I10	JUNCTION DR	H7	KELMONT CT	G9	KETTERMAN DR	G9	KIRBY ST	E6	LACEBARK ELM CT	H10
JENKINS CT	D6	JUNE ST	D6	KELSEY CT	G9	KETTLE POND CT	E7	KIRKDALE CT	G9	LACONIA CL	I10
JENNA CT	E7	JUNIOR GINN LN	J9	KELSO CT	H9	KETTLE RUN RD	F4, G3, G4	KIRKDALE DR	G9, H9	LACROSSE CT	I10
JENNELL DR	E4	JUNIPER PL	I9	KELTON AV	K10	KETTLE WIND DR	G5	KIRKLAND CT	G9	LACY DR	E5
JENNER PL	H8	JUPITER HILLS LN	C2	KEMP CT	G5	KETTLER CT	G9	KIRKMICHAEL TR	F3, F4	LADDERBACKED DR	E3
JENNIFER ANN LN	E3	JURGENSEN DR	J9	KEMPAIR CT	H9	KEVIN CT	E7, G6	KIRKWOOD CT	G6	LADINO CT	I10
JENNIFER LN	C1	JUSTABOUT FARMS LN	H5	KEMPAIR DR	H9	KEVIN WALKER DR	I9	KIRWYN CT	H9	LADUE CT	I11
JENNIFER ST	I10, I11	JUSTICE RIDGE PL	H6	KEMPER DR	G9	KEY COMMONS CT	E6	KITE WY	E3	LADY CATHERINE CL	K10
JENNY LN	G10, H10	JUSTIN LN	F6	KEMPER HOUSE CT	F7	KEYS RIDGE RD	J10	KITTEN CT	G9	LADY JANE LP	E5
JEPSON DR	E5	JUTLAND PONY CT	E3	KEMPS LANDING CL	E4	KEYSER RD	G6, H6	KITTEWAN CT	I8	LADY SLIPPER LN	F8
JEREMIAH CT	F7	K		KEMPSTON LN	G9	KEYSTONE DR	G9	KITTREDGE CT	G9	LADYBANK CT	G6
JEROME CT	G8	KAGERA DR	J9	KENADI TYLER PL	H6	KEYTONE RD	G9, H9	KITTY HAWK WY	H11	LADYMEADE CT	G9
JERRYS CL	E6	KAHNS RD	G7, H7	KENBURY DR	G9, H9	KIDD PL	G7	KLEIN CT	G9	LAFAYETTE AV	D6
JESSICA DR	E7	KAISER CT	H9	KENDALE CT	G9	KIDWELL DR	G9	KLONDIKE ST	G9	LAGARDE DR	I10
JESSICA RIDGE WY	G8	KALE CT	H9	KENDALL DR	G9	KILBANE RD	H9	KNICKERBOCKER DR	H9	LAGUNA CT	G7
JESSUP LN	H8	KALLENBURG CT	F7	KENDALL KNOLLS LN	E2	KILBURN PL	G9	KNIGHT CT	B3	LAIRD WY	F4
JESTER CT	I9	KAMEHAMEHA PL	E2	KENDRICK CT	G7	KILBY CT	G9	KNIGHTSBRIDGE DR	G9	LAKE BALDWIN DR	E4
		KAMET CT	G9	KENILWORTH CT	I10	KILDARE LN	J10	KNIGHTSHAYES DR	F7	LAKE DORIAN DR	E4
				KENMAR DR	G9	KILEY CT	G9	KNOLL CT	G9	LAKE DR	D7, E7
				KENMONT CT	H9	KILGORE ST	B2	KNOLL DR	G9	LAKE FOREST DR	F8
				KENNEDY ST	I11	KILHAVEN CT	H7	KNOLL TOP LN	H11	LAKE JACKSON DR	F6, F7
				KENNEWEG CT	I10	KILKENNY WY	J10	KNOLLWOOD DR	F7	LAKE MANASSAS DR	D2
				KENNOWAY CT	E4	KILLARNEY DR	H10	KNOTTY OAK LN	G7	LAKE MANOR DR	G10
						KILMER LN	J9, J10				

Attendance Area Map Book - Street Index

Street Name	Page	Street Name	Page	Street Name	Page	Street Name	Page	Street Name	Page	Street Name	Page
LAKE OCCOQUAN DR	F8	LAUREL GLEN CT	F8	LEOCRIE PL	I11	LISMORE PL	G6, H6	LONGSTREET DR	E6	LYNNCREST DR	G7
LAKE RIDGE DR	G10	LAUREL HIGHLANDS PL	F6	LEONARD ST	J10	LITTLE CREEK PL	J9	LONGTREE RD	G7	LYNWAY CT	H9
LAKE SHORE DR	G7	LAUREL HILLS DR	G9	LEOPARD TORTOISE WY	I8	LITTLE JOHN CT	D2	LONGWOOD CT	H9	LYNWOOD DR	H9
LAKE TERRAPIN DR	H8, H9	LAUREL LN	G7	LEROUX LN	G7	LITTLE RD	K10	LONGWOOD MANOR CT	H10	LYON CL	E5
LAKEHILL DR	G6	LAUREL RIDGE RD	I9	LESLIE PL	D5	LITTLE RIVER RD	A3, B3	LOOKING GLASS CT	E4	LYON PARK CT	G10
LAKELAND CT	H9	LAUREL ST	H11, J9	LESTER RD	G6	LITTLE THAMES DR	D3	LOOKOUT POINT CT	J10	LYRE CT	G8
LAKEVIEW DR	D3	LAURELWOOD CT	E6	LESTER ST	K10	LITZA WY	G10, H10	LOOKOUT RD	A2, B1, B2	M	
LAKEWAY DR	F6, G6	LAURENCEKIRK PL	E3	LESTRIC LN	H9	LIVE OAKS CT	H9	LORD CULPEPER CT	I11	MACBAIN CT	K10
LAKEWOOD DR	G11	LAURIANNE TR	E3	LEVITY PL	E7	LIVERSEDGE DR	K10	LORD FAIRFAX DR	C2	MACBETH ST	E6
LAKOTA DR	G9	LAURIE CT	E7	LEWIS CT	F7	LIVIA DR	C4	LORD LOVAT WY	F4	MACCARTHY RD	K10
LAMAR RD	H11	LAVA ROCK CL	D7	LEWIS FALLS WY	E4	LIVINGSTON RD	D4, E4	LORDS VIEW LP	E3	MACDONALD RD	I8
LAMBERT DR	D6, E6	LAVENDER FLOWER CT	F6	LEXINGTON CT	G10	LLOYD CT	B3	LOST CANYON CT	H10, H11	MACCE CL	E6
LAMBSGATE LN	H9	LAVENHAM CT	D6	LEXINGTON VALLEY DR	E4	LLOYD RANDOLPH LN	G4	LOST COLONY DR	H8	MACCE CT	E6
LAMONT CT	E6	LAWNVALE DR	B3, C3	LIBEAU DR	F6	LOBLOLLY TL	F5	LOST CREEK CT	G8	MACCE ST	D6, E6
LANAE LN	E7	LAWRENCE LN	E3	LIBER CT	C3	LOCHAN ORA LN	F8	LOST FIELDS CT	E3	MACEDONIA DR	I10
LANARK CT	F4	LAWS DR	F6	LIBERIAAV	E6, E7, F7	LOCHMERE DR	H7, H8	LOST POND CT	J10	MACGREGOR CT	E6
LANCASHIRE DR	H10	LAWSON DR	C2, D2	LIBERTY OAKS PL	H6	LOCK LP	H10	LOTTE DR	G11	MACINTOSH LP	C3
LANCASTER DR	H11	LAYTON DR	F6	LIBERTY RIDGE PL	H6	LOCKERBIE WY	D5	LOTUS CT	J9	MACKENZIE MANOR DR	D2
LANCASTER KNOLL LN	F6	LAZY DAY LN	I9	LIBERTY ST	E6	LOCKLEVEN LN	G9	LOUDOUN AV	D5, D6	MACKENZIE MANOR RD	D2
LANCERS CT	G8	LEA BERRY WY	D2	LIBERTY WOODS LN	H9	LOCKWOOD LN	H9	LOUDOUN DR	A2, A3	MACKENZIE MEADOW CT	E2
LANDFALL CT	E3	LEA MEADOW CT	I9	LICK RIVER LN	C3	LOCUST CREEK DR	J10	LOUIS RD	K10	MACKENZIE PL	I10
LANDGREEN ST	E6	LEAF COVERED CT	J9	LIGHT GUARD LP	D5	LOCUST SHADE DR	K9	LOUISA ST	H10, H11	MACKLIN ST	D2
LANDINGS DR	E5	LEAF LAWN LN	G9	LIGHTHOUSE LN	G11	LOCUST TR	E7	LOUISE ST	H11	MACNICHOL LN	F7
LANDINGS POINT LP	I10	LEARY ST	H6	LIGHTNER RD	C2, C3	LODGE TR	H11, I11	LOUISVILLE PL	I10, I11	MACOMB CT	H8
LANDON LN	H9	LEATHERBACK RD	H9, I9	LIGHTNING DR	C1	LODGEPOLE CT	F7	LOUNSBURY DR	J9	MACON GROVE LN	D3
LANDOVER CT	H9	LEATHERLEAF CT	F7	LILAC ST	G7	LODI CT	G7	LOVERS LN	G7	MACON WY	J10
LANDS END CT	I9	LEATHERWOOD LN	G9	LILYWOOD LN	D2	LOFT CT	E4	LOWERY CT	F7	MACRAE CT	J9
LANDSEER DR	D3	LEBOURGET CT	I10	LIMBAUGH WY	E3	LOFRIDGE LN	D3	LUCA STATION WY	G11	MACRINA CT	G11
LANDVIEW DR	G7	LEDNOCK WY	F4	LIME TREE CT	F5	LOG CABIN DR	B3	LUCAS CT	D2	MACWOOD DR	H8
LANE SCOTT CT	E6	LEE AV	E6	LIMESTONE DR	D3, E3	LOGAN CT	H9	LUCAS POINT LP	D3	MADDOX CT	H8
LANGER LN	H9	LEE CARTER RD	D2, E2	LIMING LN	J8	LOGANBERRY LN	I9	LUCASVILLE RD	F6, G6	MADEIRA CT	G10
LANGFORD CT	H9	LEE HY	C5, D2, D3, D4, D5, E1, E2	LIMOUX PL	G9	LOGGERHEAD PL	H8, I8	LUCK PENNY CT	F4	MADELYN CT	G10
LANGHOLM WY	D5	LEEDS HILL WY	I11	LINBLAKE CT	E7	LOGMILL RD	B2, B3, C3	LUCKLAND WY	I10	MADERA CT	E7
LANGLEY CT	H9	LEESA DAWN CT	G7, G8	LINCOLN AV	E6	LOGSTONE DR	J10	LUCKNOW ST	D2	MADISON AV	E6
LANGSTONE DR	H9	LEESBURG CT	H9	LINDA PL	G6	LOLAN ST	D4	LUKE DR	E7	MADISON CT	D2, H10
LANGTREE LN	H9	LEETA CORNUS LN	H6	LINDEN CT	E6	LOLLY POST LN	G10	LUKES LODGE PL	D3, E3	MADISON FARM DR	H10
LANIER OVERLOOK CT	E4	LEEWAY CT	G10	LINDEN KNOLL CT	I10	LOMA DR	E4	LUNAR ECLIPSE DR	I9	MADISON RIDGE PL	D2
LANSDALE PL	I9	LEEWOOD CT	F10	LINDEN LAKE PZ	D5	LOMAX WY	H8	LUPINE HAVEN DR	D2	MADISON ST	D2
LANSDOWNE LN	B2	LEGACY WY	C2	LINDEN ST	H11	LOMBARD LN	H9	LUPINE TN	G10, G11	MADRIGAL DR	H9, H10
LANSING CT	J9	LEGEND DR	D3	LINDEN WOOD RD	E7	LOMOND CT	D5	LUPINO CT	H9	MAGENTA ST	F6
LANTERN CT	E5	LEGEND GLEN CT	D3	LINDENBERRY LN	H9, I9	LOMOND DR	D5, D6, E5, E6	LUTE CT	D5	MAGIC SPRINGS WY	E4
LANYARD LN	F9	LEGERE CT	I10	LINDENDALE RD	H8, H9	LOMOND SOUTH DR	E6	LUTHER ALLEN PL	H8	MAGNOLIA CT	E6
LAPAZ PL	E7	LEHIGH CT	H9	LINDERA CT	H8	LONDON PL	I9	LUTHER DR	F6, F7, G6, G7	MAGNOLIA GROVE DR	F6
LAPENE CT	G9	LEHMAN CT	J9	LINDSEY LN	E7	LONDONDERRY CT	H9	LUTZ CT	H9	MAHOGANY CT	E6
LARAPINTA CT	D3	LEHR CT	E6	LINDY LN	G7	LONDONS BRIDGE RD	C2	LUXBERRY CT	D5	MAHONEY CT	H8
LARCH LN	G7	LEIGHLEX CT	E7	LINETTE LN	E7	LONE EAGLE CT	C2	LUXOR ST	D6	MAIDEN CREEK CT	E4
LARCHMONT CT	I9	LEILANI DR	H8	LINFIELD DR	H9	LONE OAK CT	E7	LYCEUM LN	I8	MAIDENHAIR DR	E3
LARGE OAK CT	G8	LEITH CT	G9	LINK HILLS LP	E2	LONG CREEK CT	D7	LYDA LN	J9	MAIDSTONE CT	G10
LARGO VISTA DR	A2	LEJEUNE RD	K10	LINKS POND CL	D2, D3	LONG SHADOWS CT	G11	LYKES LN	J8	MAIN ST	E6, F6, J9, J10
LARIAT LN	D5	LELAND RD	D6, D7	LINSEY CT	H9	LONGMEADE CT	D3	LYNBROOK CT	H9	MAINE CT	H11
LARKIN DR	J10	LEMASTER DR	H4	LINTON CT	J9	LONGMEADE CT	D3	LYNDELL CT	F8	MAINSAIL COVE	J9
LARKSONG CT	F7	LEMON TREE CT	F5	LINTON HALL RD	D3, E3, E4, F4	LONGSTREET CT	E6	LYNHURST DR	H9	MAITLAND LP	F4
LARKSPUR LN	H9, I9	LENFANT PL	F6	LINWOOD LN	G10			LYNN CT	H11	MAJESTIC PRINCE LP	D3
LARRY CT	H9	LENNICE WY	E4, F4	LIONS FIELD RD	J9, J10, K9			LYNN FOREST DR	B3, C3	MAKELYS WY	F6
LASHMERE CT	G9	LENOIR PARK WY	E4	LIPPIZAN PL	E3			LYNN ST	H11	MALBROOK CT	H8
LATHAM DR	B3	LENORE ST	F6, G6	LIPSCOMB PL	H9						
LATONIA CT	E3	LENOX LN	G9	LISCARD WY	D3						
LATTANY CT	E3			LISLE DR	E5						
LAUNCH CL	E5										
LAURAN PL	F2										

Attendance Area Map Book - Street Index

Street Name	Page	Street Name	Page	Street Name	Page	Street Name	Page	Street Name	Page	Street Name	Page	Street Name	Page
MALEVICH CT	D1	MARINA WY	G11	MAVERICK CT	H8	MEDWICK CT	H8, H9	MIDNIGHT CT	I10	MOCK ORANGE CT	E6, F6		
MALLARD POND CT	G7	MARINER LN	G10, G11	MAWAVI RD	I7, I8, J7	MEEKER CT	D6	MIDSUMMER LN	G9	MOCKINGBIRD HEIGHTS RD	K9, K10		
MALLOW CT	E5, E6	MARIPOSA DR	G7	MAXFIELD CT	G8	MEEKER ST	D6	MIDWAY CT	H8, H9	MOCKINGBIRD LN	F8		
MALLOW ST	E5, E6	MARISA CT	H10	MAXWELL CT	F6	MEETING PL	G8, G9	MIDY LN	C3	MOFFITT LN	G7		
MALORY CT	I9	MARJON CT	I9	MAYA LN	G6	MEHERRIN WY	I10	MIKE GARCIA DR	E5	MOHICAN RD	F10, G10		
MALTA ST	H10	MARK CT	H6	MAYBURY PL	I9	MELBOURNE AV	H11	MIKEN CT	H7				
MALVERN CT	F6	MARK TWAIN CT	E4	MAYFAIR CT	H8	MELCOMBE CT	G10	MILAN CT	G9	MOJAVE LN	G9		
MALVERN HILL CT	C2	MARKET PARK AV	D3	MAYFIELD CT	E6	MELDRIM WY	I10	MILARK RD	C2	MOLAIR RD	G6		
MALVERN WY	E4	MARKET RIDGE BL	D2	MAYFIELD TRACE PL	F6	MELLOTT CT	C2	MILBANK RD	G11	MOLLY PITCHER CL	E4		
MAMIE LANSLOWNE LN	B1	MARKET SQUARE CT	G7	MAYFLOWER DR	G10, G11	MELLOTT RD	H10	MILES CT	H8	MONARCH CT	G9		
MAMMOTH CAVE LP	J9	MARKHAMS GRANT DR	I10	MAYHEW CT	G6	MELLOWDEW CT	H8	MILES PL	E5	MONCURE CT	I9		
MANAHOAC PL	D2	MARLBANK PL	C2	MAYWOOD DR	I9	MELODY LN	I9	MILESTONE CT	E3	MONCURE DR	I9		
MANASSAS DR	D6, E6, E7	MARLBORO CT	G10	MCCARD LP	K10	MELROSE AV	J10	MILFORD RD	F5	MONITOR CT	D5		
MANASSAS FORGE DR	E7	MARLETTE DR	H6	MCCARD RD	K9, K10	MELTING SNOW PL	I9	MILIC ST	F6	MONMOUTH CT	I10		
MANASSAS MILL RD	F6	MARLINE CT	G10	MCCARTNEY CT	E3	MELTON CT	D2	MILL BROOK CT	G10	MONOCACY WY	F6		
MANCHESTER WY	G9	MARLINGTON DR	I9	MCCAWLEY AV	K10	MELVIN CT	H8	MILL CREEK RD	B2	MONROE DR	G11		
MANDALAY CT	D3	MARLOW ST	D3	MCCLELLAN CM	E5, E6	MEMORY LN	G5	MILL CROSS LN	G11	MONROE GLEN DR	D2		
MANDOLIN LN	G9	MARQUETTE ME	E3	MCCLELLAN CT	J9	MENDELMOORE WY	C3	MILL HOUSE CT	G10	MONTE VISTA LN	B2		
MANDY LN	G6	MARQUIS PL	G9	MCCORKLE CT	K10	MENDOZA LN	I10	MILL RACE CT	G7	MONTEGA DR	G9		
MANET CT	H8	MARR CT	H8	MCDOWELL CM	E5	MENTE RD	G6	MILL SPRING DR	H9	MONTEROSA PL	F6		
MANGIONE CT	D5	MARR LODGE LN	F4	MCDOWELL CT	J9	MERCEDES DR	E6	MILL ST	G11	MONTEZUMA WY	J9		
MANITOBA DR	G10	MARSALA CT	G10	MCGILL CT	D6	MERCER HILL CT	G9	MILLBILL CT	E4	MONTGOMERY AV	H10		
MANLEY RD	F3	MARSEILLE LN	H11	MCGRATH RD	F6, G6	MERCER RD	A2	MILLER DR	F7	MONTGOMERY DR	F7		
MANNING RD	G6	MARSH HARBOR LN	J10	MCGRAWS CORNER DR	D2, D3	MERCHANT PZ	G9	MILLER SCHOOL PL	I8	MONTICELLO DR	F7		
MANN'S HARBOR CT	D2	MARSH OVERLOOK DR	I11	MCGUFFEYS CT	I10	MERCHANTS VIEW SQ	C2	MILLET ST	G10	MONTOCLAIR LN	H8, H9		
MANOR CT	F7	MARSHALL CT	I8	MCGUFFEYS TL	I10	MERCURY AV	D2	MILLPOND CT	G7	MONTOUR HEIGHTS DR	E3		
MANOR HALL CT	E4	MARSHLAKE LN	I9	MCGUINN LN	H6	MERCURY DR	F7	MILLWOOD DR	G11, H11				
MANOR HOUSE CT	H9	MARSTELLER DR	F4, G4	MCINTIRE DR	G10	MERGANSEY LN	G10	MILROY CT	E5	MONTPELIER CT	G10		
MANOR VIEW DR	F6	MARTIN CT	E6	MCKEE WY	F8	MERIDIAN CT	H11	MILROY DR	J9	MONTREAL CT	G10		
MANSFIELD CT	H8	MARTIN DR	E6	MCKENZIE CL	E6	MERIDIAN DR	H11	MILSTEAD WY	G9	MONROSE WY	D5		
MANTLE CT	H8	MARTIN ST	K10	MCKENZIE DR	G11	MERIT CT	E6	MILTON CL	D3	MONTVIEW DR	I9		
MAPLE BRANCH LN	E4	MARTIN TR	B2	MCKINLEY AV	E6	MERLOT CT	E3	MILTON HALL PL	I8	MONTYVILLE DR	E7, F7		
MAPLE GLEN CT	H9	MARTINGALE CT	E4	MCLEAN ST	D6, E6	MERRIFIELD GARDEN WY	D4, E4	MIMOSA TL	H9, I9	MONUMENT AV	H11		
MAPLE LEAF LN	G11, H11	MARTINIQUE CT	D5	MCLEAN WY	E6	MERRILL WY	I10	MINA LN	J9	MONUMENT SQ	H11		
MAPLE RIDGE DR	G10	MARTINWOOD DR	C1	MCLEON WY	E4	MERRIMACK DR	F6	MINE RD	I9, J9	MOON WY	H10		
MAPLE ST	E6, J9, J10	MARUMSCO DR	G11, H11	MCLEON WY	E6	MERRIMONT LN	E4	MINEOLA CT	E7	MOONBEAM DR	H8		
MAPLEDALE AV	H8, H9	MARY JANE DR	H6, H7	MCNAMERA CT	I11	MERRIMONT TRACE CL	E4	MINERAL SPRINGS DR	F6, F7	MOONEN BAY LN	E3, E4		
MAPLEDALE PZ	H8	MARY ST	G11	MCRAE CT	E5	MERRYBELLE CT	F6	MINICLIER CT	G9	MOONGLOW CT	F6, F7		
MAPLETON ST	H11	MARY TACEY LN	I10	MEAD TR	G11	MERRYWOOD CT	G10	MINION ST	G10, H10	MOOR GREEN DR	F5, F6		
MAPLEWOOD DR	D7, E6, E7	MARYLAND AV	H11	MEADOW CT	E5	MERSEYSDR	H10	MIRAMAR DR	D5	MOORE DR	F7		
MARACAIBO CT	D2	MARYS WY	H11	MEADOW GREEN CT	H4	METCALF BL	E6, E7	MIRANDA CT	I10	MOORE HOUSE CT	F7		
MARBLE FALLS CT	E4	MASON CREEK CL	H10	MEADOW GROVE CT	E5	METHENY PL	J10	MIRANDA LN	I10	MOOT DR	I9		
MARBLE HILL LN	C4	MASON KING CT	D5	MEADOW WALK LN	F5	METRICA CT	D3	MIRAMAR DR	D5	MORAY FIRTH WY	F4		
MARBLESTONE DR	G9	MASSIE ST	F6	MEADOW WALK LN	F5	METRO PZ	H10	MIRAMAR DR	D5	MORELAND DR	C1		
MARBURY HEIGHTS WY	I9	MASTBROOK LN	G6, G7	MEADOWBROOK RD	H8	MEYERS AV	K10	MIRANDA CT	I10	MORGAN CT	J9		
MARBURY LN	H11	MASTERS CT	B2	MEADOWGATE DR	G7	MEYERS RD	J9	MIRANDA LN	I10	MORGAN ISLAND WY	D3		
MARCEL CT	H8	MASTHEAD TL	J9	MEADOWLAND LN	G4, H4	MIATA LN	J9	MIRAMAR DR	D5	MORGAN RIDGE LN	F3		
MARGARET ST	G11	MASTIFF RUN CT	E4	MEADOWLARK CT	F7	MICHAEL CT	E7	MIRAMAR DR	D5	MORLA LN	F3		
MARGARITE ST	G6	MATADOR RD	F8	MEADOWVIEW DR	F6	MICHALA BARRETT CT	G7	MIRANDA CT	I10	MORLA WOODS PL	G6		
MARGATE CT	D5	MATHEWS DR	H10, H11	MEAGAN LP	E3	MICHELLE CT	D5	MIRANDA LN	I10	MORNING DEW DR	G9		
MARGRAF CL	H10	MATHIS AV	E6	MEANDER CREEK LN	B2	MICHENER DR	D3	MIRAZA DR	I9, J9	MORNING GLORY CT	D5		
MARHALT PL	I9	MATTAPONY DR	H8	MEANDERING WY	G9	MICHIE CT	G10	MISSION RIDGE DR	E5	MORNINGSIDE DR	G6, G7		
MARIAN DR	F7	MATTHEW DR	E7	MEANDERVIEW CT	F7	MICHIGAN RD	H11, I11	MISTY ACRES LN	C3	MORRELL AV	K10		
MARIE DR	G6, H6	MATURA LN	G9	MECKON CT	H8, H9	MIDDLE AV	F6	MISTY CREEK CT	H5	MORRIS CT	C3		
MARIGOLD CT	G9	MAURICE DR	H11	MEDALIST CT	E3	MIDDLE CREEK DR	G9	MISTY HOLLOW LN	H6	MORRISANIA ME	E4		
MARILYN CT	H8	MAURINE CT	C3	MEDFORD DR	J10	MIDDLEBROOKS TR	F4	MISTY LN	G9	MORRISON CT	H8, H9		
		MAURY LN	E6, F6	MEDWAY CHURCH LP	E4	MIDDLEBURG CT	E5	MISTY RIDGE DR	B2, C2	MORSE LN	H10		
		MAUTI CT	G10			MIDDLEHAM LN	F7	MIZZEN PL	G10	MORTON CT	E6		
						MIDDLEWITCH CT	E4	MOAT CROSSING PL	E3	MORTONS FORD WY	C3		
								MOBILIA CT	G11	MORVEN PARK LN	D3		
								MOCCASIN CT	H8	MOSBY ST	E6		

Attendance Area Map Book - Street Index

Street Name	Page	Street Name	Page	Street Name	Page	Street Name	Page	Street Name	Page	Street Name	Page
MOSEBY CT	E6	NARROW BRANCH CT	E3	NEWTON PL	D6	NOTRE DAME ST	D5	OCTOBER GLORY LP	J10	OMAHA TL	D3
MOSEBY DR	E6	NARROW GLEN WY	G10	NEWTONE CT	G8	NOTTINGDALE DR	G8	OCTOBER WY	A2	OMEGA LN	G8
MOSELLE CT	F6	NASCOBY LN	G8	NEWTONMORE PL	F4	NOTTINGHAM DR	H8, I8	ODIE LN	G7	OMISOL RD	G10
MOSS LEDGE CT	E3	NASH DR	E6	NEXUS CT	H10	NOVA WY	D5	ODION LN	G9	OMLAND PL	C3
MOSS LN	D6	NASSAU DR	G8, H8	NIBBS CT	G8	NOYES AV	D2	OFFICE PL	H10	OMNI CT	G8
MOSS POINT PL	G9	NATCHEZ TRAIL LN	F6	NICARTER LN	D1, D2	NUGENT LN	J10	OGDEN PARK CT	E4	ONAN CT	D2
MOSS TOWER PL	F4	NATES PL	G9	NICELY CT	J10	NUGGET CT	E4	OGILVIE CT	G9	ONTARIO RD	D3
MOSSER MILL CT	G9	NATHAN CT	D5	NICHOLS CT	J9	NUTMEG CT	G10	OHIO AV	I11	OPAL LN	G8
MOSSY PINES WY	E3	NATHANIEL HARRIS CT	E7	NICHOLS RD	K10	NUTTAL OAK PL	I10	OLD AV	I11	OPEN MEADOW LN	F4
MOSSY ROCK CT	E3	NATICK DR	G7, H7	NICKLESON DR	G8, H8	NW DR	F4	OLD BACON RACE RD	F9	OPEN VALLEY WY	D3
MOUNT AIRY CT	G10	NATIONVILLE LN	G8	NICOL LN	E6	NYACK CT	G7	OLD BLACKTOP RD	I8	OPERA AL	E6
MOUNT ATLAS LN	B2, C2	NATIVE ROCKS DR	E3, F3	NIGHT OWL CT	E4	NYSTROM CT	G8, H8	OLD BRIDGE LN	G9	OPEY LN	G8
MOUNT BURNSIDE WY	G10	NATURAL BRIDGE CT	E6	NIGHT WATCH CT	E4			OLD BRIDGE RD	G9, G10, G11	OPITZ BL	H10, H11
MOUNT HIGH ST	G11	NAUGHTON CT	F4	NIGHTFALL LN	H8					OPTIMIST ME	G8
MOUNT PLEASANT DR	H11	NAUTILUS PL	F9	NIGHTINGALE PL	I9	OAK CREST CT	H9	OLD BUSHMILL CT	F6	ORANGE CT	H10
MOUNT VERNON DR	F7	NAVARONE PL	F6	NIKI PL	F6	OAK FARM DR	G10, H10	OLD CAROLINA RD	C2, D2	ORANGE ST	J9
MOUNTAIN ASH CT	G10	NAVIGATION DR	I10	NIMES CT	I10	OAK HILL ST	J10	OLD CENTREVILLE RD	D6, E6	ORANGEWOOD DR	G8, H8
MOUNTAIN CREST CT	B2	NAYLOR CT	G8	NIMITZ CT	E6	OAK HOLLOW CT	E5	OLD CHURCH RD	G5, H5	ORCHARD BRIDGE DR	D7
MOUNTAIN LAUREL LP	J10	NAZARENE WY	H10	NINEBARK CT	E6	OAK LEAF CT	G10	OLD COACH RD	I11	ORCHARD DR	G11, H11
MOUNTAIN RD	A2, A3, B1, B2, C1, D1	NEABSCO BEACH WY	I11	NITTANY DR	E6	OAK LN	A2	OLD COMPTON RD	D5	ORCHID CT	D5
MOUNTAIN VIEW DR	C2	NEABSCO CHURCH WY	I10	NOAH'S LANDING CT	G7	OAK RIDGE RD	I7, I8	OLD DELANEY RD	G8, G9	ORDWAY CT	G7
MOUNTWOOD DR	F6	NEABSCO CREEK CT	I10	NOB HILL DR	J9	OAK ST	D7, E7	OLD DOMINION DR	F6	OREGON AV	I11
MOUSER PL	G10	NEABSCO MILLS RD	H10, I10	NOBLE FIR CT	G10	OAK TREE LN	I10	OLD FARM LN	C5	ORILEY CT	G8
MOXLEYS FORD LN	F4	NEABSCO OVERLOOK	H9	NOBLE POND WY	H10	OAK VALLEY DR	I10	OLD FIELD DR	C4	ORIOLE CT	I9
MOZAMBIQUE CT	C2	NEABSCO RD	I10, I11	NOBLEWOOD PZ	H10	OAKDALE CL	J9	OLD FOREST CT	E7	ORISKANY WY	H11
MUDDY CREEK CT	H8, I8	NEALE SOUND CT	D2	NODI CT	D7	OAKDALE DR	J9	OLD HICKORY CT	E6	ORKIN LN	G8
MUIRFIELD DR	B2	NEATH DR	I9	NOKES ST	G4	OAKENSHAW DR	E6	OLD HORNER RD	H10	ORKNEY CT	G9
MULBERRY CT	G10	NEDDLETON AV	G8	NOKESVILLE E/PW E ON	F5	OAKGLEN CT	E6	OLD IRONSIDES CT	G10	ORLAND STONE DR	E4, F4
MULBERRY POINT CT	I9	NEIGH WY	H5	NOKESVILLE E/PW W ON	E5, F5	OAKGLEN RD	E6	OLD KINGS RD	H11, I11	ORLANDO RD	H6
MULCASTER TR	I9	NEIGHBORHOOD WY	H10	NOKESVILLE RD E OF	F5	OAKGROVE CT	E6	OLD LANDING WY	I10	ORLEANS ST	G10
MULDER CT	E7	NELLINGS PL	F9, G9	NOKESVILLE RD W OF	F5	OAKHAM CT	G8	OLD LEWIS CT	E6	ORMOND DR	E3, E4
MULLEN AV	K10	NELM WY	I9	NOKESVILLE RD	E5, E6, F4, F5, G3, G4	OAKHAM MOUNT DR	K10	OLD LINTON HALL RD	D3	ORONOCO LN	D5
MULLEN ST	G7	NELSON DR	A2	NOKESVILLE W/PW E ON	F5	OAKHURST LN	F8, G8	OLD MARSH RD	I11	ORRINGTON LN	D2
MURDO CT	F4	NELSON LN	E6	NOKESVILLE W/PW W ON	E5, F5	OAKLAND CT	G8	OLD POST TR	H11	OSAGE DR	G8
MURPHY TR	E3	NEPTUNE CT	D2	NOLAN RD	D3	OAKLAND DR	G8	OLD SALEM CT	G9	OSBURN ST	K9
MURRAY PL	I10	NESS HOLLOW CT	E4	NOLAND RD	G8	OAKLAND RIDGE RD	B3	OLD SETTLE CT	F6	OSCAR CT	G8
MUSCOGEE LN	G9	NETHERSTONE CT	D3	NOLTAND CASTLE DR	E4, F4	OAKLAWN LN	G8	OLD STAGE COACH RD	J10	OSPREY CT	G8
MUSKET BALL CT	F4	NETHY BRIDGE CT	F4	NORBURY CT	G9	OAKMONT AV	K10	OLD STAGE RD	I9	OSPREY LN	G11
MUSKET CT	H8	NETTLECREEK PL	G11	NORFOLK CT	D6	OAKTON AV	D2	OLD TRIANGLE RD	J9	OSPREYS VIEW PL	H11
MYRADALE WY	D3	NEVADA ST	I11	NORFOLK ST	D6	OAKVIEW DR	F6	OLD WATERFALL RD	B2	OSTENBURY CT	I9
MYRTLE PL	G11, I9	NEVILLE RD	K10	NORMANDY CT	D6	OAKWOOD DR	G10	OLD WELLINGTON RD	E6	OTIS CT	B3
MYRTLEWOOD DR	J10	NEW BEDFORD WY	H10	NORMANTON CT	I10	OARLOCK CT	G8	OLDE MILL RUN RD	F6	OTTAWA CT	G9
MYSTIC CT	I10	NEW BRITAIN CL	E6	NORFOLK CT	D6	OAT CT	G8	OLDE PORT LN	J9	OTTER CREEK CT	D3
		NEW CALEDONIA CT	D2	NORFOLK ST	D6	OBERLIN DR	H10	OLDE TOWN CT	E6	OTTER ME	G8
N		NEW LIFE WY	F4, F5	NORTH PARK CT	H9	OBRIEN CT	H8	OLDEN CT	E6	OTTO RD	G8
NADIA LP	H10	NEW MARKET CT	D5	NORTH POINT RD	G6, G7	OBSERVATION RD	F5	OLEANDER CT	H9	OUST LN	G8
NAGLE ST	E6	NEWBERN LP	D3	NORTHBROOK LN	E3	OBSERVER LN	F9	OLEANDER PARK CT	H8	OUTBACK CT	G7
NANCY CT	G8	NEWBERRY CT	G8	NORTHGATE DR	I9	OCCOQUAN CLUB DR	F9	OLGA CT	C3	OUTLOOK PL	I9
NANCY ST	E7	NEWBOLD CT	G9	NORTHINGTON CT	D2	OCCOQUAN DR	F8	OLGA LN	G8	OVERHILL DR	E7
NANETTE DR	F6	NEWCASTLE LP	G10	NORTHWOOD CT	G8, H8	OCCOQUAN FOREST DR	F8	OLIN PROSPECT WY	G9	OVERLEIGH DR	F10, G10
NANTICOKE WY	I10	NEWFOUNDLAND WY	D2	NORTHWOOD ESTATES DR	C3	OCCOQUAN OAKS LN	F8, G8	OLIVE CT	G8	OVERLOOK DR	G11, H11
NANTUCKET CT	F6	NEWGATE RD	G8	NORWALK CT	G7	OCCOQUAN OVERLOOK	F9	OLIVEWOOD DR	G8	OVERLOOK RD	J10
NAPA DR	H7	NEWHOPE DR	B2	NORWICK PL	D3	OCCOQUAN VIEW CT	F9	OLIVIA WY	I9	OVERRUN DR	F7
NAPLES LN	I10, J10	NEWMAN CT	E6	NORWOOD LN	H11	OCELOT DR	G8	OLMSTEAD LN	I10, I11	OWENS CT	E7
NAPOLEAN WY	D3	NEWOOD DR	F7	NOTES DR	D4	OCONNELL CT	F6	OLYMPIA FIELDS PL	C2	OWENS DR	E7
								OLYMPIC DR	F7, G7	OWLS NEST RD	F2, F3
										OXBOW CT	G8
										OXBRIDGE INN CT	H9
										OXFORD CT	G5
										OXFORDSHIRE DR	G5

Attendance Area Map Book - Street Index

Street Name	Page	Street Name	Page	Street Name	Page	Street Name	Page	Street Name	Page	Street Name	Page
OYSTER BAY CT	J10	PARKGATE DR	G4, G5, H5	PENACLE CT	G8	PICKETTS STORE PL	C2	PLEASANT RD	I9	POSSUM TROT CT	F8
OZACK CT	G8	PARKINGTON CT	E5	PENBURY CT	I10	PICKWICK LN	G10	PLEASANT VIEW CT	F4	POST OAK TR	F5
P		PARKLAND ST	D6	PENDERLEA CT	D2	PICTURESQUE CT	F4	PLUM CT	F7	POST OFFICE RD	H10
PAGE CT	H8	PARKRIVER DR	G6	PENDRAGON WY	G7	PIEDMONT CENTER PZ	D3	PLUM TREE CT	F5	POST POINT WY	D3
PACIFIC RIM TR	J9	PARKVIEW DR	E5	PENFOLD CT	G10, G11	PIEDMONT PL	I9	PLUMAGE EAGLE ST	I10	POST ST	J9
PACKARD DR	G8, H8	PARLIAMENT DR	G10	PENHOOK CT	E6	PIEDMONT VISTA DR	C2, C3, D3	PLUMWOOD LN	H8	POSTERN CT	D5
PADDINGTON CT	E3	PARNELL CT	A2, B2	PENINSULA CT	F7	PIERCE ST	D6	PLYMBOURNE LN	G9	POSTILLION TR	I11
PADDLE BOAT LN	G10, G11	PARRISH LN	D6	PENNEYRAIL PL	F6	PIERRE CT	I10	PLYMOUTH CT	G10	POTOMAC AV	K10
PADDLE WHEEL CT	G7	PARSON WEEMS LP	H9	PENNINGTON LN	G9, H9	PIER TRAIL DR	J10, K10	POA ANNUA LN	J9	POTOMAC BRANCH DR	H10
PADDOCK CT	D3	PARTNERSHIP LN	F5	PENNOCK CT	E3	PIERCE ST	D6	POAGUES BATTERY DR	F4	POTOMAC CLUB PY	H10
PADGETT DR	B2, C2	PARTREE CT	H11	PENNSHIRE DR	D2, D3	PIERRE CT	I10	POCOMOKE CT	G10	POTOMAC CREST DR	K10
PADUCAH CT	I11	PARTRIDGE RD	H11	PENNSYLVANIA AV	F5	PIKE BRANCH DR	E4	POCONO CT	G8	POTOMAC HIGHLANDS CL	J9
PAGE ST	H10	PARTRIDGE RUN WY	E3	PENNY LN	H7	PIKE TL	I9	POE DR	F6	POTOMAC MILLS CL	H10
PAGELAND LN	C4, D4	PARULA WY	E3	PENNYCRESS ST	F6	PILGRIM DR	G10	POHICK CREEK CT	G11	POTOMAC MILLS RD	H10
PAIGE CT	E7	PARVILLE LP	D3	PENSACOLA PL	D2	PILGRIMS INN DR	G9	POINT LONGSTREET WY	G10	POTOMAC MILLS TL CL	H10
PAIGE POINT WY	I9	PASSAGE CREEK LN	H8	PENSHURST LN	G9	PIN OAK CT	B4	POINT OF WOODS DR	E6	POTOMAC PATH DR	G11
PAINE RUN PL	I8	PASTURE VIEW PL	D3	PENTLAND HILLS WY	E4, F4	PINE BLUFF DR	I10, J10	POINT PLEASANT LN	I10	POTOMAC RIVER BL	J10
PAINTED TURTLE WY	H9	PATAMON WY	G9	PENZANCE LN	E4	PINE CT	J10	POINT VIEW DR	G7	POTOMAC TOWN CN	H10
PAINTER CT	A2	PATENT CL	A2	PEONY CT	F6	PINE KNOTT CT	E3	POINTE CENTER CT	J10	POTOMAC VIEW AV	H11
PAISLEY CT	I10, I11	PATRICK ST	H10	PEPCO CT	G8	PINE LN	H10, H11	POINTER LN	E5	POTOMAC VISTA DR	H11
PALACE CT	F7	PATRICIA ST	G6	PEPPER CT	H9	PINE SHADOWS WY	G11	POLAR CT	H8	POTTER DR	G6
PALE ROSE LP	F4	PATRICK HENRY DR	I10	PEPPERIDGE CT	G9	PINE ST	D7, E7	POLK DR	E6	POURING RAIN PL	F4
PALERMO TR	I10	PATRIOT RIDGE PL	H6	PEPPERMILL CT	H9	PINECREST CT	I9	POMANDER LP	H10	POWDER HORN TR	H11, I11
PALISADES ST	H11	PATTERSON PL	E5	PEPPERTREE LN	D6	PINEHURST LN	D6	POND CREST TR	E7	POWELL DR	I10
PALM RD	H8	PATTIE CT	C3	PERCH BRANCH WY	H9	PINENEEDLE CT	G10	POND RUN DR	G9	POWELLS CREEK BL	I10
PALMCREST CT	G8	PATTON LN	D7	PERCHANCE TR	G9	PINETREE CT	G11	POND WY	G9	POWELLS CROSSING CT	I10
PALMER LN	B2	PAUL DR	E7	PERCHERON TL	E3	PINETREE DR	G11, H11	PONDEROSA CT	H11	POWELLS LANDING CL	I10, I11
PALMERS RIDGE CT	C2	PAULA ST	H11	PEREGRINE CT	I9	PINEVIEW RD	F7	PONDEROSA PINE CT	F6	POWER DR	K10
PALOMA CT	D3	PAULS CT	H10	PEREGRINE RIDGE CT	G9	PINEWOOD CT	H11	PONDWATER CT	G9	POWERS ST	E6
PALOMINO PL	G9	PAXTON ST	G10	PERENNIAL ST	F6	PINEY AV	F7	PONHILL DR	G8	POWHATAN ST	D5
PALTON DR	J9	PAYNE CT	E7	PERIC CT	F6	PINEY BRANCH LN	D4, E4	PONTIAC DR	H8	PRATHER PL	H9
PAMELA CT	H8	PAYNE LN	D2	PERISCOPE PL	I10	PINEY GROVE WY	C3, D3	PONY RIDGE TN	J10	PRATT ST	H11
PAMPLIN PIPE CT	I8	PAYTON DR	E5	PERIWINKLE LN	G9	PINEY POINT CT	E6	POP MOUBRY PL	H10	PREAKNESS PL	E3
PANCREAK CT	H8	PEABODY ST	E6	PERSHING DR	G7, H7	PINEYRIDGE LN	H9	POPE ST	E5	PRESAULT AV	E6
PANDA CT	F7	PEACH CT	I9	PERSIAN CT	H8	PINNACLE RIDGE DR	G7	POPES CREEK PL	C2, D2	PRESGRAVE PL	C3
PANORAMA DR	I11	PEACHTREE CT	G10	PERSIMMON PL	G10	PINNACLE ST	H11	POPLAR AL	G11	PRESIDENTIAL HILL LP	J9
PANSY CT	H8	PEACHWOOD DR	F6	PERSINGER HOUSE CT	I8	PINON CT	H11	POPLAR FORD TL	C5	PRESIDENTIAL LN	D5
PANTHER FALLS WY	E4	PEACOCK CT	H8	PERSISTENCE DR	H11	PINTAIL RD	G10	POPLAR HILL RD	B2	PRESIDENTS LANDING WY	E3
PANTHER PRIDE DR	I10	PEAK CT	G7	PETERSBURG CT	E5	PINWHEEL CT	G8, H8	POPLAR LN	G11	PRESIDIO WY	G10
PAPER BIRCH LN	E3	PEAKS MILL DR	G8	PETTERSON LN	G6	PIONEER DR	E3, F3	PORT WASHINGTON CT	I9	PRESTON CT	G8
PAPER MILL LN	I10, J10	PEAKWOOD CT	E6	PETTIGREW WY	E5	PIPER GLENN CT	J10	PORT HOPE POINT	J9	PRESTWICK CT	I9
PAPPAS DR	G7	PEAR TREE CT	F4	PETTUS PL	F6	PIPER LN	F5	PORT POTOMAC AV	I10	PRESWELL CT	D3
PAR DR	E2, F2	PEARLBERRY CT	H9	PEWTER PL	G10	PITNER ST	D2	PORT WASHINGTON CT	I9	PRICE DR	E6
PARADISE CT	D5	PEBBLE LN	D6	PEYTON CHAPEL DR	C2	PLACID LAKE CT	E4	PORTER DR	K10	PRICES COVE PL	D2
PARAMOUNT LN	G8	PEBBLEWOOD ST	I9	PFITZNER CT	G9	PLACID ST	E6	PORTER RIDGE LN	E5	PRICKLY ASH WY	E3
PARCHMENT CT	C3	PECAN CT	H8	PHEASANT HUNT RD	H10	PLAIN DEALING PL	I8	PORTER ST	D6	PRIMER CT	G8, G9
PARK AV	E6	PEDIGRUE CT	E2	PHEASANT LN	I10	PLAIN TREE WY	C2	POPPY CT	F9	PRIMROSE CT	D5
PARK CENTER CT	E7	PEEL RING PL	F3	PHILENA ST	I9	PLAINVILLE LN	H8	POPWICKE CT	G8	PRIMROSE LN	E7
PARK ENTRANCE RD	J9	PEGGYS CT	E3	PHILLIPP CT	G8, H8	PLANT PL	F6	PORTER FORD TL	C5	PRINCE CHARLES CT	D6
PARK HEADQUARTERS RD	J8	PELLHAM CT	D3	PHIPPS FARM WY	E4	PLANTATION GROVE LN	B3	PORTER HILL RD	B2	PRINCE CHARLES LN	J9
PARK LAKE RD	G9	PELLHAM CROSSOVER LN	D3	PHOENIX DR	E6	PLANTATION LN	E6	PORTER LN	G11	PRINCE COLE CT	D6
PARK PROMENADE PL	D3	PELLHAM CT	D5	PHOTO DR	G8, H8	PLANTATION MILL CT	D3	PORTER ST	D6		
PARK SHORE CT	G10	PELICAN RD	G8, H8	PICADILLY CT	H8	PLASTRON CT	H9	PORTSMOUTH RD	E5, E6		
PARK ST	E6	PEMBERLEY CT	I9	PICCOLO LN	H11	PLAYERS CL	C2	PORTWOOD TN	E5		
PARKERS FORD CT	C2	PEMBERTON LP	E5	PICKENS PL	E7	PLAYFAIR LN	F4	POSEY PL	G7		
		PEMBRIDGE RD	G7	PICKERING LN	G8, G9	PLEASANT COLONY DR	H7	POSSUM POINT RD	J9, J10, K10		
		PEMBROKE CT	G10	PICKETT LN	E6, F6	PLEASANT HILL PL	I9				

Attendance Area Map Book - Street Index

Street Name	Page	Street Name	Page	Street Name	Page	Street Name	Page	Street Name	Page	Street Name	Page	
PRINCE ST	J9	Q		RAIL POST PL	D3	RED ROCK CT	D3	RICKETTS BATTERY DR	F4	RIXLEW LN	E5	
PRINCE WILLIAM CL	J9		QUADE LN	G8, G9	RAILROAD AV	G11, K10	RED WINE CT	F6	RICKOVER CT	E6	RIZDON CT	H8
PRINCE WILLIAM PY E OF	E5, F5		QUAIL CREEK LN	F8	RAILROAD DR	E7	REDBUD CT	H11	RICKWOOD CT	E4	ROAN CHAPEL DR	C3
PRINCE WILLIAM PY E ON	F5		QUAIL HOLLOW DR	F8	RAIN SLICKER PL	F4	REDDY DR	H11	RIDGE RD	A2	ROAN ST	K10
PRINCE WILLIAM PY W ON	E5		QUAIL HOLLOW DR	F8	RAINBOW CT	G11	REDFORD LN	H8	RIDGE VIEW CT	G10	ROANOKE ST	H11
PRINCE WILLIAM PY	D4, E4, E5, F5, F6, F7, G7, G8, G9, H9, H10, H11		QUAIL RUN LN	D5	RAINBOW FALLS DR	E4	REDGATE LN	H11	RIDGECREST DR	I9	ROARING SPRING LP	E4
PRINCE WILLIAM ST	E6		QUAINT DR	G8	RAINER CT	H8	REDOUBT RD	F5	RIDGE DALE DR	H8	ROB ROY WY	F4
PRINCE WILLIAM TL PY	F6		QUAKER RD	A2	RAINER HEIGHTS CT	D3	REDSKIN CT	H8	RIDGEFIELD RD	G8, G9, H8, H9	ROBARD ST	D5
PRINCE DALE DR	G8, H8		QUAKING ASPEN RD	E3	RAINLEAF CT	F4	REDSTART CT	E3	RIDGEFIELD VILLAGE DR	G8, G9	ROBERT ALLEN LN	F4
PRINCESS ANNE LN	H10		QUALEY PL	G8	RAINSWOOD LN	I10	REDSTONE DR	H8	RIDGEWAY DR	G7	ROBERT E LEE DR	F4
PRINCESS CAROL CT	D6		QUALLS LN	G8, G9	RAINWATER CL	E7	REDTAILED CT	E3	RIDGEWOOD CENTER DR	G9	ROBERT PL	G6, G7
PRINCETON PARK DR	E6		QUANCE LN	G8	RAINY DAY WY	E3	REDWING DR	H9	RIDGEWOOD CT	I9	ROBERTS RIDGE CT	E4
PRINCETON ST	G10		QUANDER CT	G8	RAITH CT	E4	REEF KNOT WY	I10	RIDING CLUB DR	C3	ROBERTSON DR	E4, E5
PRISTINE CT	F6		QUANN LN	G8	RALEIGH ME	E3	REESE CT	G9	RIFLE RD	F4	ROBEY WY	G9
PRIVATES CT	D5		QUANTAS PL	G8	RALEIGH TAVERN DR	G7	REFUGE CT	I11	RIGGS CT	H11	ROBIN DR	C4
PRIYA CT	D7		QUANTICO GATEWAY DR	J9	RALSTON CT	H8	REGAL CT	H8	RING RD	F4	ROBIN GLEN WY	H10
PROFIT CT	H11		QUANTICO TERRACE DR	K9	RAMBLEWOOD TL	F8	REGATTA LN	I10	RING NECKED CT	J10	ROBIN LEE CT	E7
PROGRESS CT	D3		QUARLES CT	G8	RAMOS CT	H9	REGENCY CLUB DR	C2	RINGOLD CT	G10	ROBIN LYNN CT	E6
PROMENADE LN	D5		QUARRY RD	E6, E7	RAMROD RD	F9	REGENCY CT	H11	RIO CT	H8	ROBIN MARIE PL	E3
PROSPECT CT	G8		QUARTERHORSE LN	G9	RAMSEUR PL	E5	REGENCY RD	H11	RIO GRANDE WY	D2	ROBINSON CT	H11
PROSPERITY DR	C2		QUARTERS LN	B2	RAMSEY CT	E6	REGENT CT	H8	RIPPLE CREEK CT	G11	ROBLEDO RD	D1
PROVINCIAL DR	E5		QUATE LN	G9, H9	RANDALL CT	H11	REGIMENT CT	H9	RIPPLE STONE CT	C2	ROBLING CT	G7
PRUETT PL	D6		QUAY CT	G8	RANDALL DR	H11	REHFIELD CT	H8	RIPPON BL	I10, I11	ROBNEAL AV	E6
PS BUSINESS CN	H10		QUAYLE CT	D5	RANDOLPH CT	H8	REHNQUIST CT	H8	RISING FAWN TR	I9	ROBSON DR	E6
PUBLIC SAFETY DR	G3, G4, H4		QUE PL	G8	RANDOLPH RIDGE LN	D4	REID LN	F3, G3	RISING RIDGE CT	E4	ROCHELLE CT	G11
PUBLIC WORKS DR	E6		QUEBEC PL	G8	RANGE RD	K10	REIDHALL PL	D3	RISING SUN LN	D2	ROCHESTER PARK CT	E4
PUDDLE PL	F4		QUEEN CHAPEL RD	G8, G9	RANGER LP	H11	REIDS PROSPECT DR	G9	RITA WY	E3	ROCK HILL LN	B3
PULPIT HILL CT	I10		QUEEN DR	K9	RANNOCH FOREST CL	F4	REINECKE CT	E7	RITTER CT	H6	ROCK OAK DR	I10
PUMP STATION WY	E4		QUEENS LN	J9	RANSOM OAKS CT	E2	RELAY CT	H8	RITTER RD	H6	ROCK RIDGE LN	G11
PURCELL BRANCH CT	G7		QUEENSBURY CT	G10	RAPHIEL CT	H7	REMBERT CT	D2	RIVANNA CT	G10	ROCKCLIFF LN	H8
PURCELL RD	G7, G8		QUEENSDALE DR	G8, G9, H8	RAPID LN	H10	REMINGTON RD	D5	RIVER BASIN LN	I10	ROCKFORD CT	H8
PURCIVAL CT	I9		QUELL CT	G9	RAPIDAN LN	D5	RENATE DR	G11	RIVER BEND WY	G11	ROCKINGHAM LN	D3
PURDHAM DR	G9, G10		QUERY LN	G8, G9	RAPTOR CT	I10	RENEGADE CT	H8	RIVER BOAT DR	G10	ROCKINGHORSE DR	H8
PURDUE CT	D5	QUEST CT	G8	RATHBONE PL	D3	RENLEY CT	H8	RIVER CREST RD	F6	ROCKSBURY LN	H8	
PURSE DR	F7, G6, G7	QUICK FOX CT	E4	RAVENBROOK CT	I9	RENTON CT	I9	RIVER CREST RD	F6	ROCKWOOD LN	G9	
PURVIS DR	J10	QUICK PL	G8, G9	RAVENS CREST CT	E5	REPUBLIC CT	E5	RIVER FORD CT	F8	ROCKY BROOKE CT	G7	
PUTNAM CL	G11	QUIET CREEK CT	G10	RAVENS CREST LN	E5	RESEARCH CT	H10	RIVER FOREST DR	F8, G8	ROCKY MOUNT LN	J10	
PW E SPLIT OF	F5	QUIET PL	G8	RAVENWOOD DR	F8	RESERVE LN	G8	RIVER HERITAGE BL	I10, J10	ROCKY RD	G6	
PW E/WOKESVILLE E OF	F5	QUILLER CT	G9	RAVINE DR	F7	RESERVOIR LP	I10	RIVER OAK CT	F8	ROCKY RUN RD	E3	
PW W/WOKESVILLE E OF	F5	QUINCE CT	G8	RAWLS ST	G11	RESIDENCY RD	F5	RIVER RD	F7, F8, G11, K10	RODERICK LP	D3	
PW W/WOKESVILLE W OF	E5, F5	QUINN LN	G8	RAYBORN CREEK DR	E4	RESPITE CT	D3	RIVER RIDGE BL	I10, J10	RODES DR	D5, E5	
PYRAMID PL	E5	QUINTESSANCE CT	C3	RAYBURN CT	H8	RESTINA RD	E3	RIVER RUN CT	F8	RODGERS TR	B1, B2	
PYRITE MINE RD	J9	R		RAYMOND PL	A2	RETRIEVER LN	D3	RIVER RUN DR	F8	RODRIGUEZ LN	C2	
PYXIE WY	G10		RABSON CT	H8	RAYWOOD CT	H8	RETTIEW DR	G7	RIVER SHORE DR	G11	ROEBURN CT	F9
			RACE POINTE PL	G9	RAZORBACK PL	H8	REUNION RD	G6	RIVER WALK WY	H10	ROGUE FOREST LN	D2, D3
			RACINE CT	H8	REAGON CT	H8	REVILO LP	G11	RIVERDALE PL	E6	ROKEBY DR	D5
			RACQUET CL	F6	REAL QUITE CT	D3	REXBURG CT	H8	RIVERGATE PL	G11	ROLAND CT	H8
			RADBURN ST	I10	REARDON LN	H8	REYNOLDS PL	E5	RIVERSIDE DR	H8	ROLAND PARK PL	D2
			RADCLIFFE LN	I11	REAVES LN	H8	RHAME DR	I9	RIVERSIDE DR	H8	ROLLING BROOK DR	G10, G11
			RADDOCK CT	H8	REB YANK DR	E6	RHAPSODY CT	H8	RIVERVIEW DR	J10	ROLLING RD	E5, E6
			RADFORD CT	H11	REBECCA ST	G7	RHETT MICHAEL LN	F2	RIVERVIEW LN	G11	ROLLING RIDGE RD	A2
			RADFORD DR	H10, H11	REBEL WALK DR	D5	RHODE ISLAND DR	H8	RIVIERA CT	H8	ROLLINGWOOD DR	G10, H10
		RAFT COVE CT	I9	RECTOR DR	H8	RHUMFIELD CT	H8			ROLLINS FORD RD	E3, E4	
		RAGING WATER DR	E4	RED BIRD LN	I9	RIBBON CT	H8			ROLOK CT	G10	
		RAHILL CT	H8	RED FOX CT	A2	RIBBON FALLS LP	E4			ROMNEY ME	G11	
		RAIL LINE CT ACCESS RD	D3	RED HOUSE RD	D2, D3	RICHIE CT	H7			RONALD RD	G7	
		RAIL LINE CT	D3	RED MAPLE CT	J10	RICHLAND DR	C4			ROOSTER CT	D3	
				RED OAK LN	K10	RICHMOND AV	E6, E7, H10, H11					
						RICHMOND ST	E6					

Attendance Area Map Book - Street Index

Street Name	Page
ROPE CT	H11
ROPE DR	H11
RORA MOSS PL	F4
ROSA DR	H11
ROSBURY CT	D5
ROSE HILL CL	J10
ROSEBERRY FARM DR	E7
ROSEBUD CT	E7
ROSEDALE CT	H11
ROSEMARY DR	D5
ROSEMONT MANOR DR	D2
ROSEWOOD DR	H8
ROSEWOOD ST	E6
ROSINGS WY	K10
ROSINI CT	F6
ROSITA CT	H7
ROSLYN CT	D5
ROSNEY CT	D3
ROSSITER CT	G8
ROTH CT	H8
ROTHBURY DR	E4
ROTHSCHILD CT	C2
ROTTERDAM LP	I10
ROUND HILL DR	F4
ROUND LN	D6
ROUND TOP RD	G6
ROUNDTREE DR	H8
ROWELL RD	K10
ROWSER DR	H8
ROXANNA CT	G7
ROXBOROUGH LP	E2
ROXBURY AV	D6
ROYAL CRESCENT CT	I9
ROYAL CREST DR	C2
ROYAL CT	I10
ROYAL FERN CL	D7
ROYAL SYDNEY DR	D3, E3
RUBY RIDGE CT	G8
RUBY RISE PL	E3, E4
RUDDLE CT	E7
RUDDY CT	B2
RUFFED GROUSE CT	E3
RUFFIN CT	E5
RUFFNER ST	E6
RUGBY CT	D6
RUGBY RD	D6, D7
RUHL ST	K10
RULER CT	H8
RUMFORD CT	G9
RUMSEY CT	E3
RUMSON PL	F8
RUNALDUE RD	E6
RUNNER STONE PL	E4, F4
RUNNING BROOK RD	G8
RUNNING CREEK DR	H8
RUNNING DEER RD	G7
RUNNING PINE CT	J10
RUNYON CT	D6
RUSH DR	H10

Street Name	Page
RUSHBROOK CT	I10
RUSHING CREEK CT	E4
RUSKIN CT	F6
RUSKIN ROW PL	H8
RUSSELL RD	G9, G10, K9, K10
RUSSETT LEAF CT	H8
RUSSETT MAPLE CT	I9
RUSSIA BRANCH VIEW DR	E7
RUSTIC BREEZE CT	E4
RUSTIC WOOD CT	G6
RUSTIC WY	E3
RUSTY RUDDER DR	I10
RUTGERS CT	H8
RUTHERFORD DR	H8
RUTHERGLEN PL	E4
RUTLAND CT	I10
RUXTON DR	H8
RYCROFT CT	H8
RYDER CT	C2
RYDER CUP DR	C2
RYE ST	H9
RYECLIFF CT	G9
RYLAN RD	F2, F3
RYLSTONE LN	I10
RYON CT	H8
RYTON RIDGE LN	D3
S	
SABBARTON PL	D3
SABIN DR	D5
SABINE HALL PL	I8
SABLE CT	H9
SABRE CT	D5
SADDLE CT	E6
SADDLE RIDGE RD	C4
SADDLE RUN WY	D3
SADDLEHORN CT	D5
SADDLER LN	H8
SAFFRON CT	H8
SAFFRON HILLS CT	F6
SAFFRON LN	H8
SAGAMORE CT	G10
SAGE RUN RD	D2
SAGE ST	D5
SAILER ST	K10
SAILSTONE LN	H8
SAINSBURY CT	E3
SAINT ANDREWS CT	G10
SAINT ANNES CT	D3
SAINT CHARLES DR	H8
SAINT CLAIR DR	D3
SAINT CROIX LN	D5
SAINT DAVIDS CT	G9
SAINT IVES CT	G10
SAINT JAMES PL	D3
SAINT JOHNS CT	D5

Street Name	Page
SAINT LUCIA CT	D5
SAINT MARYS LN	E7
SAINT PAUL DR	D2
SAINT THOMAS LP	D5
SALEM ST	E6
SALEMTOWN DR	G9
SALEMWAY CT	G9
SALMON RUN CT	G7
SALS PL	F6, G6
SALSBURY CT	H8
SALT POND PL	G8
SALTCLICK TR	F6
SALTVILLE TR	C2
SALTWATER DR	I9
SAMANTHA CT	H8
SAMUEL TREXLER DR	F5
SAN DIEGO CT	D2
SAN DIEGO DR	D2
SAN YSIDRO CT	G9
SAND BRIDGE CT	F7
SANDAL CT	H8
SANDAL WOOD LN	F7, G7
SANDALWOOD DR	E6, F6
SANDERLING DR	E6
SANDERS LN	B4, C4
SANDOWN CT	E4
SANDRA DR	H11
SANDSTONE WY	E6, E7
SANDY CT	F5, F6
SANDY RIDGE CT	I10
SANIBEL CT	I9
SANTA ROSA CT	H7
SANTANDER DR	D2
SAPHIRE CT	H8
SAPLING WY	J10, K10
SAPPHIRE LAKES CT	E2
SAPPHIRE RIDGE PL	E3, E4
SARA CT	H6
SARAJEVO CT	F6
SARANAC PL	G8
SARATOGA LN	H8
SARATOGA SPRINGS WY	G6, H6
SASSAFRAS CT	E6, F6
SASSAFRAS TREE CT	J10
SATTERFIELD DR	H8
SAUVAGE LN	D3
SAVANNAH DR	H9
SAWGRASS PL	C2
SAWMILL CT	F7
SAWTOOTH CT	F7
SAXER CT	F6
SAXON ST	H11
SAXOPHONE WY	H11
SAYBROOKE DR	E4, F4
SCALES PL	E4
SCARLET MAPLE DR	E3
SCARLET OAK DR	E6
SCARLET ST	E6

Street Name	Page
SCELZI CT	K10
SCENIC DR	I8, J8, J9
SCENIC POINTE PL	G7
SCENIC VIEW CT	G6
SCHAEFFER LN	F4
SCHALK CT	G9
SCHMITT ST	G6
SCHOFIELD WY	E5
SCHOOL AV	E6
SCHOOL ST	H11
SCONES HILL CT	F4
SCORE BAY PL	F3
SCOTCH CT	I10
SCOTCH HEATHER PL	G9
SCOTSMAN COVE	J9
SCOTT DR	E6
SCOTT PETERS CT	F8
SCOTTISH HUNT LN	E3, E4
SCOTTS MILL DR	E4, F4
SCOTTS VALLEY DR	B2
SCOTTY LN	E7
SCREECH OWL CT	E3
SCULLY CT	E7
SCUPPERS LN	I10
SEA LAWN PL	I10
SEA RAY LN	G11
SEA VIEW AV	H11
SEABISCUIT LN	H5, H6
SEABURY CT	H8
SEAFIELD PL	E4
SEAFORD CT	G11
SEAGATE WY	E3
SEAL PL	I9
SEBASTIAN CT	F6
SECRET GROVE CT	I9, I10
SEDGE WREN DR	E3
SEDFIELD OAKS CT	E2
SEDEGEMOOR ST	D3
SEDEGWICK PL	J9
SEDONA DR	D3
SEETON SQ	G9
SEIBELS WY	D5
SELBOURNE LN	D3
SELKIRK CL	F4
SELMA CT	H8
SELWYN DR	E6
SEMINOLE RD	G10
SENEA DR	D3
SENECA CT	H8
SENECA KNOLL WY	D3
SENTRY LN	H8
SENTRY RD	H6
SENTRY RIDGE RD	D5, E5
SEPTEMBER WY	A2
SEQUOIA CT	H11
SEQUOIA PARK WY	E4
SERENDIPITY RD	I9, I10
SERENGETI CT	D3
SERENITY PL	F4
SESAME CT	F5

Street Name	Page
SETTLERS TRAIL PL	D3
SEVEN FALLS CT	E4
SEVEN OAKS LN	H9
SEVEN PINES CT	C2
SEVILLE CL	G10
SEYMOUR RD	D5, E5
SHADOW FOX CT	E3
SHADOW OAK CT	H9
SHADOW WOODS CT	H9
SHADWELL CT	G10
SHADY CREEK CT	F6
SHADY GROVE CL	E6
SHADY HOLLOW LN	C3
SHADY KNOLL CT	I9
SHADY OAK LN	B2
SHADY RIVER CT	G11
SHADYBROOK DR	H8
SHAGWOOD CT	G10
SHAKER CT	I9
SHALLOW CREEK LP	F5
SHALLOW FORD RD	F8
SHALLOW POINT WY	F7
SHAMROCK RD	H8
SHAMUS CT	H8
SHANDOR RD	I9, I10
SHANE CT	G7
SHANE THOMAS LN	G8
SHANNON CT	H8
SHANNON LN	F6
SHANNON ST	E7
SHARDLOW CT	E3
SHARI CT	C4
SHARLEE LN	D7
SHARON RD	J9
SHARP DR	H11
SHARPSBURG CT	E5
SHARPSHINNED DR	E3
SHARPSHOOTERS CT	E7
SHAW CT	H8
SHAWBROOK CT	C3
SHAWNEE LN	G6
SHEARWATER CT	F10
SHEFFIELD DR	I9
SHEFFIELD HILL WY	H10
SHELBY CT	H8
SHELDON ST	E6
SHELFORD WY	D3
SHELL CAST LP	J10
SHELLEY LN	D6
SHELTER LN	B2, B3
SHELTER MANOR DR	B3
SHENANDOAH CT	G10
SHENVALE CL	E4
SHERANDO DR	E3
SHERATON DR	G7
SHERBORNE ST	E4

Street Name	Page
SHERBROOKE CL	G9, G10
SHERIDAN LN	F6
SHERINGHAM WY	D3
SHERMAN CT	E6
SHERMAN OAKS CT	D3
SHERRY CT	H8
SHERWOOD DR	K10
SHERWOOD PL	I10
SHETLAND CT	H8
SHEVLIN CT	G6
SHIELDS WY	E5
SHILOH CT	E5
SHIMMERING ROCK RD	E3
SHINGLE OAK DR	I10
SHINING WOOD CT	F7
SHIPPING POINT PL	I11
SHIRE PL	E3
SHIRLEY AV	G6
SHOAL CREEK DR	C2
SHOAL CREEK WY	C2
SHOPPERS BEST WY	H10
SHOPPERS SQ	E6
SHOREVIEW RD	J10
SHOREWOOD CT	G10
SHORT ST	G6
SHORTBREAD WY	F4
SHORTGRASS LN	C2
SHOTWELL CT	H9
SHUMARD OAK DR	I10
SHUPE ST	K10
SIDE BAY CT	D2
SIDLAW HILLS LN	F4
SIDNEY WY	G9
SIERRA CT	E8
SIERRA SUNSET LN	E3
SIGEL CT	J9
SIGFIELD CT	H7
SIGNAL CT	E7, F7
SIGNAL HILL RD	E6, E7, F7, F8
SIGNAL STATION DR	E7
SIGNAL VIEW DR	E7
SIGNATURE CT	C3
SILAS DR	E3, F3
SILENT TREE PL	I10
SILENT WILLOW CT	G7
SILENT WOLF DR	G7
SILICA ST	D2
SILK TREE CT	H9
SILLS CT	E6
SILO MILL CT	G7
SILVAN GLEN DR	I9
SILVER FOX TL	F8
SILVER KING CT	G6
SILVER LAKE RD	C2
SILVER LEAF CT	H9
SILVER MAPLE CT	E6
SILVER METEOR CT	E7
SILVER MOON LN	E3

Attendance Area Map Book - Street Index

Street Name	Page	Street Name	Page	Street Name	Page	Street Name	Page	Street Name	Page	Street Name	Page
SILVERDALE DR	H8	SNEAD LP	E2	SPENCER RD	G7	STARRY NIGHT CT	H8	STONE LN	G6	SUMNER LAKE BL	E6
SILVERSMITH CT	I10	SNICKERSVILLE DR	D3	SPICE GLADE CT	F6	STARTING POST CT	C3	STONE RIDGE PL	K10	SUMNEY DR	B2
SILVERWOOD LN	H11	SNOW HILL DR	C3	SPICEWOOD CT	D7, E7	STATESBORO CT	E5	STONE RUN PL	F6	SUMTER CT	E7
SILVIA LP	G9	SNOWFALL DR	H7	SPILLER LN	G8	STATION CROSSING WY	E6	STONEBROOK DR	G6, G7	SUN SHADOW RD	G8
SIMMONS GROVE DR	C2	SOAPSTONE DR	D3	SPILLWAY LN	I9	STATION RD	E7	STONINGTON LN	D5	SUNAPPLE PL	D3
SIMMONS LN	H8	SOFFIT PL	G10	SPINDLE FOOT CT	F4	STATLER DR	H9	STONY CREEK CT	C3	SUNDAY SILENCE CT	D3
SIMMONS RIDGE CT	G7	SOFTWOOD LN	G9	SPINDLE TREE CT	H8	STAUNTON CL	D5	STORMY DR	C1	SUNDERMAN PL	G7
SIMON KENTON RD	B1, B2	SOLDIERS CT	D5	SPINNAKER CT	G10	STAVE CT	G8	STOURCLIFFE LN	D3	SUNFLOWER CT	F9
SIMPSON MILL WY	G9	SOLDIERS RIDGE CL	D5	SPIREA CT	H9	STEAMBOAT LANDING CT	G11	STRASBURG ST	D6	SUNNY BROOK CT	G9
SINCLAIR LN	G6	SOLHEIM CUP DR	C2	SPITTLE LN	F2	STEELE CT	J9	STRATFORD DR	H8	SUNNY KNOLL DR	I9
SINCLAIR MILL RD	G6, G7	SOLITARY PL	E4, F4	SPOONBILL CT	I11	STEEPLE CHASE LN	F8	STRAWBERRY DR	C3	SUNNY RIDGE CT	H11
SINDLINGER WY	I10	SOLSTICE LN	I9	SPORT AND HEALTH DR	G11	STEEPLE PL	G10	STRAWFLOWER LN	F6	SUNNYGATE DR	E5
SINGER WY	I10	SOMERSET CROSSING DR	D2, D3	SPOTSYLVANIA ST	E6	STEERAGE CL	I10	STRAYER LN	C2	SUNNYSIDE CT	E7
SINGLE OAK HILL CT	F8	SOMERSET LN	D6	SPOTTED TURTLE CT	H8	STEIDEL LN	H8	STREAM VALLEY CT	C3	SUNNYSLOPE DR	F6
SINGLETON TR	E5	SOMERSWORTH DR	D6	SPOUT SPRING CT	C2	STEITY LN	F8	STREAM WALK LN	D5	SUNRISE CT	E6
SINGLETREE LN	I9	SONG SPARROW DR	E3	SPRAGGINS CT	F6	STELLA CT	H8	STREAMSIDE CT	I9	SUNSET CT	E7
SIR REYNARD LN	F4	SONGER LN	G6	SPRING BRANCH RD	H8	STEPHANIE ST	E7	STREET CRY CT	D3	SUNSET DR	E6
SIX TOWERS RD	H7	SONIA CT	E7	SPRING BRANCH BL	H9, I9	STEPHEN ST	H6	STRETTFORD FOREST CT	E4	SUNSHINE CT	F9
SKIFF CT	I9	SONNETTE CT	H8	SPRING DR	G7	STEPNEY DR	B3, C3	STRETTON FARM CT	G9	SUPERIOR CT	G7
SKIPFARE CT	F9	SONORA ST	H10	SPRING LAKE DR	A2	STEPPING STONE DR	C2	STRICKLAND CT	I11	SURREY DR	H11
SKIPJACK CT	G10	SOPHIA CT	H10, I10	SPRING ST	G7	STERLING CT	E6	STRUTHERS GLEN CT	E3, E4	SURRYDALE DR	H8
SKIPPER CL	G10, G11	SORREL RIVER WY	E4	SPRING LAKE DR	A2	STERLING POINT DR	E3	STUART AV	E6	SURVEYOR CT	E6
SKIPTON WY	D3	SORRELL DR	F6	SPRING LAKE DR	A2	STETHEM CT	G7	STUART CT	D6	SUSQUEHANNA RD	D3
SKYLARK DR	F4, G4	SORRELL HUNT RD	C3	SPRING ST	G7	STEVE ST	E7	STURBRIDGE RD	G10	SUSSEX CT	H10
SKYLINE DR	I9	SOUNDING SHORE LN	F4	SPRINGBROOK CT	H8	STEVENS CT	E6	SUBSTATION WY	H9	SUTERSMILL WY	J10
SLAGLE LN	F7	SOUNDVIEW CL	J9	SPRINGFIELD CT	D3	STEVENS RD	H11	SUDBERRY LN	H8	SUTTER LN	H8
SLATE BRIDGE CT	G4	SOUR GUM CT	E3	SPRINGHOUSE CT	F6	STEVENSON CT	G9	SUDLEY (SERVICE) RD	E6	SUTTON OAKS WY	D3
SLATE RUN LN	G5	SOURWOOD WY	G9	SPRINGWOODS DR	F9, G9	STEWART LN	J9	SUDLEY MANOR DR	D5, D6, E4, E5, F4	SUTTON PL	I10
SLATE STONE LP	E4	SOUTH CLARK PL	F6	SPRUANCE CT	E6	STILL FOREST DR	G11	SUDLEY RD	B2, B3, C3, C4, C5, D5, E5, E6	SWAINLEY ST	D3
SLATE VIEW CT	G5	SOUTH GRANT AV	F6	SPRUCE GROVE CT	D3	STILL PL	H9			SWALLOW CT	H9
SLATEFORD LN	E4, F4	SOUTH HILL DR	D5	SPRUCE ST	D6, E6, E7	STILLBROOKE RD	G7			SWAN POINT RD	G11
SLATEMORE CT	D3	SOUTH LAKE BL	I9	SPRUCE WOOD DR	F6	STILLWATER PL	F8			SWAN WY	I9
SLEAFORD CT	G10	SOUTH PARK CT	H9	SPYGLASS HILL LP	E2	STILSON DR	E6			SWANN CT	E7
SLEEPY CREEK WY	G11	SOUTH ST	K10	SQUARE TILLER ME	I10	STILSON ME	E6			SWANS CREEK LN	J10
SLEEPY HOLLOW CT	E2	SOUTH WHITT DR	E7	SQUIRE LN	J9	STIRRUP CT	G9			SWEENEY LN	I10
SLIGO LP	J10	SOUTHAMPTON ST	H10	SQUIRRELS NEST CL	F8	STOCKBRIDGE DR	I9			SWEET GUM CT	G10
SLIPPERY ELM CT	H8	SOUTHERN CROSSING ST	D2	ST STEVENS CT	E7	STOCKHOLM WY	I10			SWEETBRIAR ST	E5, E6
SLIPPERY ROCK RD	C2	SOUTHERN OAK WY	H10	STABLE FOREST PL	E3	STOCKTON CT	H8			SWIFT CREEK CT	C2
SLOOP CT	H8	SOUTHGATE CT	H8	STACYS RIDGE CT	I9, I10	STODDARD DR	E6			SWIFT STREAM CT	G10
SLUICE CHANNEL PL	G10	SOUTHLAKE BL	I9	STADIUM ST	K10	STOKELY DR	D6			SWIFT WY	E3
SLY FOX LN	G7	SOUTHWAY LN	J9	STADLER PL	F4	STONE HILL LN	E5			SWINDON PL	G8
SMALL OAK CT	F8	SOUTHWOOD PL	I9	STAFFORD ST	H10, H11	STONE LINED CL	G9			SWORDALE LN	F4
SMALLPATH CT	D3	SOUZA LN	F8	STAGESTONE WY	D5	STONE MOUNTAIN CT	J9			SWORDSTONE LN	E3
SMALLWOOD CT	H8	SOVEREIGN WY	D3	STAGGS CT	G11	STONE RD	F7			SYCAMORE HILLS PL	C2
SMITH LN	F6	SOWARDS LN	F6	STAINSBY CT	F5	STONEBROOK DR	F8, G8			SYCAMORE PARK DR	D2, D3
SMITHEY DR	B2	SOWDER PL	H6	STALLION CT	G9	STONEFORD DR	G10			SYCAMORE ST	H11
SMITHFIELD RD	F6, G6	SOWDER VILLAGE SQ	F5	STANBAUGH LN	G6, G7	STONEGATE PL	E2			SYCAMORE VALLEY WY	J10
SMITHWOOD CT	H6	SPACE MORE CL	I10	STANDISH CT	G10	STONEHOUSE DR	D5			SYG ASSOCIATES DR	G4
SMOKE CT	H10	SPALDING DR	I9	STANWICK SQ	D3	STONEHURST DR	G9			SYLVAN MOOR LN	I10
SMOKETOWN RD	G9, G10, H10	SPANGLER LN	H8	STAPLES LN	H8	STONERIDGE DR	D6				
SMOKETOWN TL RD	H10	SPANISH DOLLAR CT	H8, H9	STAPLES MILL PZ	H8	STONEWALL BRIGADE CT	E5				
SMOKEY BEAR CT	E4	SPARKLING BROOK LP	I9	STAPLETON PL	D3	STONEWALL CT	E6				
SMOOTH STONE PL	C2, D2	SPARKLING WATER CT	E3	STARBOARD PL	G10	STONEWALL FARMS DR	B3, B4				
SNAPPER CT	H8	SPARROW CT	H9	STARGRASS CT	G10	STONEWALL MANOR DR	J10				
SNAPSHOT CT	F4	SPEEDWELL CT	F6	STARLING CT	H9	STONEWALL RD	E6				
SNARE DRUM CT	E4					STONEWALL SHOPS SQ	D2, E2				

T

TABOR CT	I10
TAC CT	E4
TACKETT AV	E6
TACKETTS MILL DR	G10
TACKETTS VILLAGE SQ	G10
TACKHOUSE CT	E3
TACKHOUSE LP	E3
TACONIC CL	I9

Attendance Area Map Book - Street Index

Street Name	Page	Street Name	Page	Street Name	Page	Street Name	Page	Street Name	Page	Street Name	Page
TACONIC CT	I9	TAYLORS MILL PL	A2	THUNDER DR	G6	TORY LP	G11	TRIPLE FALLS LN	E4	TWIST CT	J10
TADMORE CT	G8	TAZANARI WY	G9	THUNDER RD	C1	TOTTEN RD	H11	TRIPOLI BL	J9, J10	TWO CHIMNEYS CT	H9
TADWORTH PL	G8, G9	TAZEWELL CT	H10	THURSTON LN	D6	TOUCHSTONE CL	G9	TRIPOLI CT	J9	TYGART LAKE DR	E4
TAFFRAIL WY	I10	TEA BERRY CT	E6	THYME LN	G10	TOURNAI CT	H11	TRISAIL CT	I9	TYLER CL	G11
TAFFY CT	G8	TEAKWOOD CT	E5	TICKET WY	G8	TOURNAMENT DR	C2	TRIUMPH PARK CT	E4	TYLER CT	E5
TAFT CT	H9	TEAL WY	I11	TICO LN	G6	TOWER PL	E5	TROIKA CT	G9	TYLER MILL CT	C3
TAG CT	G8	TEAM PL	G8	TIDE VIEW CT	E4	TOWERING OAK WY	E7	TRONA CT	G7	TYREE WY	E4
TAHOE CT	G7	TEASEL CT	G10, G11	TIDES ST	H11	TOWHEE CT	I9	TROON CT	C2	TYSONS OAKS CT	D2, E2
TAHOMA WY	G9	TEBBS LN	J9	TIDESWELL MILL CT	G9	TOWN CENTER RD	H10	TROTTER CT	G9		
TALBOT RD	K10	TECH CL	D5	TIDEWATER CT	I11	TOWN COMMONS WY	D3	TROTTERS RIDGE PL	H5	U	
TALENT WY	G8	TECHNOLOGY DR	E6	TIFFANY LN	B2	TOWN GREEN RD	F4	TROTWOOD MEADOWS CT	E4	ULYSSES ST	H11
TALISA LN	F6	TECUMSEH CT	G10	TIFTON CT	H7	TOWN LN	F6	TROUPE ST	G9	UMBRELLA PL	F4
TALK PL	G8	TED BARCLAY LN	F4	TIGER CT	G10	TRACK CT	D2	TROUTMAN CT	F6	UNBRIDLED CT	G7
TALL OAKS CT	E6	TEETER ST	D2	TIGER LILY CL	G11	TRADE WIND CT	E4	TROWBRIDGE DR	G9	UNDERCLIFF CT	H9
TALL TIMBER CT	E3	TELEGRAPH RD	G10, H10	TILBURY WY	G9	TRADING SQ	D2	TROY DR	G6	UNDERWOOD CT	E4, F4
TALL TIMBER DR	E3	TELEGRAPH STATION LP	I10	TILLETSON PL	H11	TRADITIONS TL	D3	TRUFFLE OAK PL	I10	UNION PL	E7
TALL TREES LN	G6	TELESCOPE LN	I10	TILLET LP	E6	TRAFALGAR LN	G10	TRUMPET VINE CT	F5	UNION ST	G5, G11
TALLOWOOD DR	H9	TELFAIR CT	H9	TILLINGHAST LN	E3	TRAILS END CT	G7	TRUMPETER SWAN LN	G7	UNITED PARK WY	E4
TALLY HO CT	G10	TELFORD CT	E4	TILNEY CT	G9	TRAILS END RD	G7	TRUNDLE PL	D5	UNIVERSITY BL	D3, D4, E4, E5
TALLYRAND WY	D3	TEMPLE LP	F7, G7	TIMBER RIDGE DR	H9, I9	TRAILSIDE TN	G4	TRUNNION TL	G8, G9	UPLAND MEADOW CT	D3
TALMADGE DR	G8	TEMPO CT	F6	TIMBERLANE DR	G6, G7	TRAILWAY TR	E7	TRUSLER CT	E6	UPPER MILL LP	E4, F4
TALON DR	I9	TENANT WY	I9	TIMBERVIEW DR	F7	TRALEE LN	J9	TRYON WY	E2	UPPSALA CT	I10
TAMAR CT	E4	TENBROOK DR	E3	TIMBERWOLF TL	G7	TRANIO CT	I9	TUCKAHOE CT	I10	UPSHUR RD	K10
TAMARACK PL	H11	TENBURY CT	E4	TIMBERWOOD CT	E6	TRANSOM PL	I10	TUCSON CT	C2	URBANNA RD	D5, E5
TAMBORINE CT	G8	TENDRIL CT	H10	TIMID CREEK CT	I9	TRAPHILL WY	D2, D3	TUDOR LN	E6	URSULA CT	H11
TANALIAN FALLS LN	E4	TENDRING TL	D6	TIMOR CT	C2	TRAPPERS CT	F7	TUDOR OAKS DR	E6	UTAH CT	I11
TANEY RD	E6, F6	TENOR CT	G8	TIMOTHY DR	B3, C3	TRAPPERS RIDGE CT	C4, D4	TULANE FALLS DR	E4	UTTERBACK LN	C2, C3
TANGARIRO SQ	J9	TENTH ALABAMA WY	F4	TINA LN	I10	TRAVAILER CT	I10	TULIP POPLAR CT	F8		
TANGIER WY	D5	TERMINAL WY	G8	TINKLING SPRINGS CT	H8	TRAVELLER ST	E6	TULIP TREE PL	J10	V	
TANGLEWOOD LN	E6	TERRACE CT	E6	TINLEY MILL DR	C3, D3	TRAVERSER CT	I10	TULLAMORE CT	F7	VAILMONT CT	C3
TANGO LN	G8	TERRACE VIEW CT	E6	TINSLEY WY	F7	TRAVIS ST	D6, E6	TULLAMORE ESTATES RD	C4	VAILCOUR ISLAND WY	E4
TANNING HOUSE PL	C2	TERRANOVA LN	G9	TINTAGEL CT	I9	TRAWLER DR	G9	TULLOCH SPRING CT	C2	VALDERRAMA CT	D2, D3, E2, E3
TANSILL DR	B1, B2	TERRAPIN DR	G8, H8	TIPTON LN	G10	TRED AVON PL	D3	TUMBLE CREEK CT	C2	VALE CT	H10
TANTERRA CT	I10, I11	TERRI CT	J10	TITANIA WY	G9	TREE HOUSE DR	G10	TUMBLING BROOK LN	G11	VALHALLA CT	C2
TANYARD HILL RD	G11	THACKERY TR	G9	TITO CT	F6	TREE SPRING CT	F6	TUMMEL FALLS DR	F4	VALLEY DR	G11
TAPANOCK PL	I10	THENIA PL	G11	TOBACCO WY	H9	TREELINE CT	G7	TUNLAW CT	H4	VALLEY FALLS CT	F6
TAPESTRY DR	G8	THIN LEAF PL	G8	TOCCOA CT	D2	TREETOP CT	G11	TUPELO CT	H9	VALLEY STREAM DR	H10, I10
TAPOK DR	E6, E7	THISTLE CT	I9	TODD PL	D5	TRELLIS CT	F6	TURARA CT	D3	VALLEY VIEW DR	F5, G5
TAPPEN MILL WY	E4	THISTLEWOOD CT	F6	TODDSBURY LN	I8	TREMAYNE DR	E5	TURKEY RUN CT	F8	VALLEYHILL ST	G9
TARBERRY PL	G8	THOMAS DR	E6	TITO CT	F6	TRENTON ST	D6, E6	TURKEY RUN RD	I8, J8	VALLEYWOOD DR	G10
TARGET CT	G9	THOMAS ST	K10	TOKEN FOREST CT	G8	TRENTDALE DR	G8	TURN BACK TL	J9	VALS WY	I9
TARLETON CT	E3	THOMAS CROSSING DR	J9, J10	TOKEN FOREST DR	G8	TRENTON CHAPEL WY	E4	TURNBERRY DR	B2	VAN BUREN RD	I9, J9
TARPLEYS CT	F7	THONG PAN RD	E5	TOKEN VALLEY RD	G8, H7, H8	TRENTON CT	F5	TURNBUCKLE LN	I10	VAN DOREN RD	H7, H8
TARPON LN	H9	THORN BROOKE CT	E4	TOLEDO PL	C3, D3	TRETHAWAY DR	G11, H11	TURNER RD	C1, D1	VANDEBURG ST	C2
TARRA LN	E6	THORNTON DR	C3, C4	TOLSON PL	G9	TREVINO DR	C2	TURNING GRASS WY	D2	VANDERBILT CT	G10
TARRAGON CT	E6	THORNWOOD CT	E6	TOMBRECK CT	E3, F3	TREVOR LN	G9	TURTLE CT	E3	VANDOR LN	D5, D6
TARRYTOWN CT	E4	THORNWOOD LN	E6	TOMISLAV ST	F6	TREY COMPTON CT	G7	TURTLE POINT DR	D2, E2	VANETTA CT	J10
TARTAN HILLS PY	E3, E4, F4	THOROUGHBRED DR	H4	TOMLINSON DR	G8	TREY FOX CT	F8	TUSCANY CT	G9	VANORE PL	F6
TARVIE CL	E4	THOROUGHFARE RD	C2, D1, D2	TOMMY CT	G6	TREYWOOD LN	G8	TUSCARORA CT	D3	VANTAGE DR	I10
TASHA CT	F7	THORPE FARM LN	B4, C4	TOMPKINS CT	J9	TRIAD CT	G9	TUTTLE LN	F4	VANTAGE POINT CT	E4
TASKER DR	D5	THORPE PARK CT	E4	TOMS RIVER LP	I10	TRIANGLE SHOPPING PZ	J9	TUXEDO LN	E2	VARSITY DR	G11
TASSIA LN	I10	THOUSAND OAKS DR	C1	TONBRIDGE PL	G9	TRIANGLE ST	J9	TWEEZER CT	J10	VASSAU CT	E7
TASSLEFORD LN	I10	THRIVE LN	G8	TONKA CT	G8	TRIDENT LN	G8	TWILIGHT WY	G8	VAUGHN LN	J10
TATTERSALL DR	F6, F7	THREE DORMERS CT	H9	TONY CT	I10	TRIMARAN WY	I10	TWIN BEECH CT	F7	VENTURE CT	E7
TAVERN WY	J9	THREE OTTERS PL	I8	TORPINE WY	H10	TRINIDAD CT	D5	TWIN BRANCH CT	C2	VENUS CT	D2
TAVERNER LP	G9	THRIFT LN	G8	TORCHLIGHT DR	G8	TRINITY LN	F6	TWIN OAKS DR	E3	VERBENA CT	F6
TAXI DR	G8			TORRENCE PL	H9	TRIO LN	F6	TWIN RIVERS DR	F8	VERDE PL	D3
TAY CREEK DR	E3, E4			TORREY PINE CT	G10	TRIPLE CROWN LP	C3, D3			VERIDAN DR	F6
TAYLOE DR	G7			TORRINGTON ST	G10						
TAYLOR AV	E6			TORTOISE PL	H8						
				TORY GATE CT	C3						

Attendance Area Map Book - Street Index

Street Name	Page	Street Name	Page	Street Name	Page	Street Name	Page	Street Name	Page	Street Name	Page
VERMONT PL	E6	WALCOTT CT	E6	WATERWHEEL TR	I11	WEST POINT CT	E5	WICKLOW CT	H11	WIMBLEDON CT	F6
VERNON ST	E5	WALDEN ST	D6	WATSON LN	H9	WEST ST	E6	WICOMICO PL	I10	WIMBLEY LN	G9
VERONICA LN	G9, G10	WALES CT	E3	WAVERLEY MILL CT	D3	WESTCHESTER DR	F6, G6	WIDE OAK CT	G8	WINCHESTER CT	E5
VESTAL ST	H11	WALKER WY	E7	WAVERLY FARM DR	C2	WESTERN WY	H5	WIDEBRANCH LN	H9	WINDERMERE DR	G9
VETERANS DR	H11	WALKERTON CT	C3	WAVYLEAF CT	E2	WESTFIELD RD	E6	WIDEWATER DR	I9	WINDERMERE VIEW PL	F9, G9
VICKSBURG CT	E5	WALKING STICK WY	C2	WAX MYRTHLE WY	E6	WESTMINISTER LN	H9	WIGAN DR	I9	WINDFLOWER CT	H9
VICKSBURG LN	E6	WALL ST	E6	WAYLON LN	H7	WESTMONT DR	H9	WIGEON WY	I11	WINDGATE CT	F6
VICTOR LN	E3	WALLACE LN	E5	WAYNE DR	K9	WESTMORELAND AV	E6	WIGFALL WY	E7	WINDING BROOK CT	F7
VICTORIA FALLS DR	J9	WALLASEY CT	D3	WAYNESBORO CT	H9	WESTPORT LN	G10	WIGGLESWORTH WY	H11	WINDING CREEK DR	I9
VICTORIA FALLS RD	J9	WALLER DR	F7	WAYSIDE DR	J10	WESTRIDGE DR	G9	WIGWAG CT	E7	WINDING LP	H11
VICTORIA ST	D6, E6	WALLOWER WY	E4	WEATHERSFIELD DR	E3, E4	WESTSIDE RD	G8	WILCOX RD	E4	WINDJAMMER DR	G10
VICTORIAS CREST PL	C2	WALLOWOOD DR	F7	WEATHERVANE TR	I10	WESTWAY LN	H9	WILCOXEN DR	E7	WINDOW PANE WY	F4
VICTORY GALLOP WY	D3	WALNUT HILL DR	D3	WEATHERWOOD CT	E5	WESTWIND DR	H9	WILCOXEN FARM PL	E7	WINDSONG LN	I9
VICTORY LAKES LP	E4	WALNUT PARK LN	D2, D3	WEAVER RD	K10	WESTWOOD CT	F6	WILCOXEN STATION WY	F7	WINDSOR AV	E6
VICTORY LP	G8	WALNUT ST	H11	WEBB DR	D3	WET ROCK CT	H9	WILD GINGER CL	D5	WINDSOR RD	K10
VICTORY RIDGE PL	G8	WALNUT TREE RD	H4	WEBSTER TAVERN WY	E4	WETHERBURN CT	I10	WILD RASPBERRY CT	E3	WINDWARD CT	I9
VIDALIA CT	J10	WALSH WY	H9	WEBSTERS WY	G8	WEXFORD LP	J10	WILDERNESS LN	H9	WINDY BLUFF LN	F6
VIEWPOINT CL	I9	WALTER ROBINSON LN	D2	WEDGEWOOD DR	D5	WEYMOUKE CT	G10	WILDFLOWER CT	F9	WINDY HILL DR	G5, G6
VILLAGE COVE PL	C2	WALTER TAYLOR RD	F4	WEEBURN WY	H10	WHARF LN	J9, J10	WILDLIFE WY	H11, I11	WINDY HOLLOW CL	E2
VILLAGE DR	H11	WALTHAM FOREST ME	G11	WEEMS RD	E6	WHARFDALE PL	D2	WILDMOUNT CT	G11	WINDY LEAF CT	G9
VILLAGE HIGH ST	D3	WALTON DR	H7	WEeping CHERRY CT	J10	WHARTON CT	E6	WILLYWOOD CT	B2	WINDY RIDGE LN	G5, H5
VILLAGE PY	J9, J10	WANDA CT	I10	WEeping WILLOW DR	F6	WHEAT MILL LP	F4	WILEY TR	B2	WINEWOOD LN	H9
VILLAGE STREAM PL	D3	WANDERING RUN CT	C2	WEIR AL	E6	WHEATFIELD RD	I9	WILLA LN	F6	WINFIELD LP	D5
VINE CT	F7	WANSTEADT PL	E3	WEIR PL	E6	WHEATS WY	E7	WILLARD LN	H7	WINGED ELM CL	F5, F6
VINELAND PL	I10	WARBLER CT	I9	WEIR ST	E6	WHEEL COG PL	G10	WILLET WY	E3	WINGFIELD RD	H11
VINEWOOD CT	D3	WARBURTON DR	A2	WEISKOPF CT	C2	WHEELER LN	C1, D1	WILLIAM AND MARY CL	G10	WINNIPEG CT	D2
VINEYARD WY	G11	WARFIELD ME	E6	WELDIN DR	I9	WHEELING WY	D2	WILLIAM BAYLISS CT	I10	WINONA DR	G10
VINNIA CT	F6	WARFIELD ST	E6	WELL ST	D6, D7, E6	WHEELWRIGHT WY	C2	WILLIAM HARRIS WY	I10	WINSFORD ME	G11
VINT HILL RD	E2, E3, F3, F4	WARM SPRINGS LN	I8	WELLESLEY DR	G9	WHICH HAZEL WY	E6	WILLIAM JOHNSTON LN	I10	WINSLOW CT	H11
VIOLET CT	D5	WARREN DR	H10, H11	WELLINGTON BRANCH DR	D3	WHINNEYFORD CT	F3	WILLIAM ST	E7	WINSTEAD PL	E5
VIREO CT	H9	WARREN FALLS LN	E4	WELLINGTON CENTER CL	D3	WHIPPOORWILL RD	F2	WILLIAMS CT	J9	WINSTON CT	I10
VIRGINIA AV	F6, G7, K10	WARRENTON RD	G3, G4	WELLINGTON RD	D3, D4, E4	WHIRLAWAY CT	D3	WILLIAMS RD	J9	WINSTON FOREST LN	I10
VIRGINIA CEDAR CT	C3	WARWICK HILLS CT	C2	WELLSLEY DR	D3, D4, E4, E5, E6, F6, F7	WHISPERING DOVE PL	F8	WILLIAMS ST	K10	WINSTON LN	I10
VIRGINIA DR	J9	WASHINGTON AV	E6	WELLINGFORD DR	D4, E4	WHISPERING PINE CT	E6	WILLIAMS CT	J9	WINTERCRESS CT	H9
VIRGINIA MEADOWS DR	E4	WASHINGTON SQUARE CT	G11	WELLINGTON BRANCH DR	D3	WHISPERING WIND LN	E7	WILLIAMS RD	J9	WINTERGREEN CT	F9
VIRGINIA OAKS DR	D3, E3	WASHINGTON ST	D2, D3, G11, J9	WELLINGTON CENTER CL	D3	WHISPERWOOD CT	I9	WILLIAMS ST	K10	WINTERSET DR	F6
VISIONARY CT	G7	WASP WY	H11	WELLINGTON RD	D3, D4, E4, E5, E6, F6, F7	WHISTLING SWAN WY	I11	WILLIAMSBURG CT	I10	WINTERWOOD CT	E6
VISTA BROOKE DR	G7	WATER BIRCH CT	G9, G10	WELLSLEY DR	D3, D4, E4, E5, E6, F6, F7	WHISTLING WIND CT	F4	WILLIAMSON BL	D5, E5	WISAKON TL	F8
VISTA DR	I9	WATER OAK CT	F8	WELLSpring WY	G9	WHITAKER PL	H9	WILLIAMSTOWN DR	J9	WISHING ROCK WY	C2
VISTA FOREST DR	G9, H9	WATERBURY CT	F6	WELSH LN	H9	WHITCHURCH CT	E4	WILLINGBORO CT	E2	WISHING WELL WY	F4
VIXEN CT	E4	WATERFALL RD	B1, B2, C1, C2	WELSH PONY CT	E3	WHITE BIRCH CT	G10	WILLIS ST	K10	WISTERIA DR	F6
VONNIES VIEW CT	G11	WATERFORD DR	F6	WELTON ME	G11	WHITE EAGLE DR	G7	WILLMANS WY	E7	WISTLEWOOD CT	F6
VULCAN LN	E5	WATERFRONT DR	E8, F8	WEMBLY LP	E3	WHITE FLINT CT	F8	WILLOUGHBY LN	D5	WITTON CL	D3
W		WATERHEAD WY	E3	WENDY CT	I9	WHITE HAVEN DR	J9	WILLOW BROOK CT	E6	WOLF RUN LN	H7
WABASH PL	H9	WATERLOO BRIDGE CL	C2	WENSLEY CT	G9	WHITE OAK DR	K10	WILLOW GLEN CT	E6	WOLF RUN SHOALS RD	F9
WADE LN	G8	WATERMANS DR	H11	WENTWOOD LN	H10, H11	WHITE PINE DR	E7	WILLOW GROVE TL	E5, E6	WOLVERINE CT	F7
WADKINS WY	C2	WATERMILL TR	I10	WENTWORTH GREEN DR	D3	WHITEHALL DR	D6	WILLOW LN	G10, G11, H11	WOOD DRIFT CL	E6, F6
WADSWORTH WY	G9	WATERS EDGE CT	I9	WERMUTH WY	G9	WHITELY CT	H9	WILLOW OAK PL	H9, I9	WOOD DUCK CT	I11
WAGON WHEEL LN	G9	WATERS END TL	G10	WERTZ DR	I9	WHITING CT	H9	WILLOW POND CT	F7	WOOD HOLLOW DR	G11
WAINSCOTT PL	G10	WATERS LN	J10	WESLEY AV	E6	WHITMER DR	H9	WILLOW RD	J9	WOOD LILLY CT	F9
WAINWRIGHT PL	E5	WATERSIDE DR	G6, G7	WESLEY RD	D6	WHITNEY RD	D3	WILLOWOOD DR	G10	WOOD ST	H11
WAKE CREST CT	D3	WATERVIEW DR	F7	WESSEX CT	I10	WHITTIER LP	H9	WILMER PORTER CT	J9	WOOD THRUSH WY	E3
WAKEFIELD CT	A2	WATERWAY DR	H9, I9	WEST CARONDELET DR	E7	WHITTING DR	G6, G7, H6	WILMINGTON ST	E5	WOODBINE RD	G7
WAKEWATER WY	I10			WEST GATE RD	I7	WHITWORTH CANNON LN	F4	WILSON AV	E6	WOODBIDGE ST	G11, H11
				WEST LOCUST ST	G11	WHITWORTH CT	C2	WILSON PL	K10	WOODBROOKE CT	F6
				WEST LONGVIEW DR	H10, H11	WICHITA CT	D5	WILSON ST	J10, K10	WOODBURN CT	G10
						WICKER CT	I9	WILTON MEADOWS CT	E4	WOODBURY DR	E5
								WILTSHIRE PL	I9	WOODED ACRES CT	G7

Attendance Area Map Book - Street Index

Street Name	Page	Street Name	Page
WOODFERN CT	G10	YELLOW HAMMER DR	E3
WOODGLEN CT	H9	YELLOW LILY DR	D5
WOODHAVEN CT	G9	YELLOW STONE LP	J9
WOODHUE CT	E7	YELLOW TAVERN CT	C3
WOODHUE DR	E7	YELLOW TURTLE PL	H8
WOODIE CT	H9	YELLOW WOOD CT	F5, F6
WOODLAND DR	J9	YELLOWLEG CT	E3
WOODLARK CT	G7	YELLOWTHROAT CT	E3
WOODLAWN CT	G10	YESTERLINKS CT	E3
WOODLEA CT	E6	YEW GROVE PL	J10
WOODLEY HILLS RD	D2	YEWING WY	C3
WOODLINE CT	E6	YODER ST	E6
WOODMARK DR	I10	YOHR CT	E6
WOODMONT CT	F6	YOLA LN	F7
WOODPECKER CT	E3	YOLANDA LN	H8
WOODRIDGE DR	D1	YORK DR	H10, H11
WOODROW DR	G6	YORKSHIRE LN	D6, D7
WOODRUFF SPRINGS WY	D2	YORKTOWN DR	I9
WOODS COVE LN	F10	YORKTOWN RUN CT	C2
WOODSIDE DR	H11	YOSOCOMICO LN	I10
WOODSMAN LN	H9	YOST LN	I10, J10
WOODSTOCK ST	D6	YOST ST	E6
WOODVALE CT	H11	YOUNGS DR	A2, B2
WOODWAY PL	H9	YOUNGTREE CT	E4, F4
WOODWILL LN	E3	YOUNTVILLE DR	D3
WOOLDRIDGE DR	F7	YUMA CT	D5
WOOLEN KILT CT	F4		
WOOLEN MILL CT	C3	Z	
WOOLFENDEN CT	K10	ZACHARY CT	E7
WOOLMAN DR	B2	ZACHARY TAYLOR CT	G8, H8
WOONSOCKET WY	H10	ZACHARYS MILL TR	C3
WORCHESTER DR	H9	ZEBEDEE ST	E6
WORDSWORTH CT	F9	ZEELAND PL	D2
WORSLEY CT	E4	ZEILIN RD	K10
WORTH AV	H10	ZIMBRO AV	E6
WORTHAM CREST CL	E5	ZION PARK CT	E4
WORTHINGTON DR	E3, E4	ZOYSIA CT	C2
WORTHY CT	I11		
WRANGLER LN	H9		
WREN CT	I10		
WRIGHT LN	G5		
WULFORD CT	D2		
WYATT RD	H11		
WYCLIFFE CT	E5		
WYECROSSE CT	E3		
WYNDALE CT	H10		
WYNGATE DR	B3		
WYTHE CT	I10		
WYTHRIDGE WY	D3		
Y			
YALE CT	G10		
YALTA WY	D2		
YARDARM PL	G10		
YARDLEY LN	H11		
YARMOUTH CT	G10		
YARROW LN	F6		
YATES FORD RD	F7, F8		
YATES TL	F8		
YAWL CT	G9		
YEARLING CT	E3		