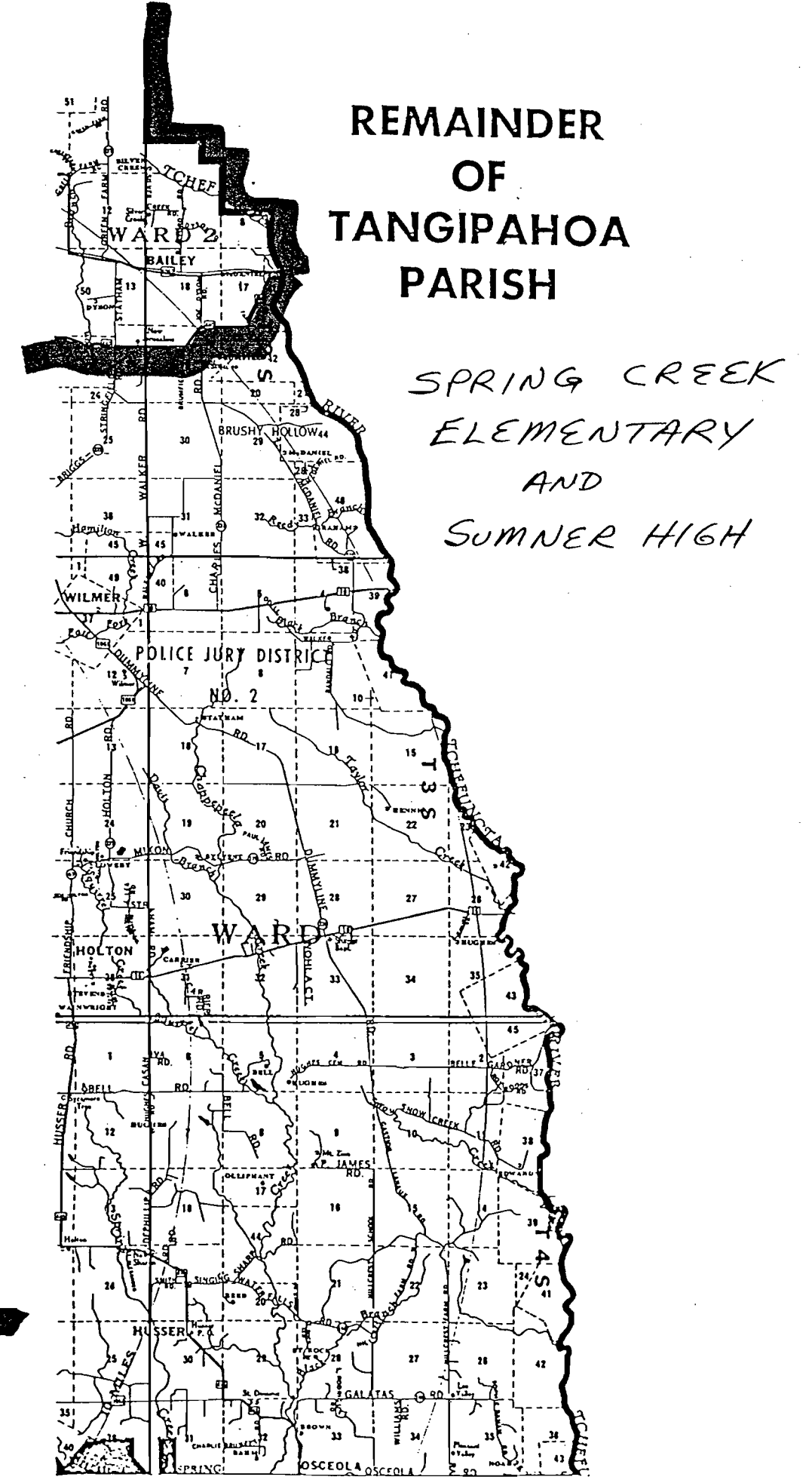
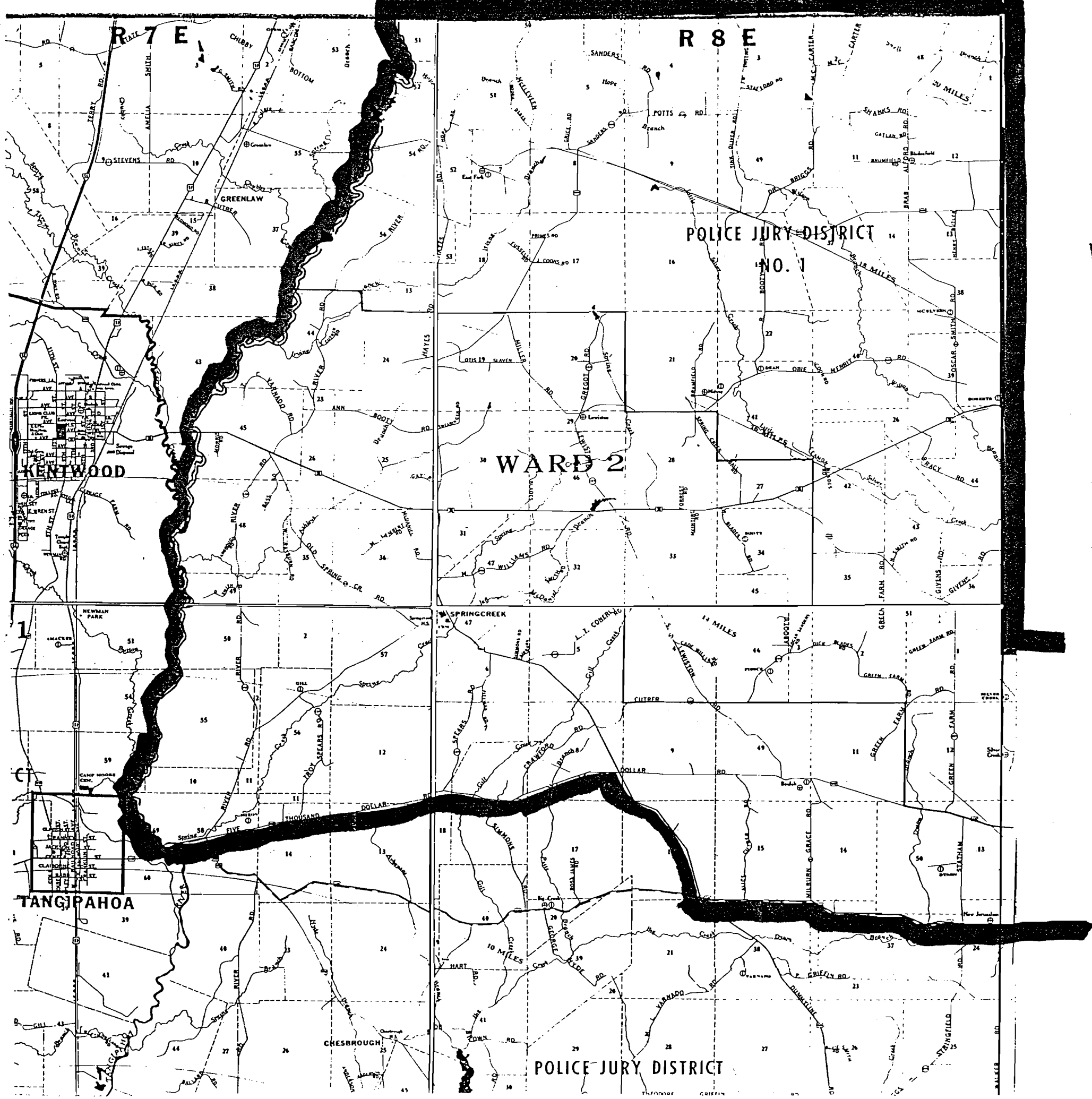
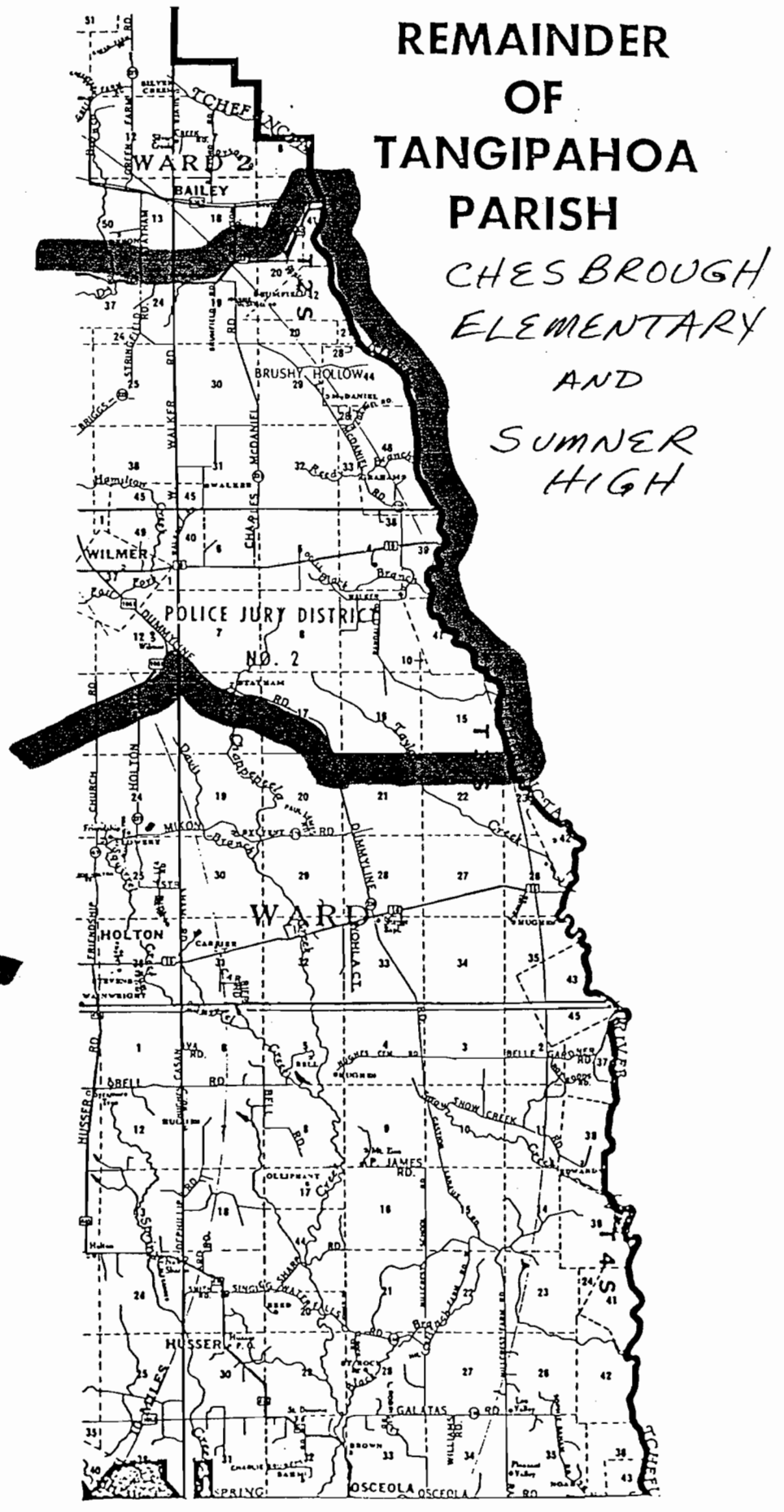
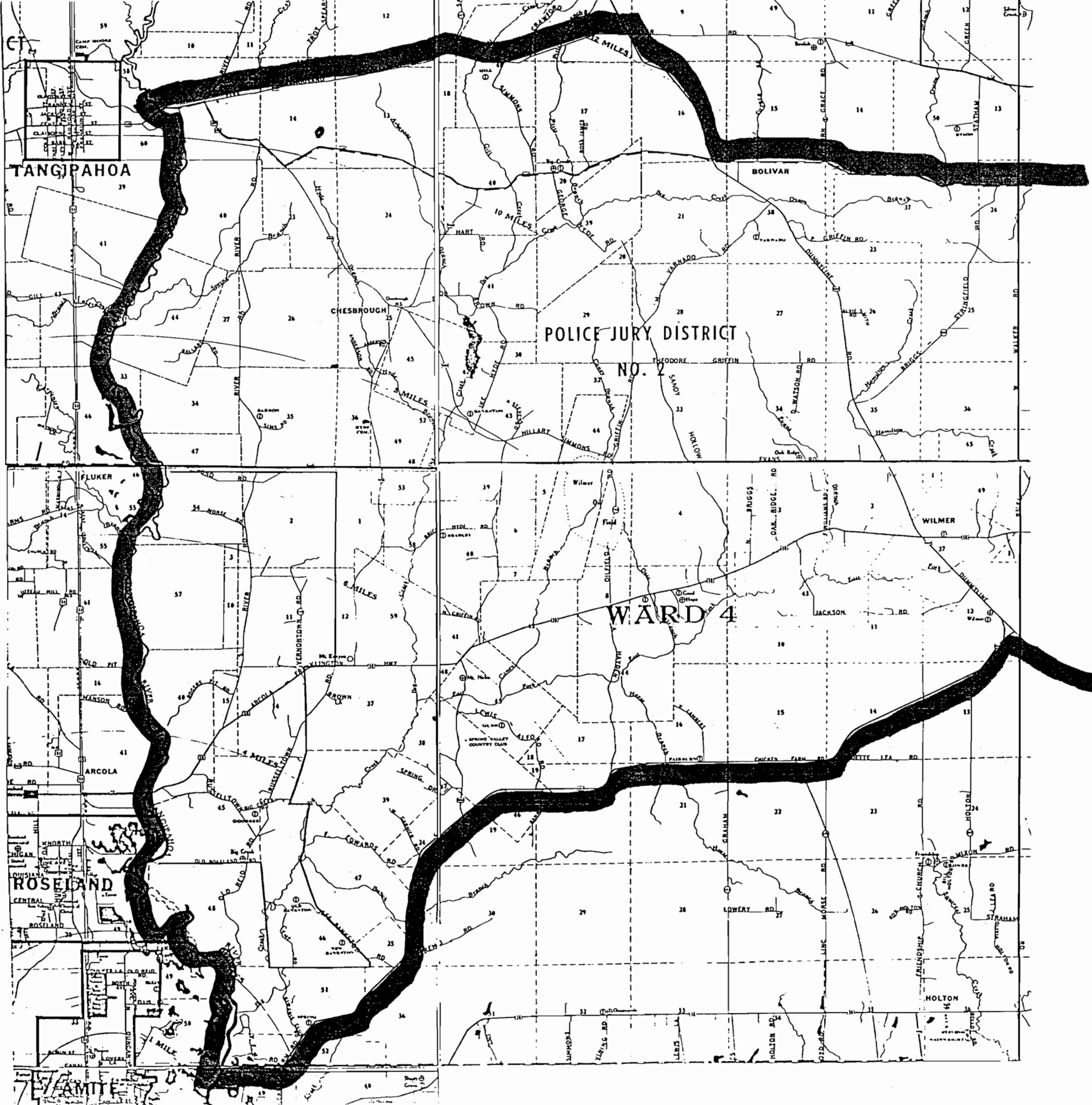


KENTWOOD
 ELEMENTARY
 AND
 KENTWOOD
 HIGH





WARD 4

WARD 3

POLICE JURY DISTRICT NO. 3

TAS

T3S

ROSELAND

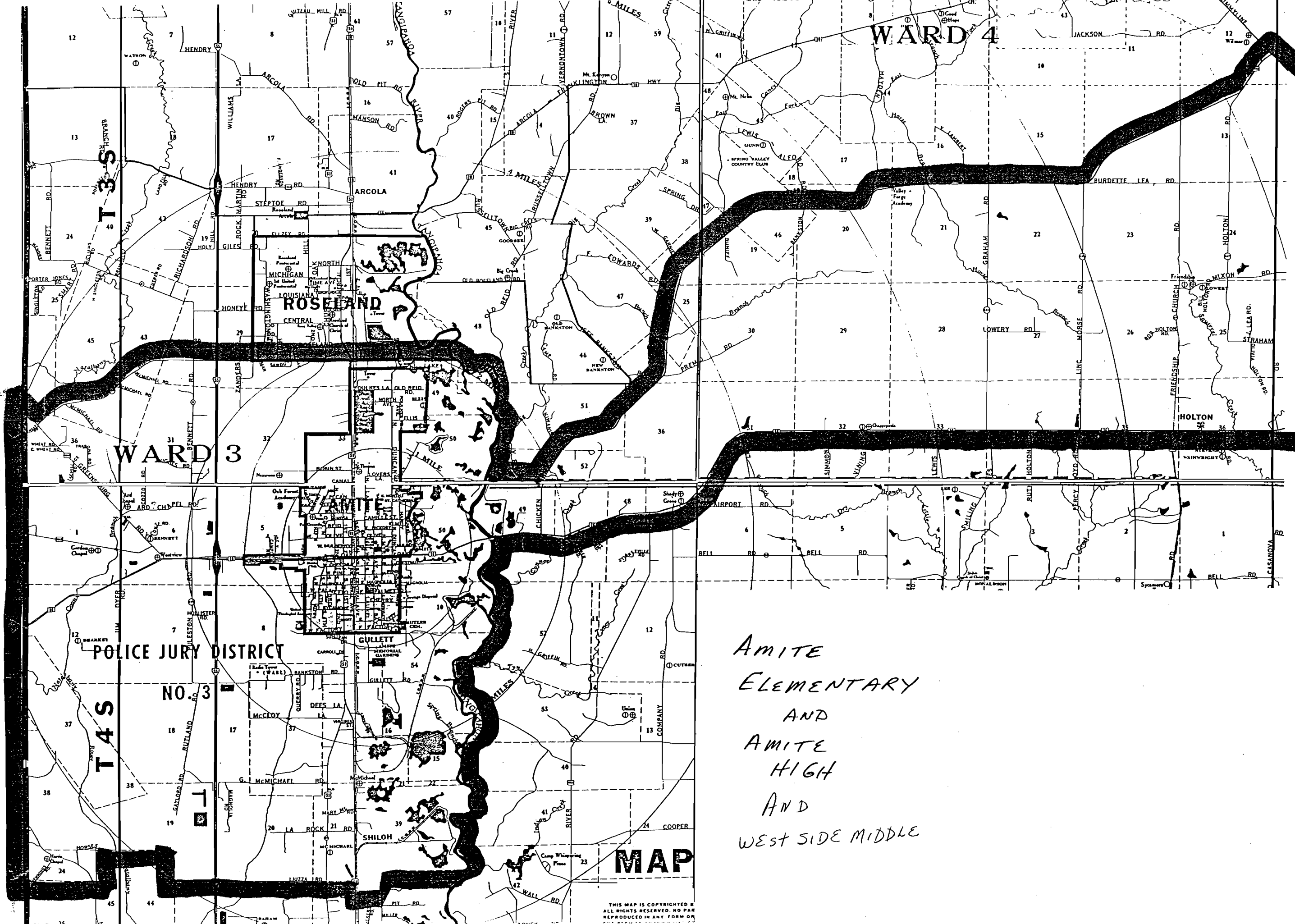
AMITE

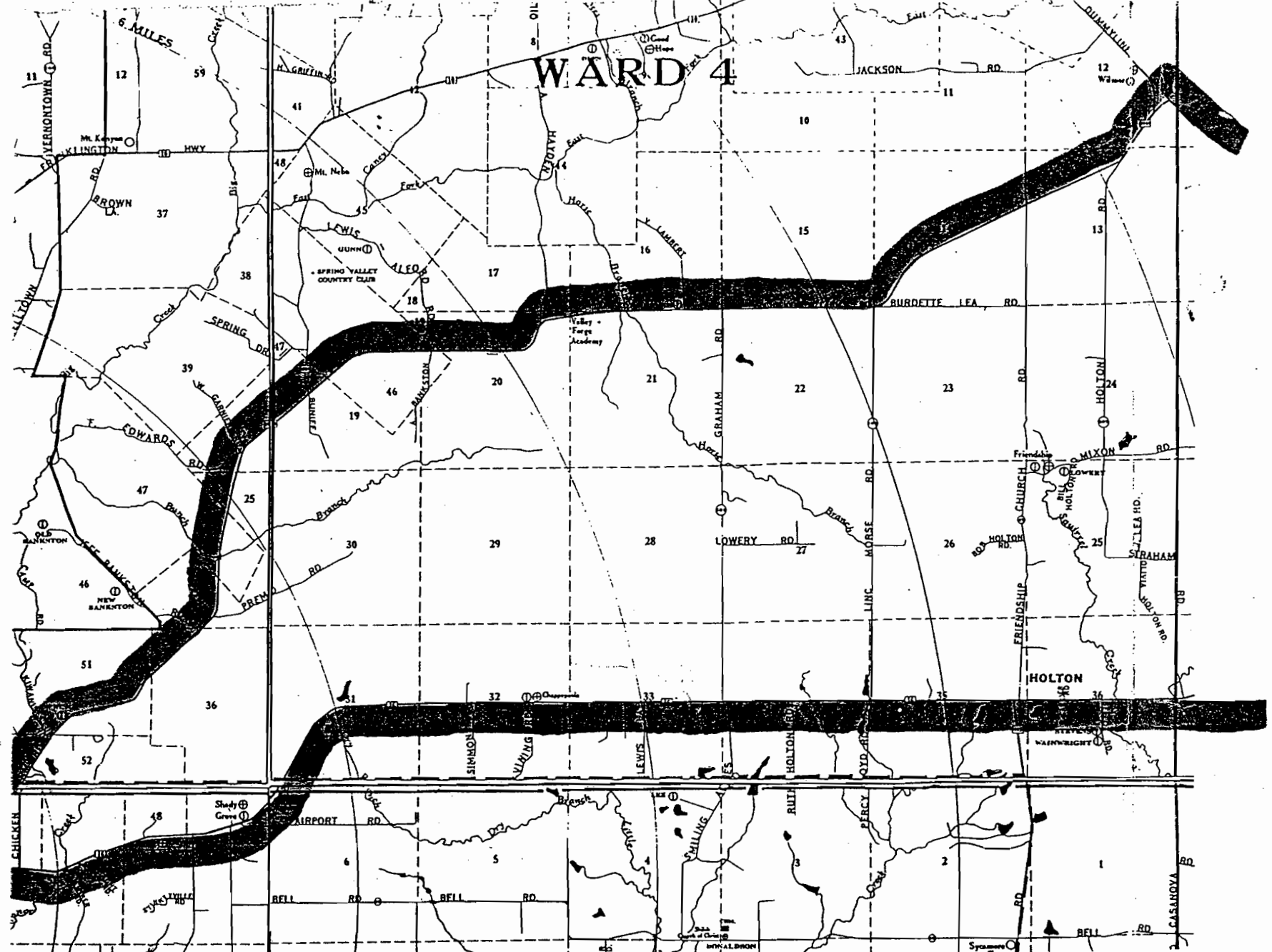
SHILOH

MAP

AMITE
ELEMENTARY
AND
AMITE
HIGH
AND
WEST SIDE MIDDLE

THIS MAP IS COPYRIGHTED BY ALL RIGHTS RESERVED. NO PART REPRODUCED IN ANY FORM OR

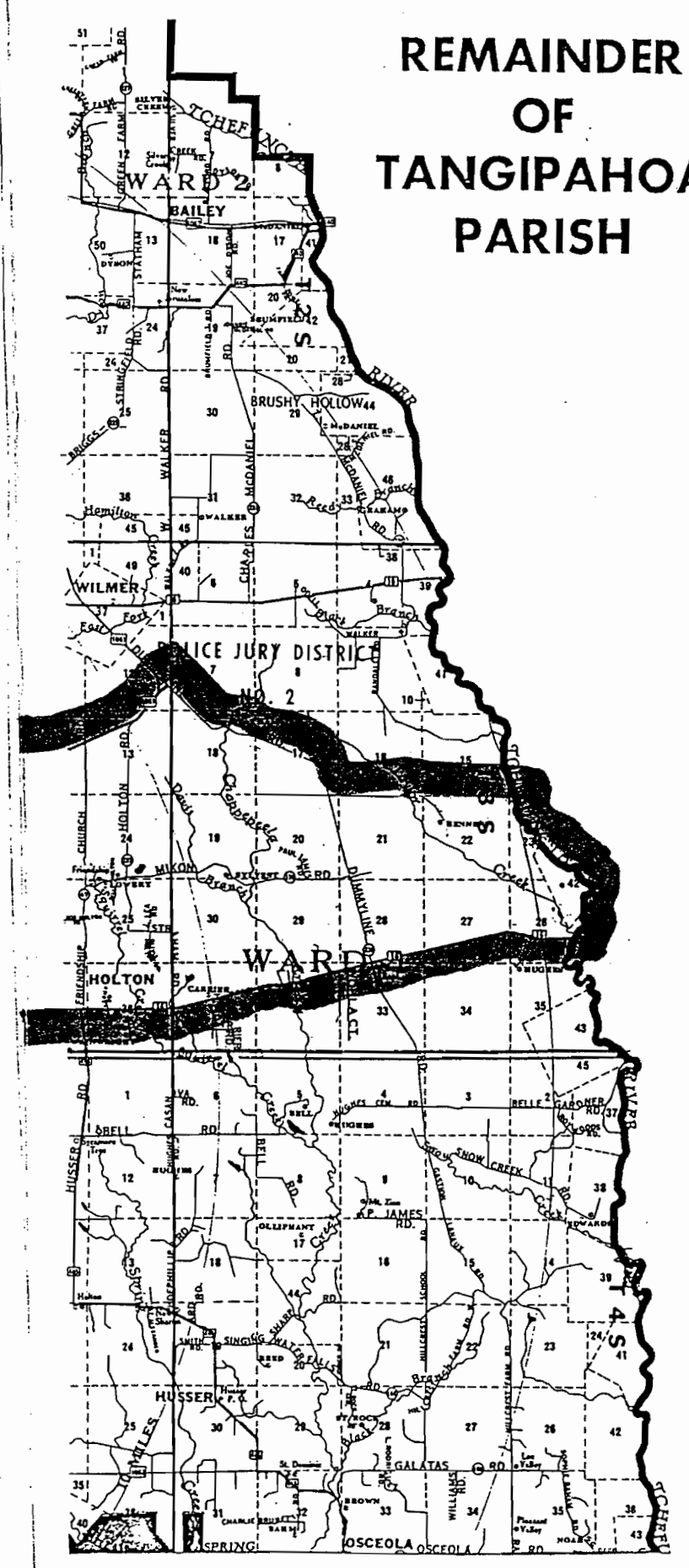




AMITE
ELEMENTARY
AND
AMITE
HIGH
AND
WESTSIDE MIDDLE

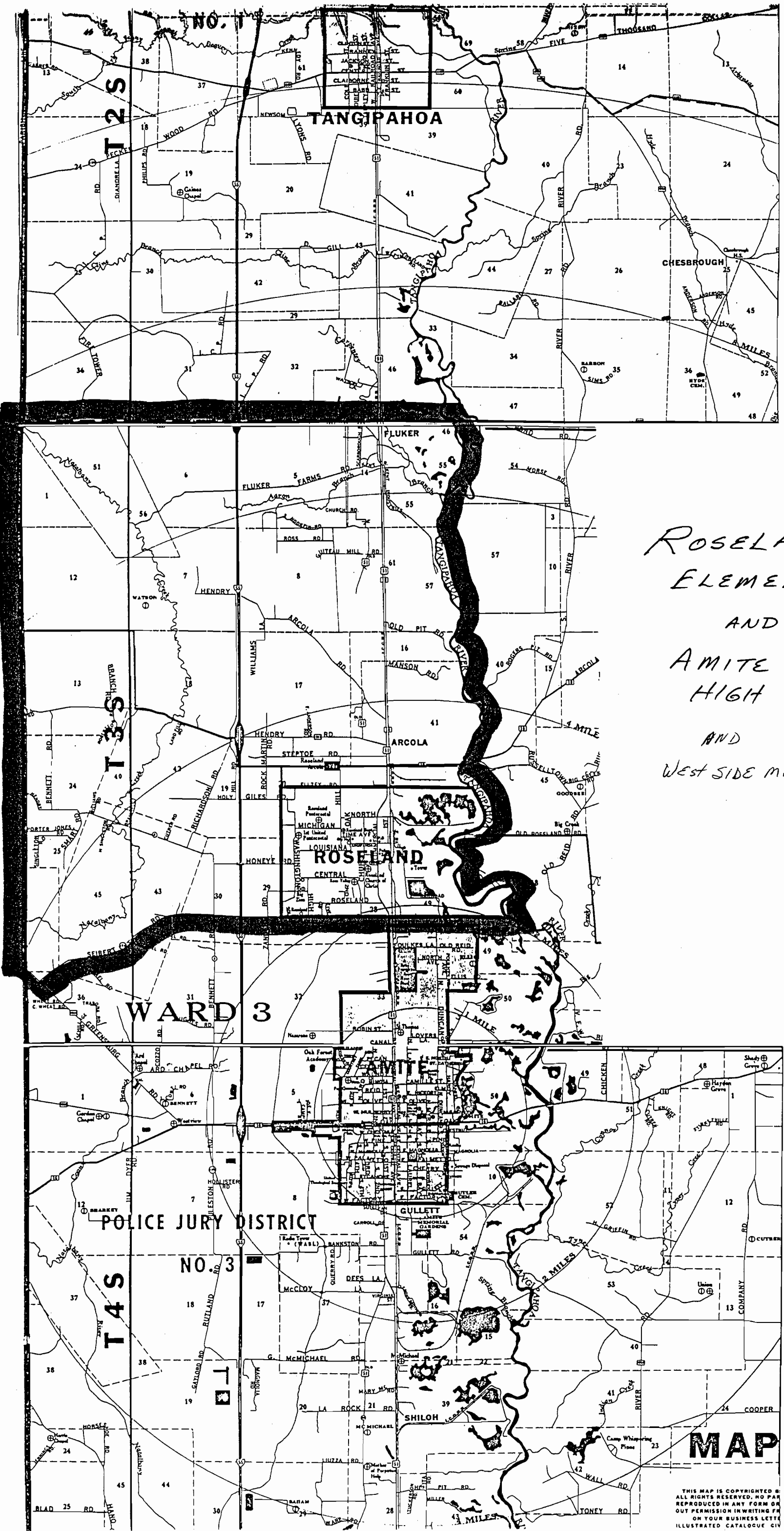
Supplement

REMAINDER
OF
TANGIPAHOA
PARISH



MAP

THIS MAP IS COPYRIGHTED & ALL RIGHTS RESERVED. NO PART

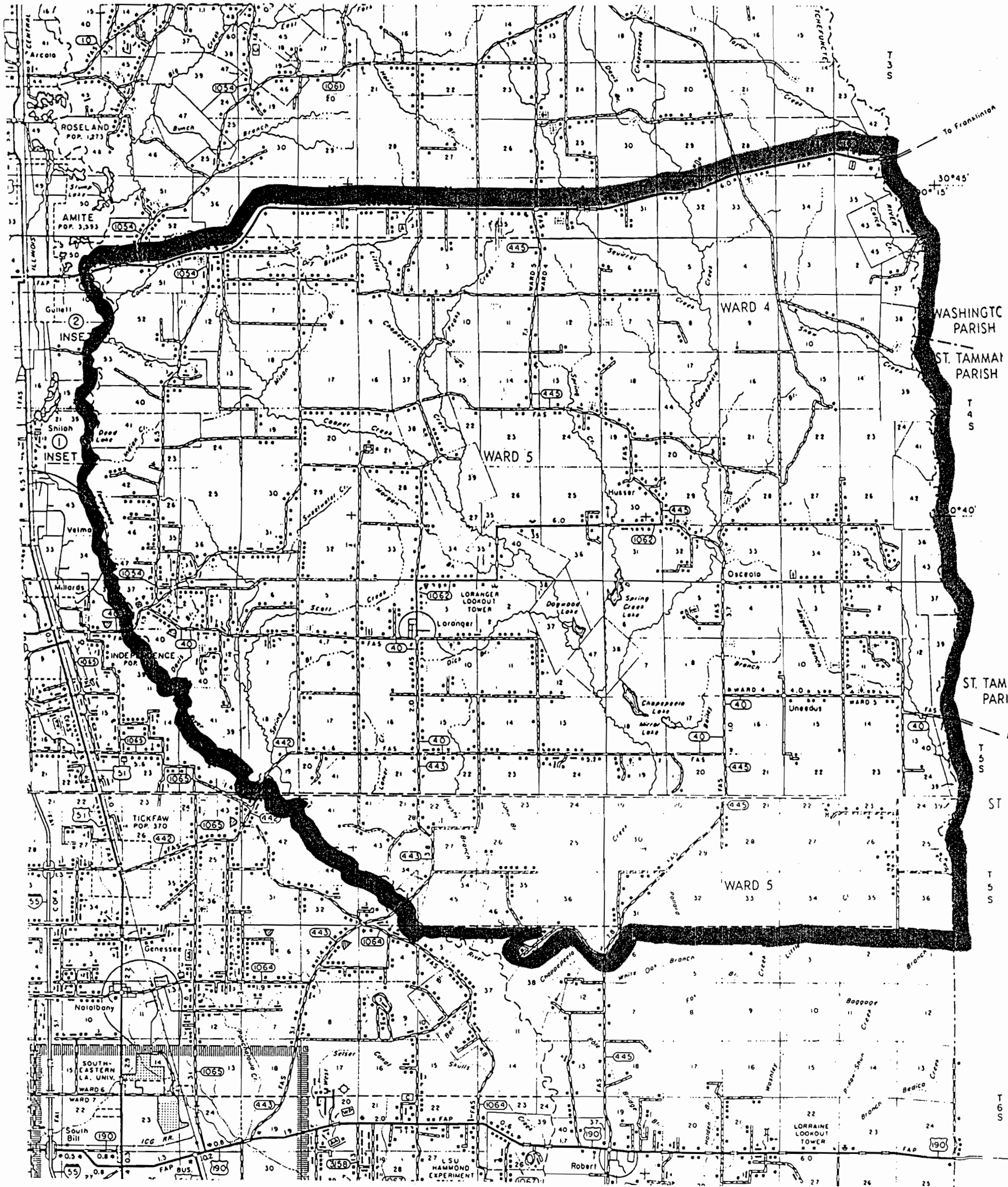


ROSELAND
 ELEMENTARY
 AND
 AMITE
 HIGH
 AND
 WEST SIDE MIDDLE

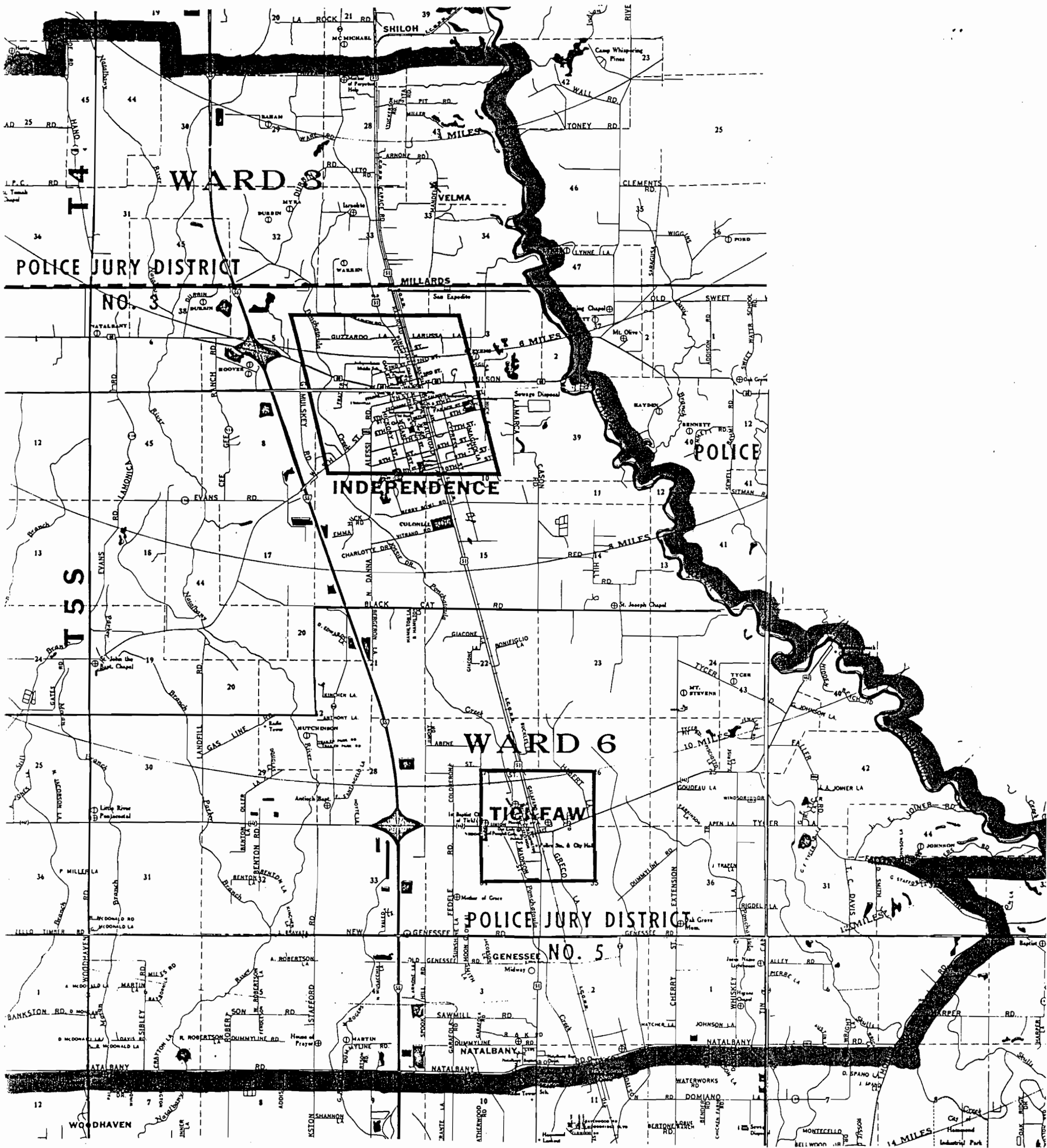
MAP

THIS MAP IS COPYRIGHTED BY
 ALL RIGHTS RESERVED. NO PART
 REPRODUCED IN ANY FORM OR
 OUT PERMISSION IN WRITING FROM
 OR YOUR BUSINESS LETTER
 ILLUSTRATED CATALOGUE CIV

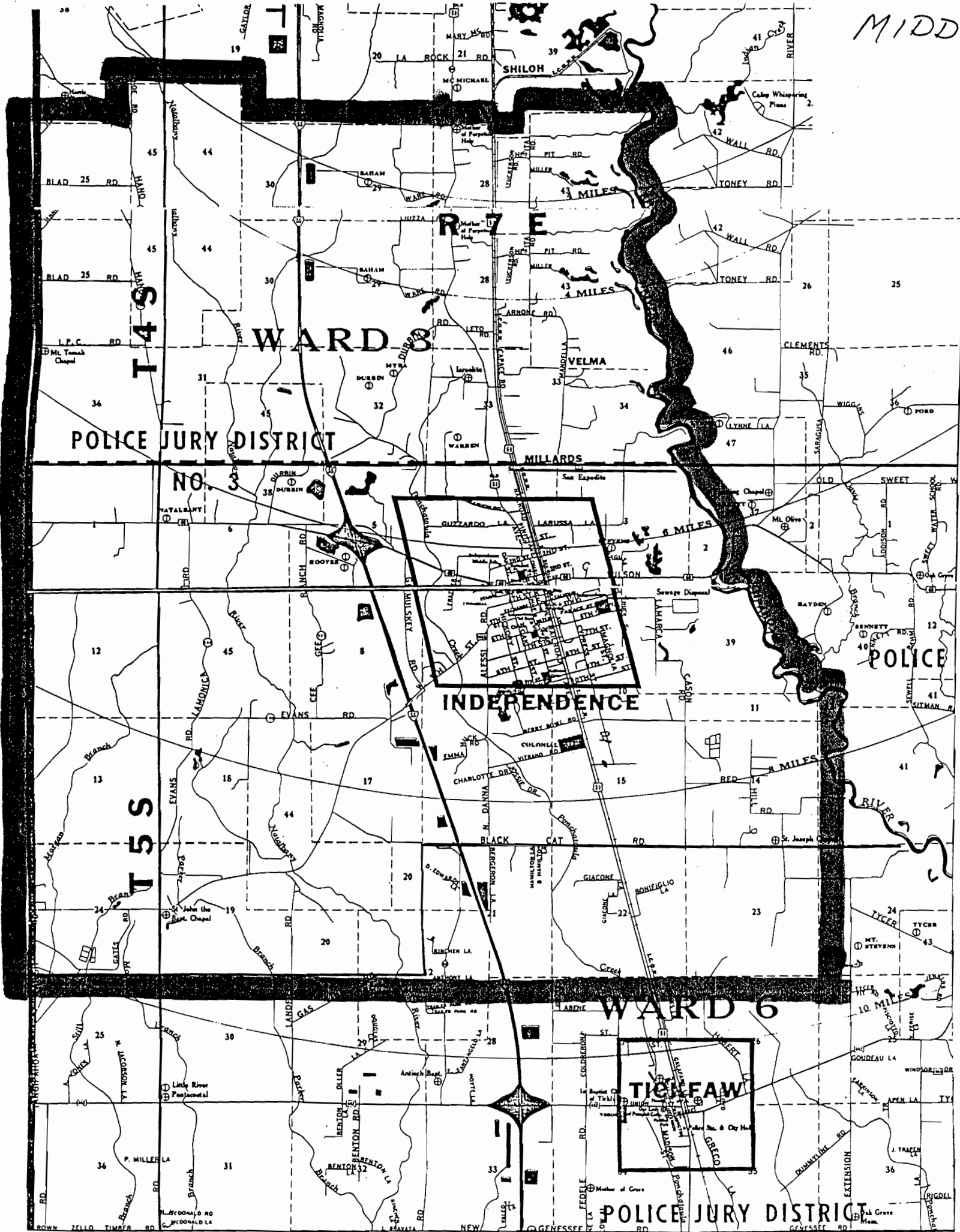
LORANGER ELEMENTARY
AND
LORANGER HIGH



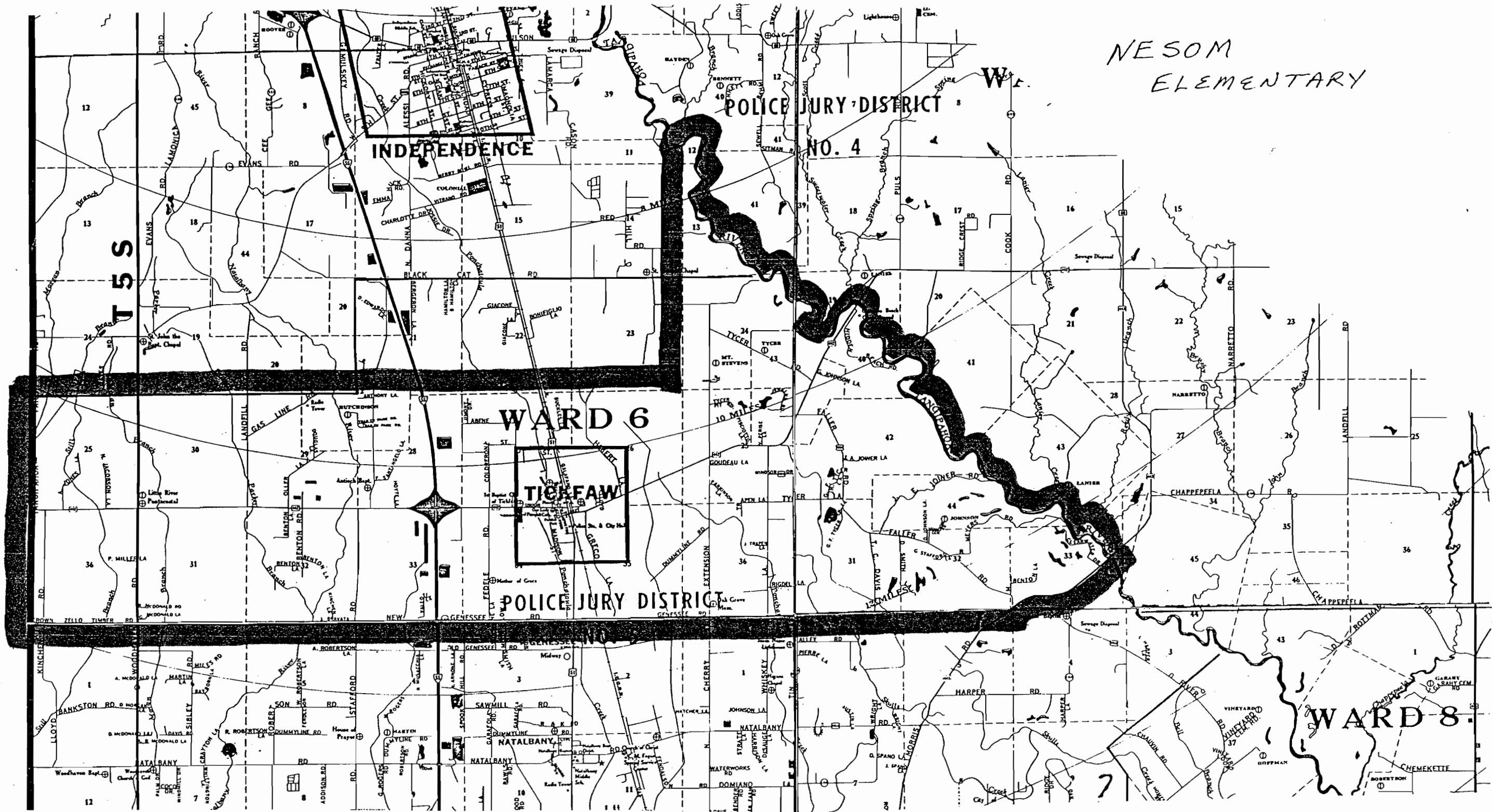
INDEPENDENCE HIGH



INDEPENDENCE
ELEMENTARY
AND
MIDDLE



NESSOM
ELEMENTARY



T 5 S

INDEPENDENCE

POLICE JURY DISTRICT
NO. 4

WARD 6

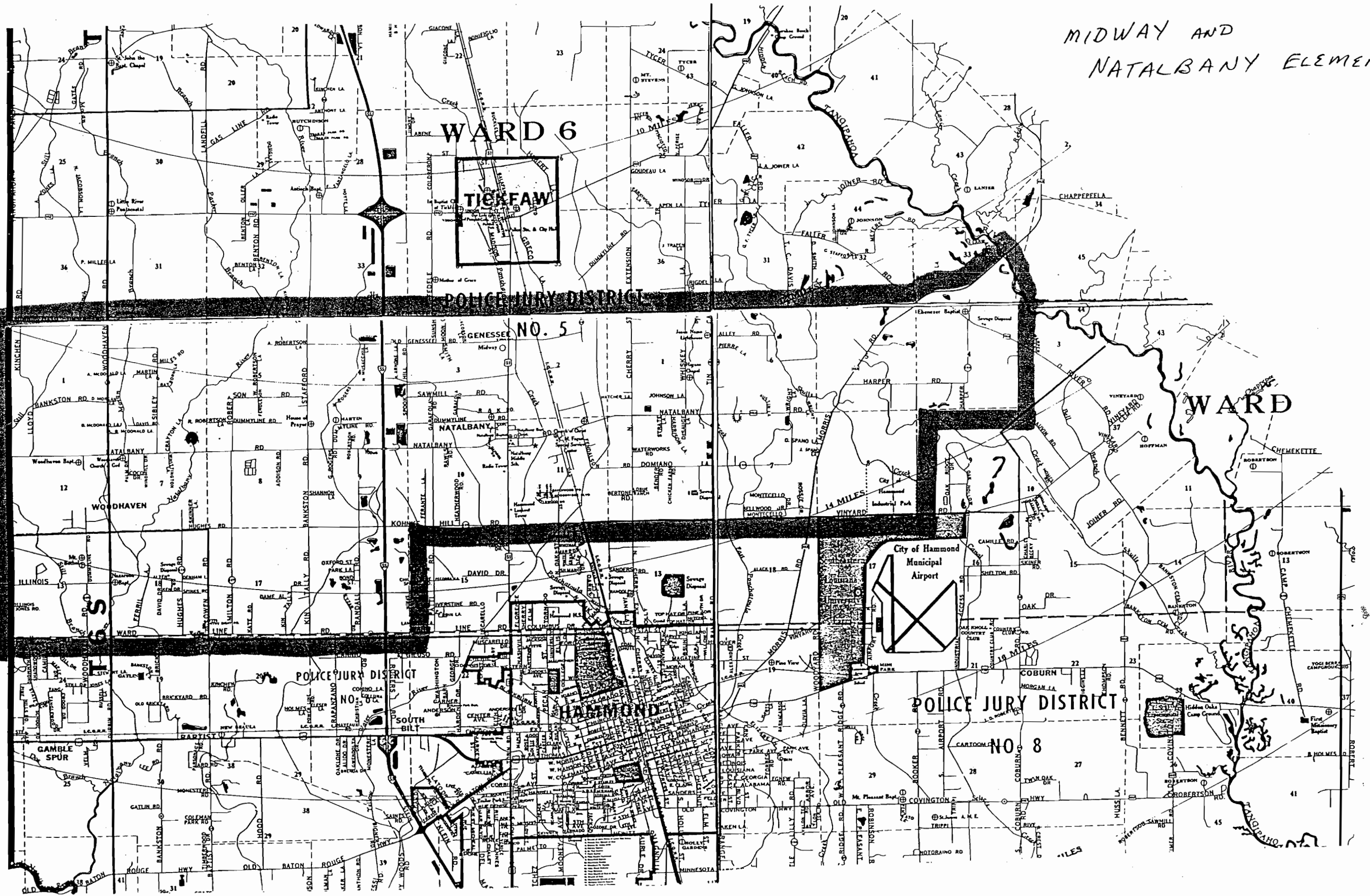
TIGERFAW

POLICE JURY DISTRICT

WARD 8

7

MIDWAY AND
NATALBANY ELEMENTARY



WARD 6

TIGER LAKE

POLICE JURY DISTRICT

GENESSEE NO. 5

WOODHAVEN

POLICE JURY DISTRICT

HAMMOND

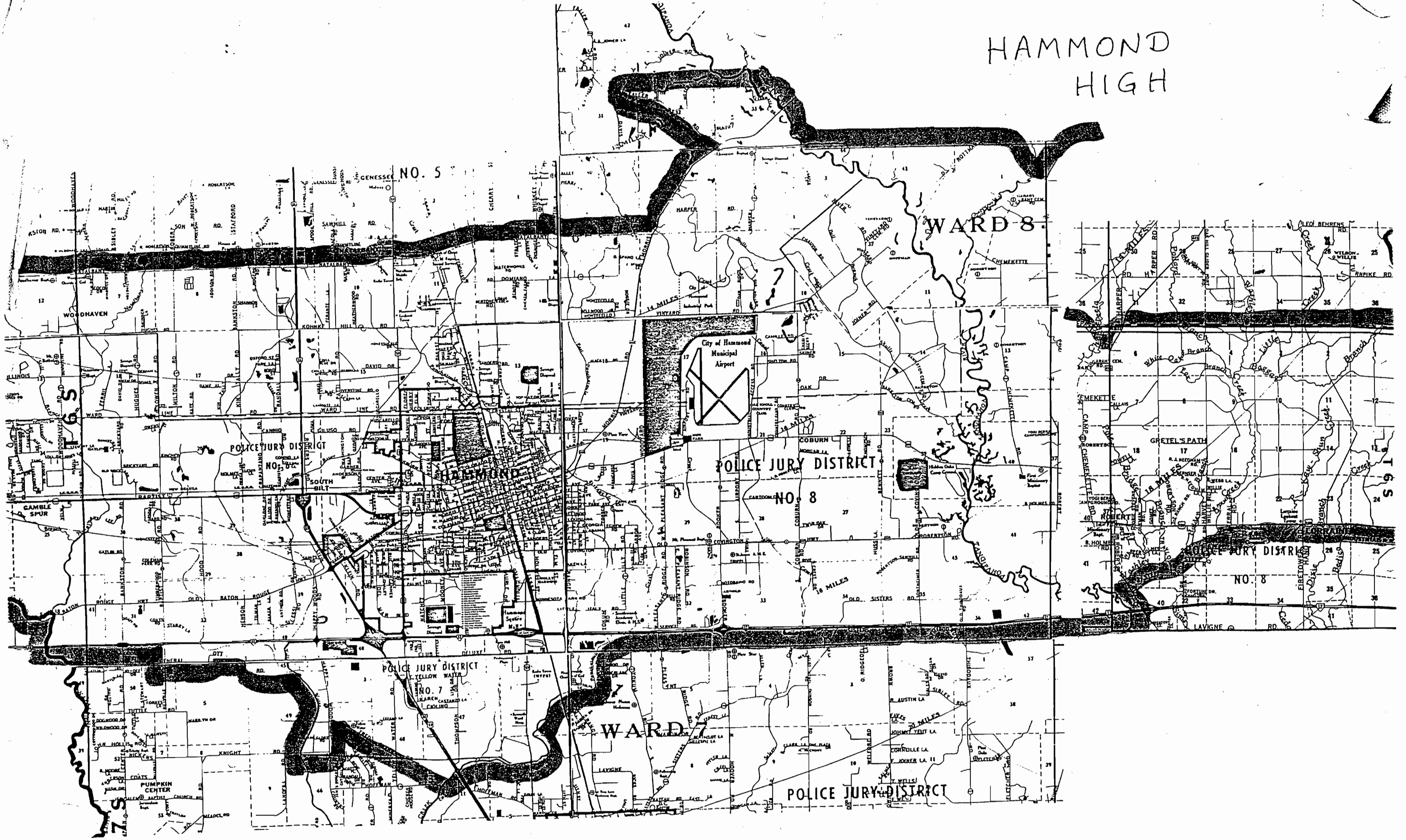
GAMBLE SPUR

POLICE JURY DISTRICT

NO. 8

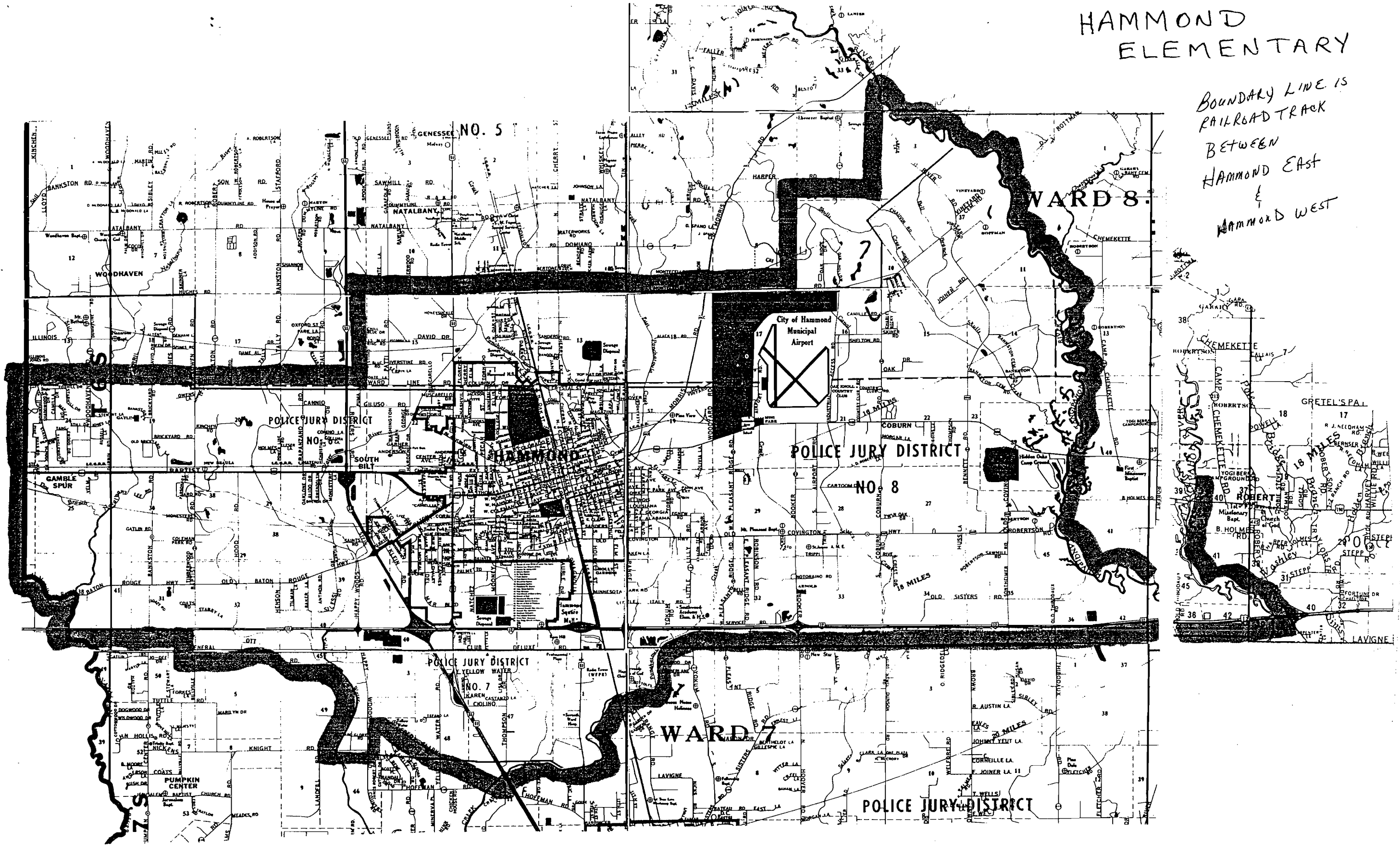
WARD

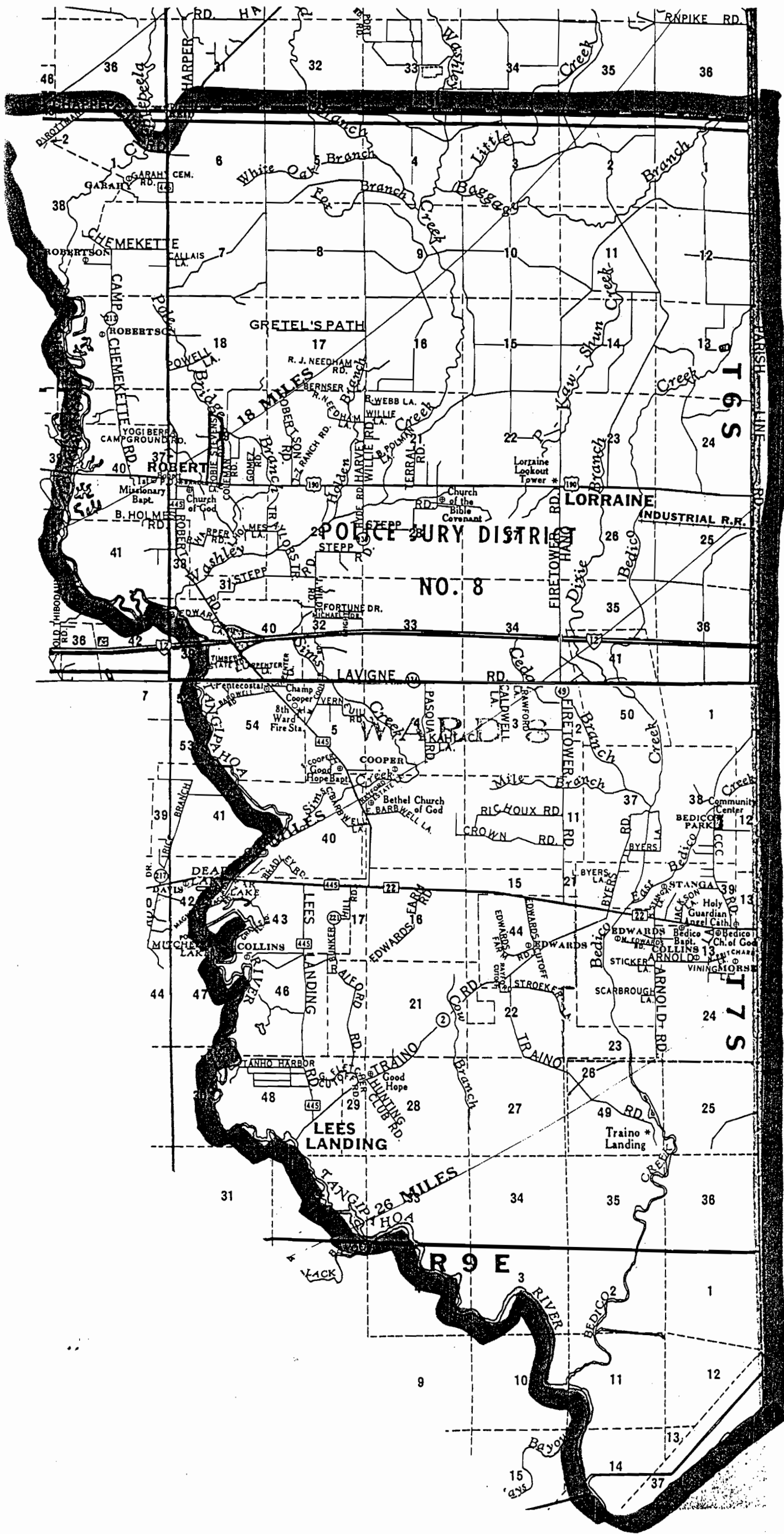
HAMMOND
HIGH



HAMMOND ELEMENTARY

BOUNDARY LINE IS
RAILROAD TRACK
BETWEEN
HAMMOND EAST
&
HAMMOND WEST

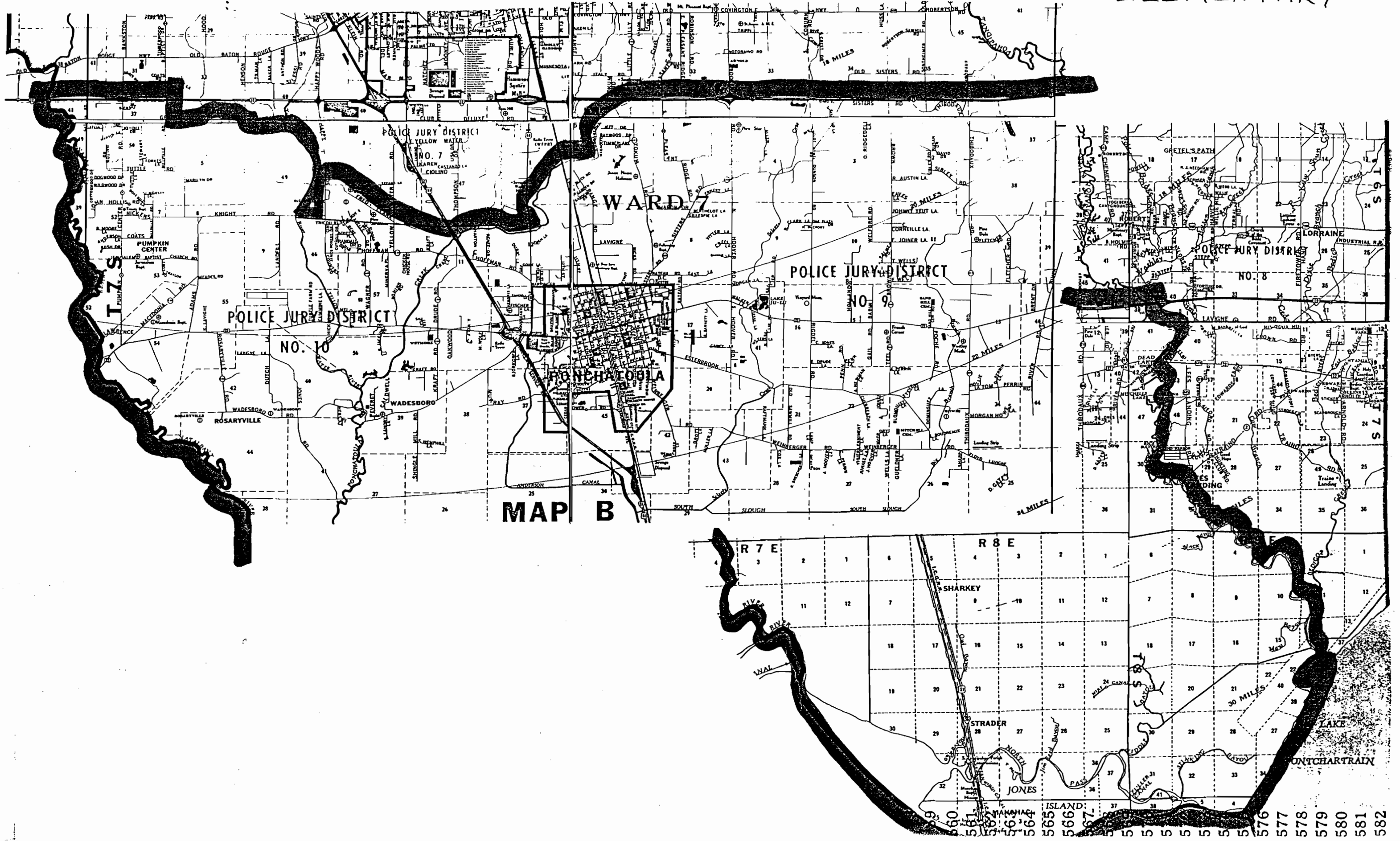




CHAMP
 COOPER
 ELEMENTARY

PONCHATOULA

ELEMENTARY



MAP B

576
577
578
579
580
581
582

PONCHATOULA HIGH

