



High School Boundaries

2011 - 2012

*Prince William County Schools
Facilities Services -- Planning
August 2009*



Prince William County

PUBLIC SCHOOLS

Providing A World-Class Education

High School Boundaries: 2011-12

Prince William County Schools Office of Facilities Services has made significant efforts to ensure this map and related information are accurate. The possibility of errors or omissions, however, cannot be excluded. Base map data may change and be different than that represented by this map.

The Planning Office will make every effort to update school boundary information as changes are made. Errors or additions to this map may be brought to the attention of the Office of Facilities Services.

For more information, please contact:

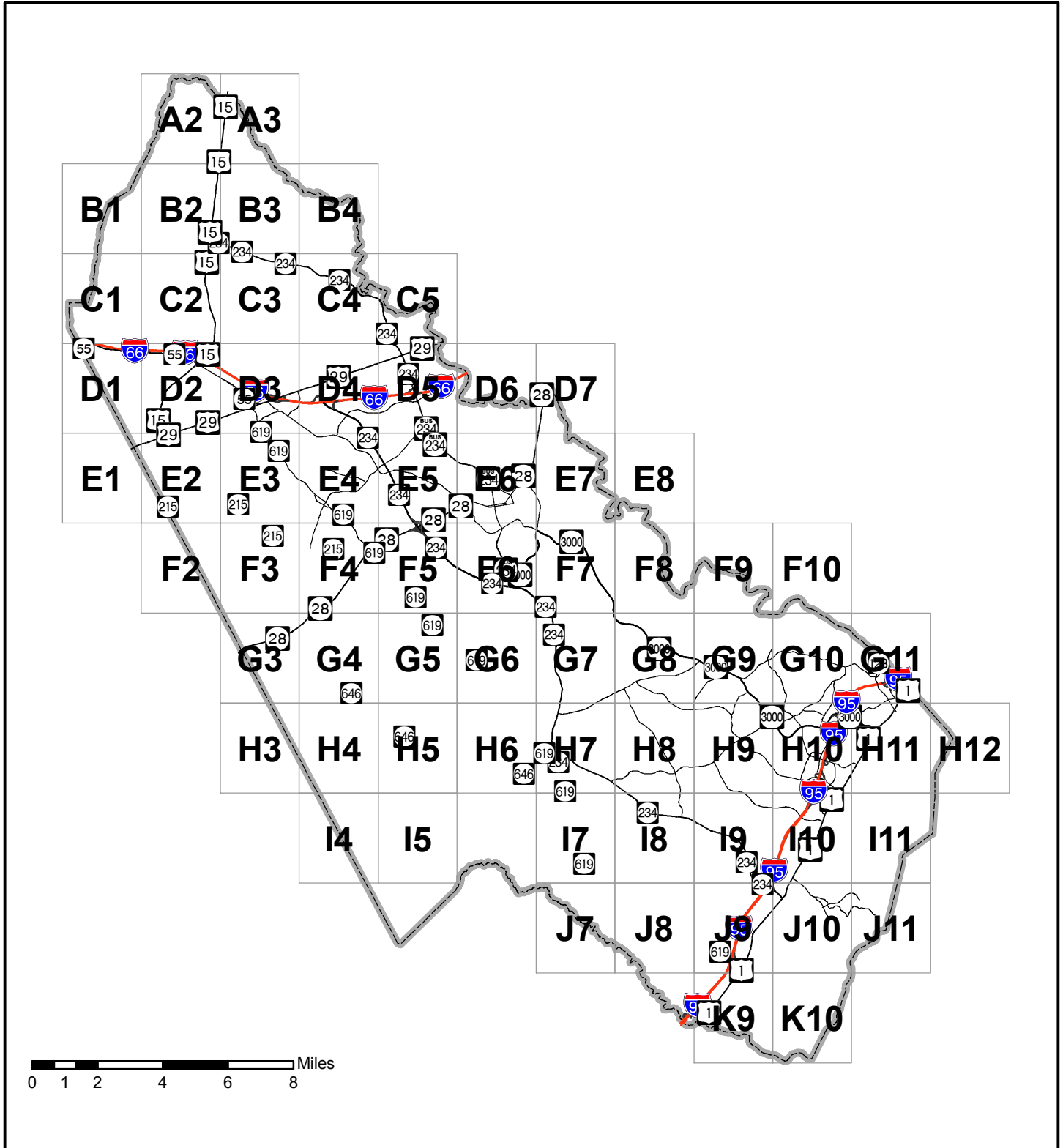
Facilities Services – Planning
Prince William County Schools
P.O. Box 389
Manassas, VA 20108-0389

14800 Joplin Road
Manassas, VA 20112

(703) 791-7312 (tel)
(703) 791-8018 (fax)

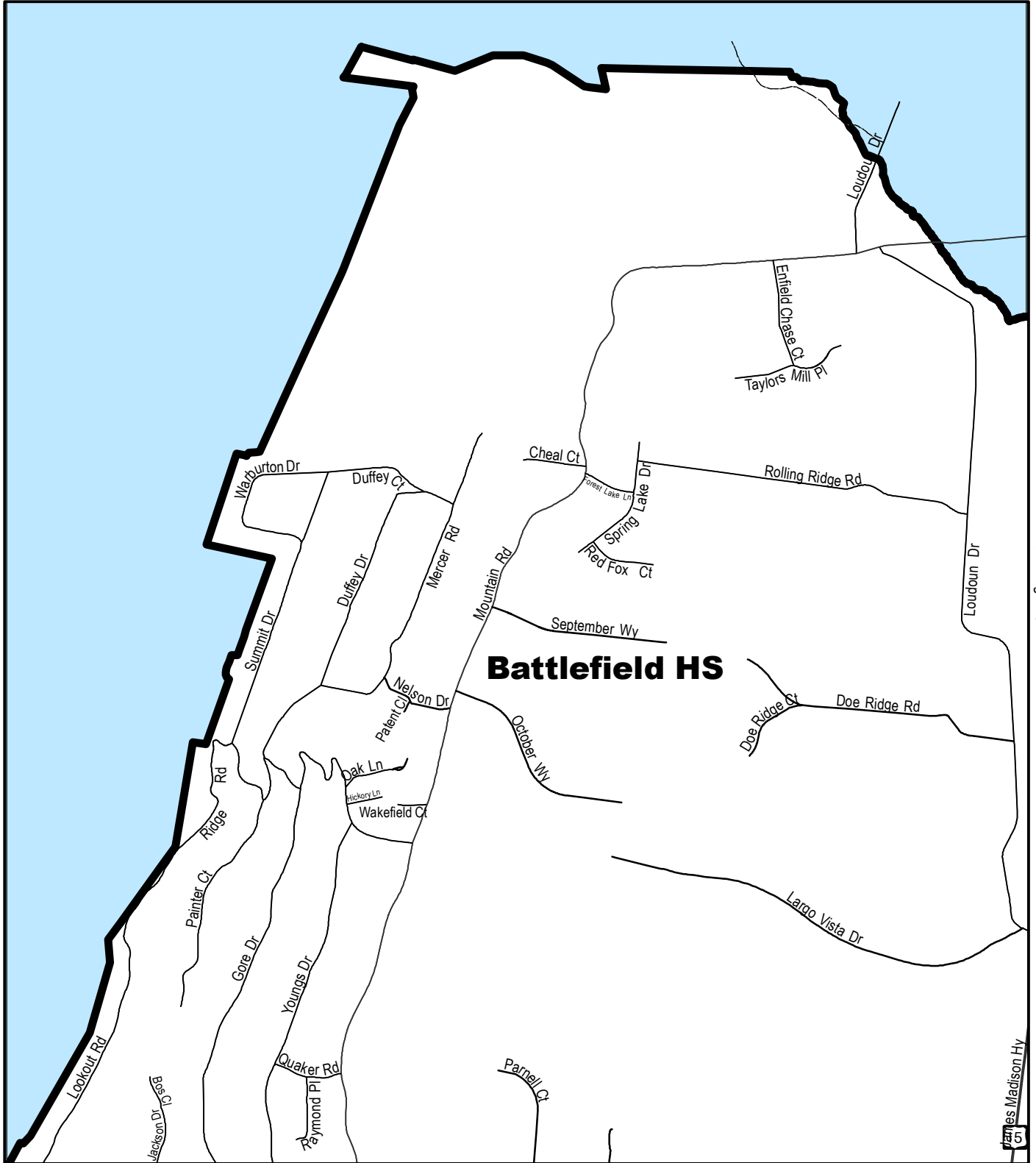
<http://www.pwcs.edu/ConstructPlan>

High School Boundaries: 2011-12



Prince William County Schools
Facilities Services -- Planning
www.pwcs.edu/ConstructPlan
703-791-7312

High School Boundaries: 2011-12



See Page A3

James Madison Hwy

See Page B2

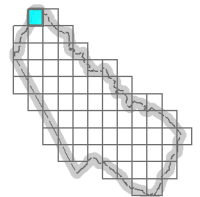
0.25 0.125 0 0.25 Miles

Prince William County
PUBLIC SCHOOLS
Providing A World-Class Education

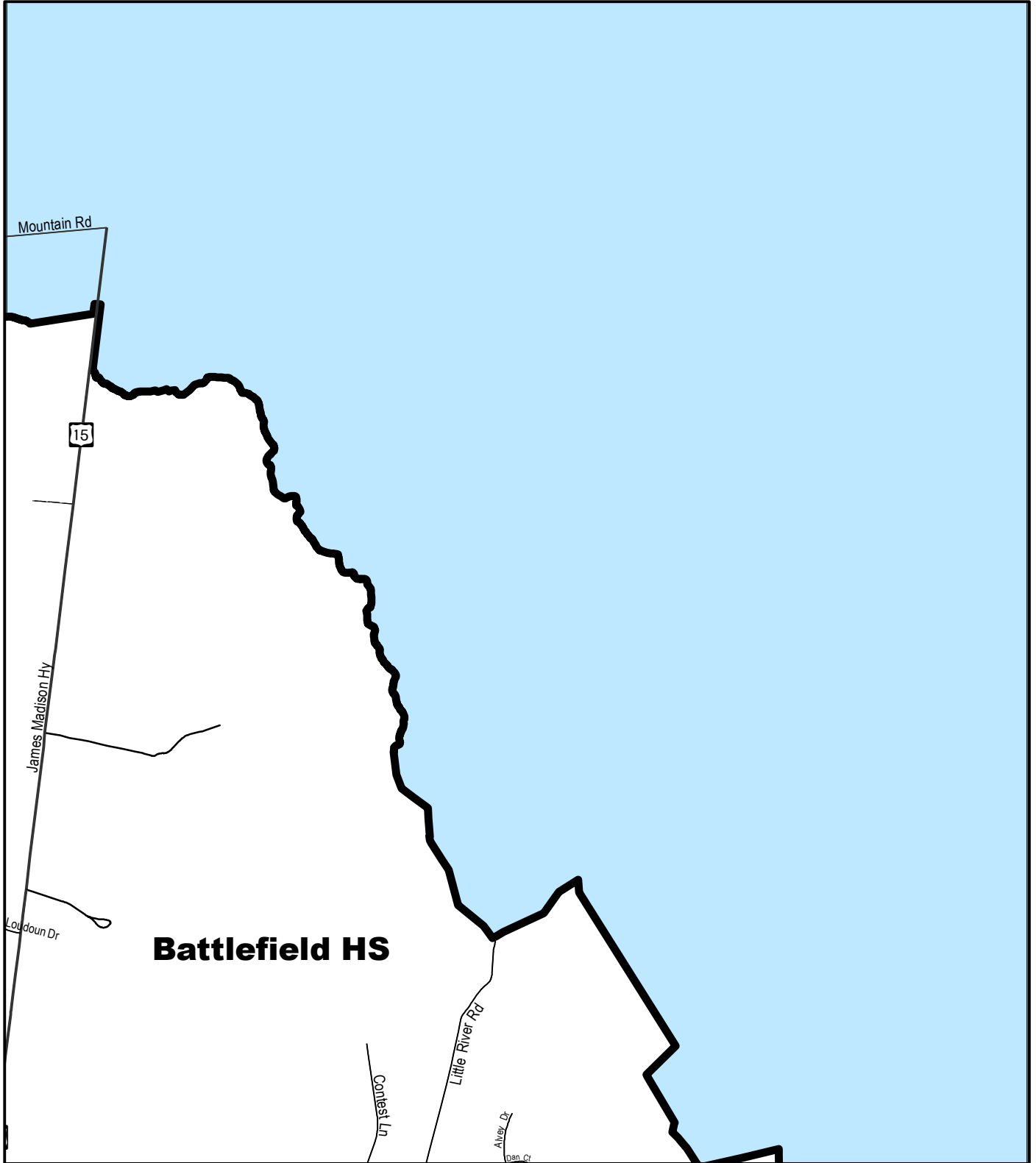
Facilities Services -- Planning
www.pwcs.edu/ConstructPlan
703-791-7312

Page A2

Locator Map



High School Boundaries: 2011-12



See Page A2

See Page B3

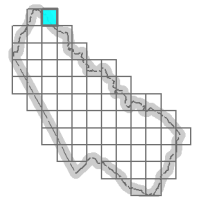
0.25 0.125 0 0.25 Miles

Prince William County
PUBLIC SCHOOLS
Providing A World-Class Education

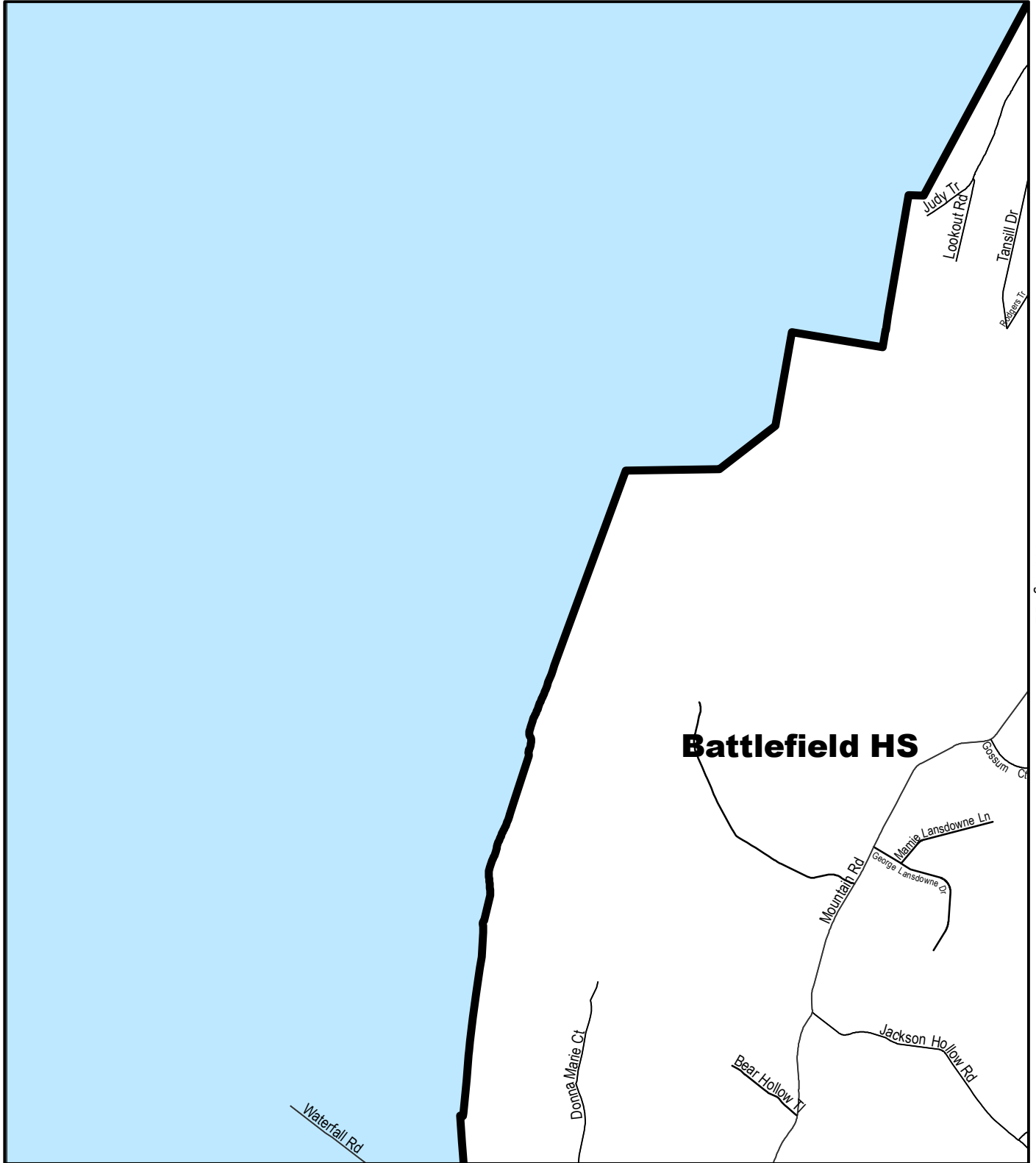
Facilities Services -- Planning
www.pwcs.edu/ConstructPlan
703-791-7312

Page A3

Locator
Map



High School Boundaries: 2011-12



See Page B2

See Page C1

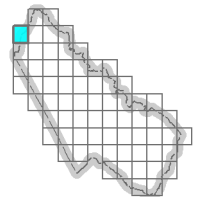
0.25 0.125 0 0.25 Miles

Prince William County
PUBLIC SCHOOLS
Providing A World-Class Education

Facilities Services -- Planning
www.pwcs.edu/ConstructPlan
703-791-7312

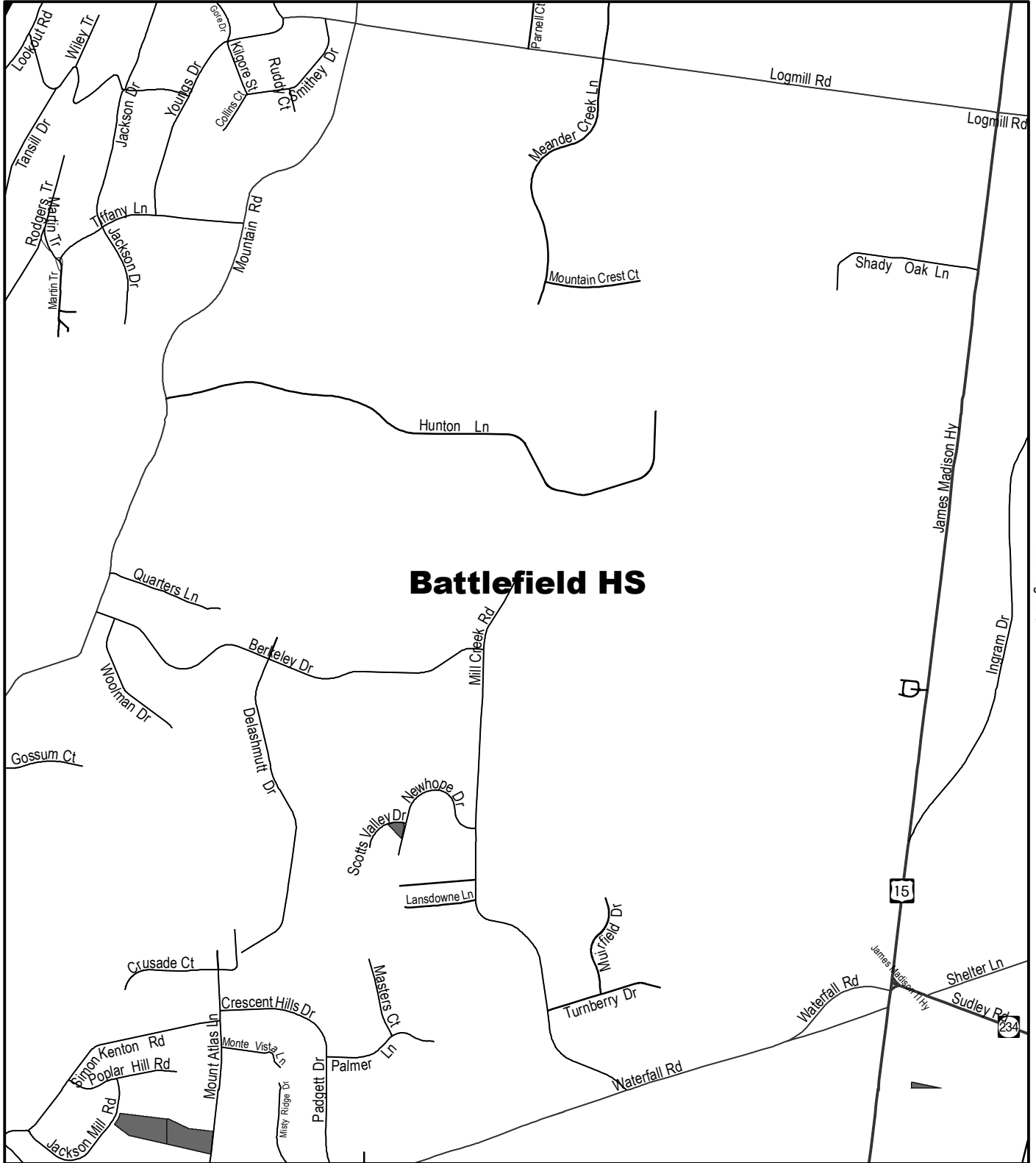
Page B1

Locator
Map



High School Boundaries: 2011-12

See Page A2



See Page C2

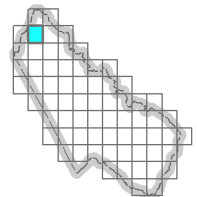
0.25 0.125 0 0.25 Miles

Prince William County
PUBLIC SCHOOLS
Providing A World-Class Education

Facilities Services -- Planning
www.pwcs.edu/ConstructPlan
703-791-7312

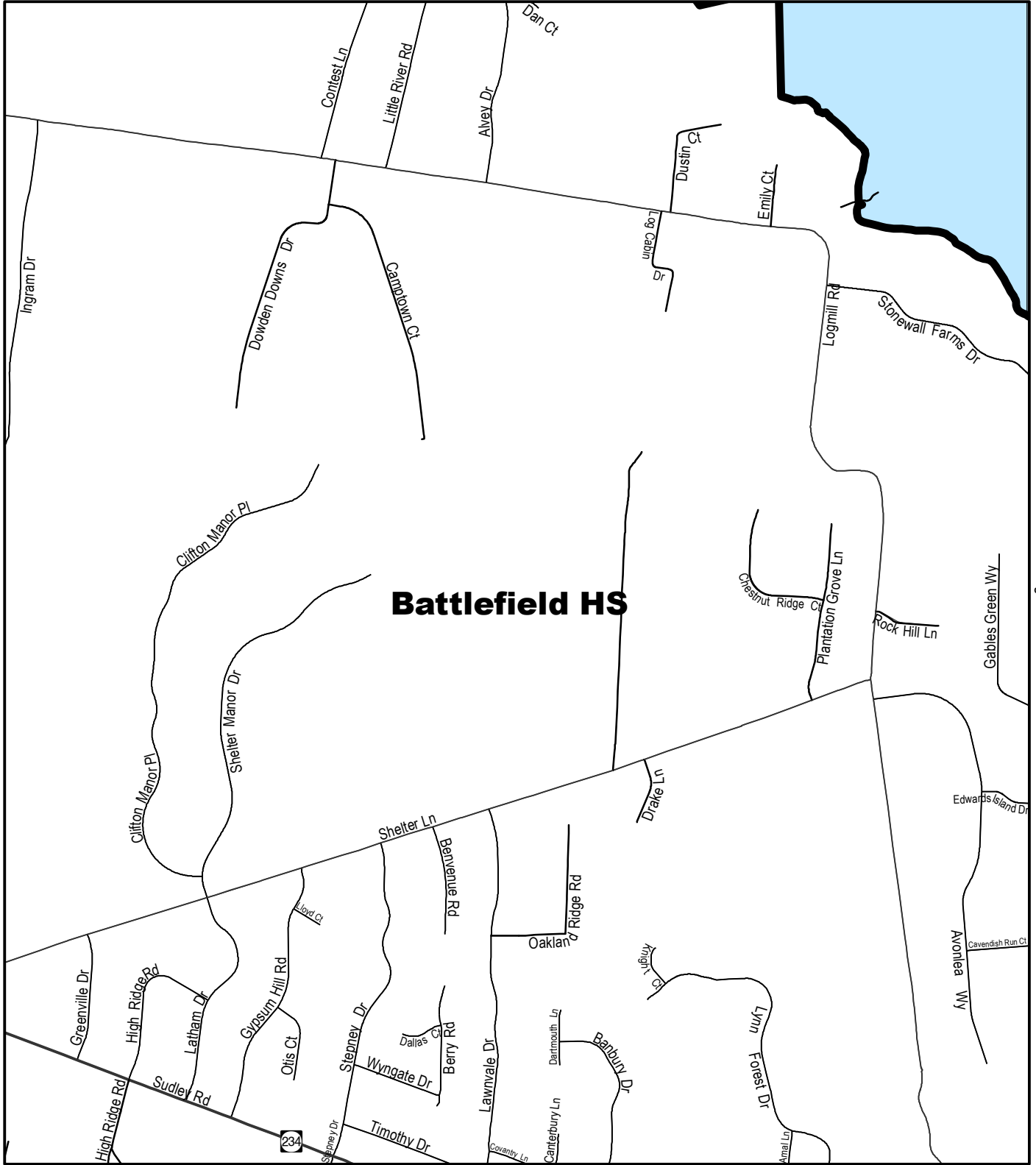
Page B2

Locator Map



High School Boundaries: 2011-12

See Page A3



See Page C3

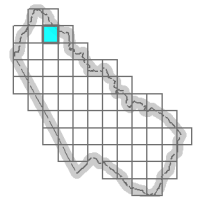
0.25 0.125 0 0.25 Miles

Prince William County
PUBLIC SCHOOLS
Providing A World-Class Education

Facilities Services -- Planning
www.pwcs.edu/ConstructPlan
703-791-7312

Page B3

Locator Map



High School Boundaries: 2011-12



See Page C4

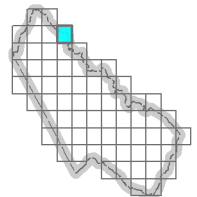
0.25 0.125 0 0.25 Miles

Prince William County
PUBLIC SCHOOLS
Providing A World-Class Education

Facilities Services -- Planning
www.pwcs.edu/ConstructPlan
703-791-7312

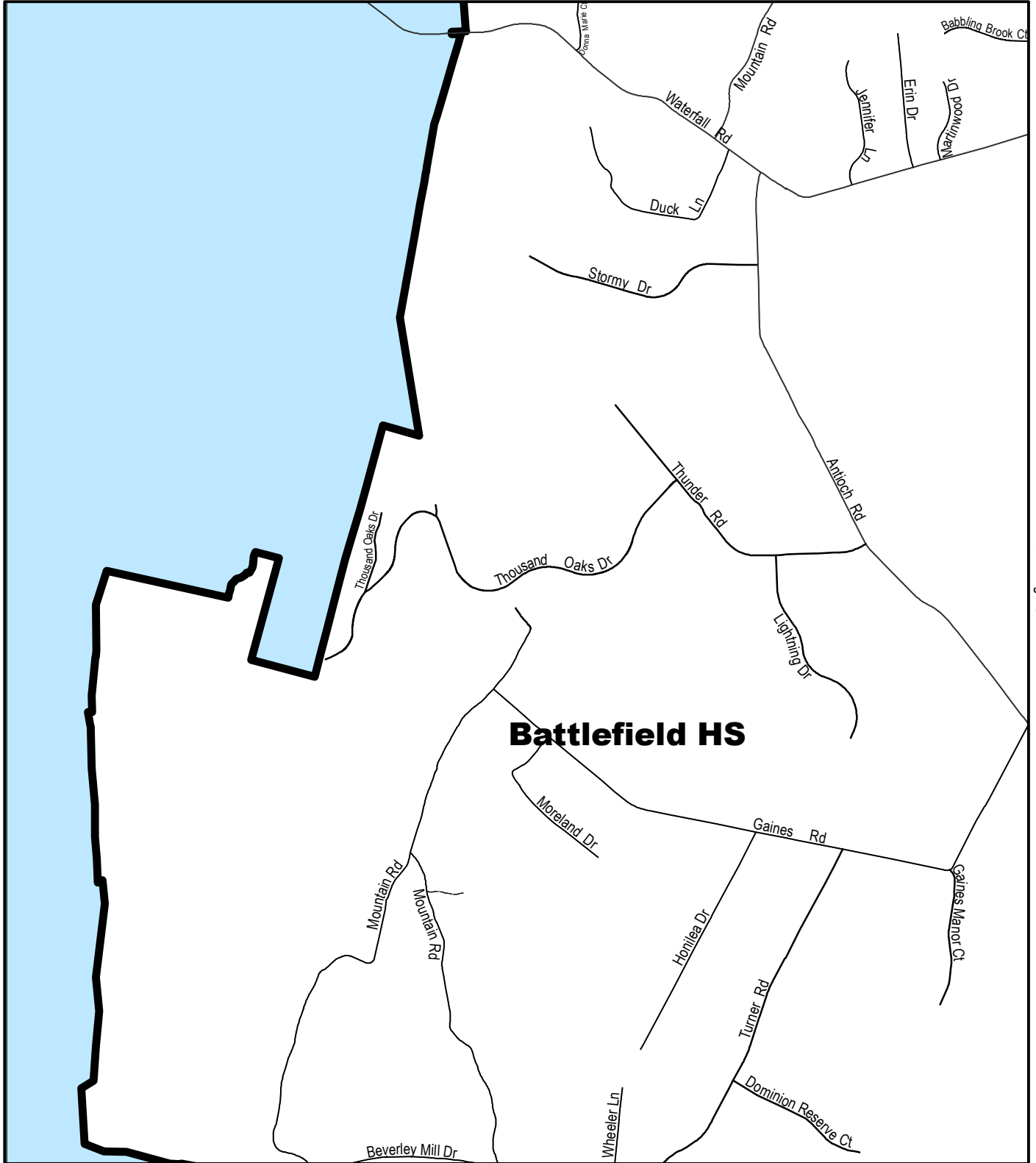
Page B4

Locator
Map



High School Boundaries: 2011-12

See Page B1



See Page C2

See Page D1

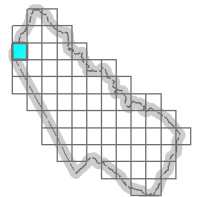
0.25 0.125 0 0.25 Miles

Prince William County
PUBLIC SCHOOLS
Providing A World-Class Education

Facilities Services -- Planning
www.pwcs.edu/ConstructPlan
703-791-7312

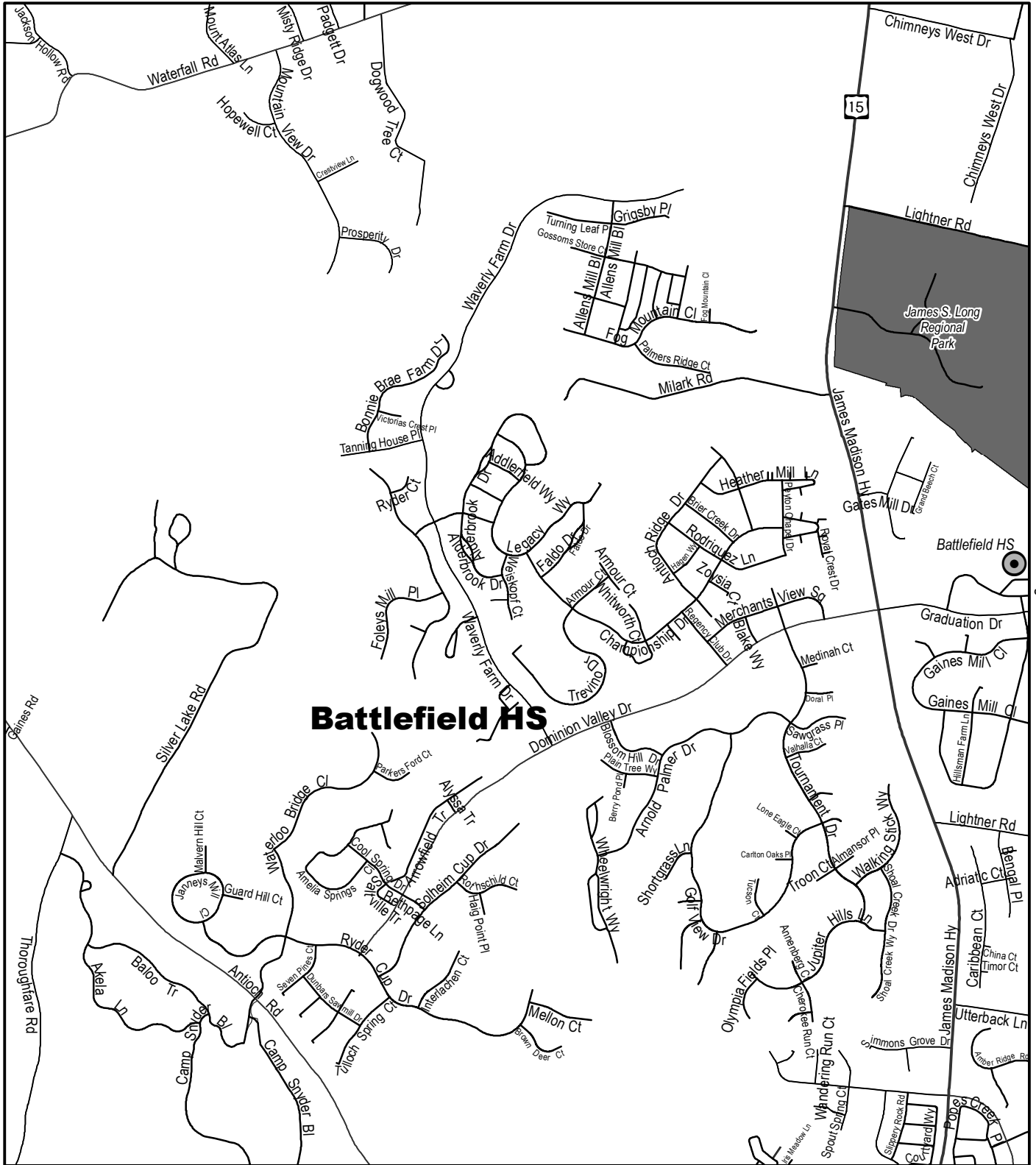
Page C1

Locator Map



High School Boundaries: 2011-12

See Page B2



See Page D2

See Page C1

See Page C3

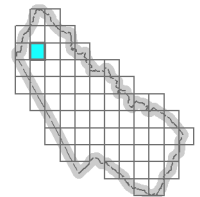
0.25 0.125 0 0.25 Miles

Prince William County
PUBLIC SCHOOLS
Providing A World-Class Education

Facilities Services -- Planning
www.pwcs.edu/ConstructPlan
703-791-7312

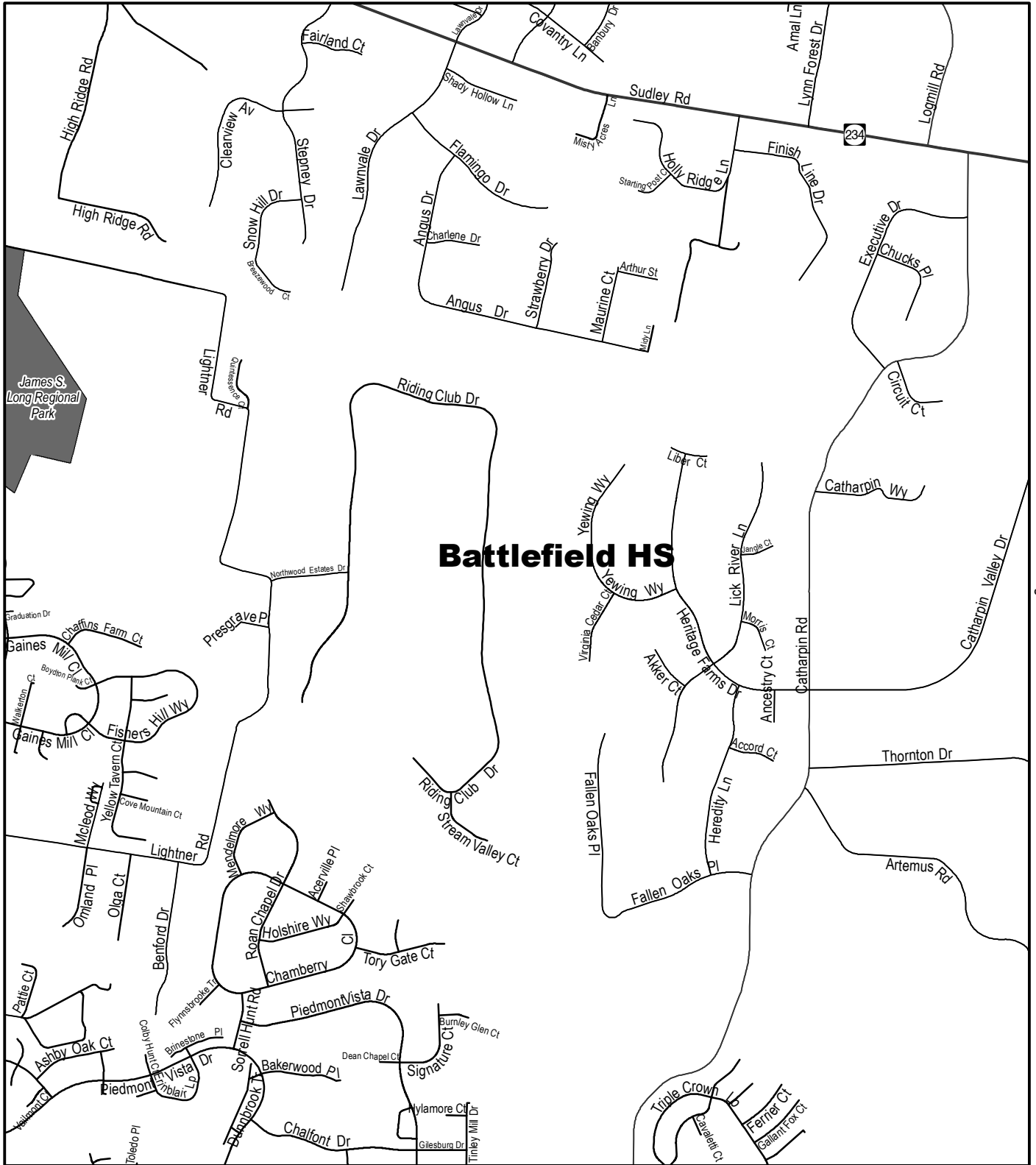
Page C2

Locator Map



High School Boundaries: 2011-12

See Page B3



See Page D3

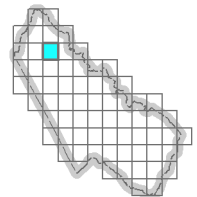
0.25 0.125 0 0.25 Miles

Prince William County
PUBLIC SCHOOLS
Providing A World-Class Education

Facilities Services -- Planning
www.pwcs.edu/ConstructPlan
703-791-7312

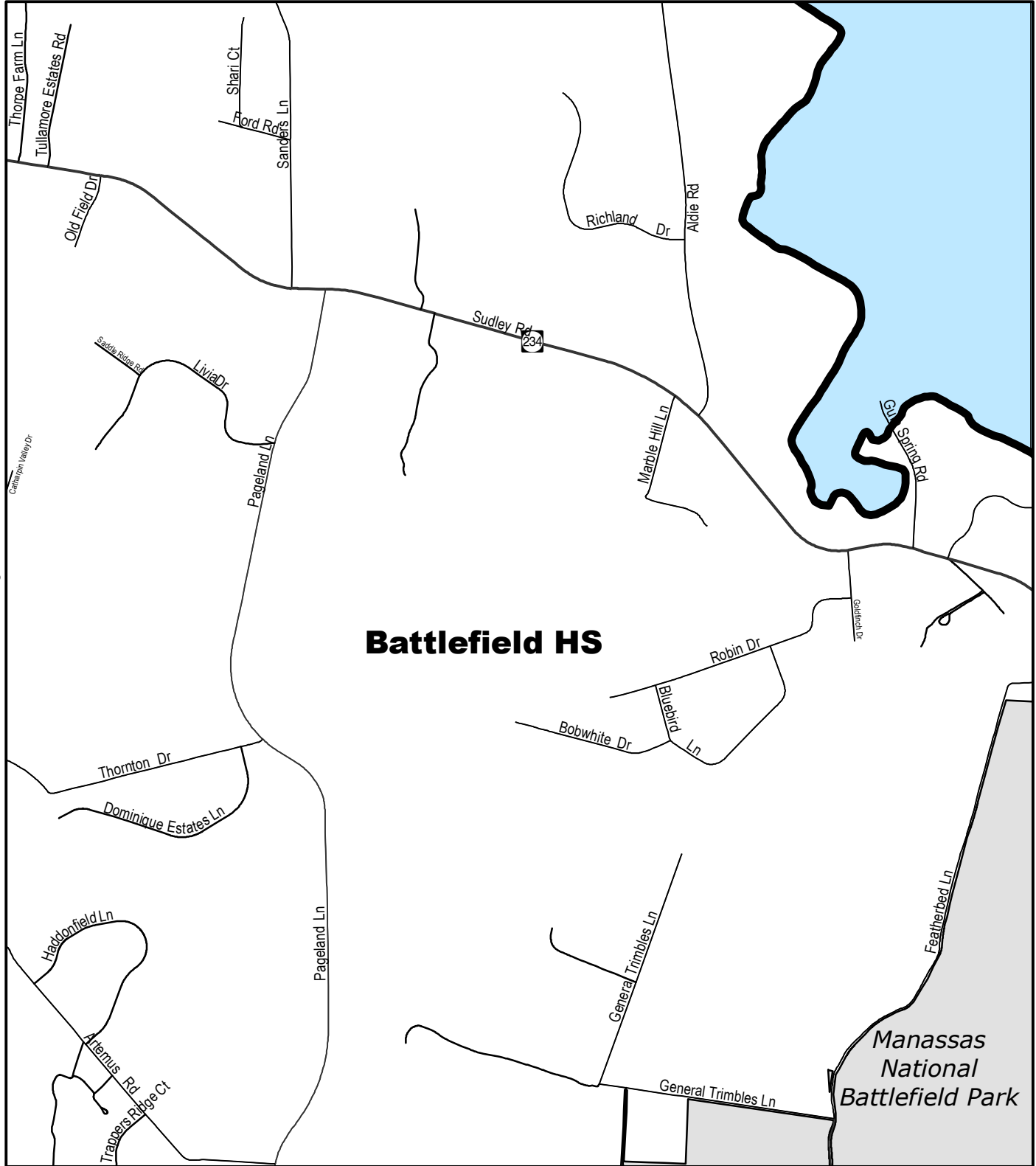
Page C3

Locator
Map



High School Boundaries: 2011-12

See Page B4



See Page C3

See Page C5

See Page D4

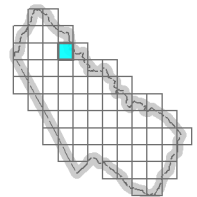
0.25 0.125 0 0.25 Miles

Prince William County
PUBLIC SCHOOLS
Providing A World-Class Education

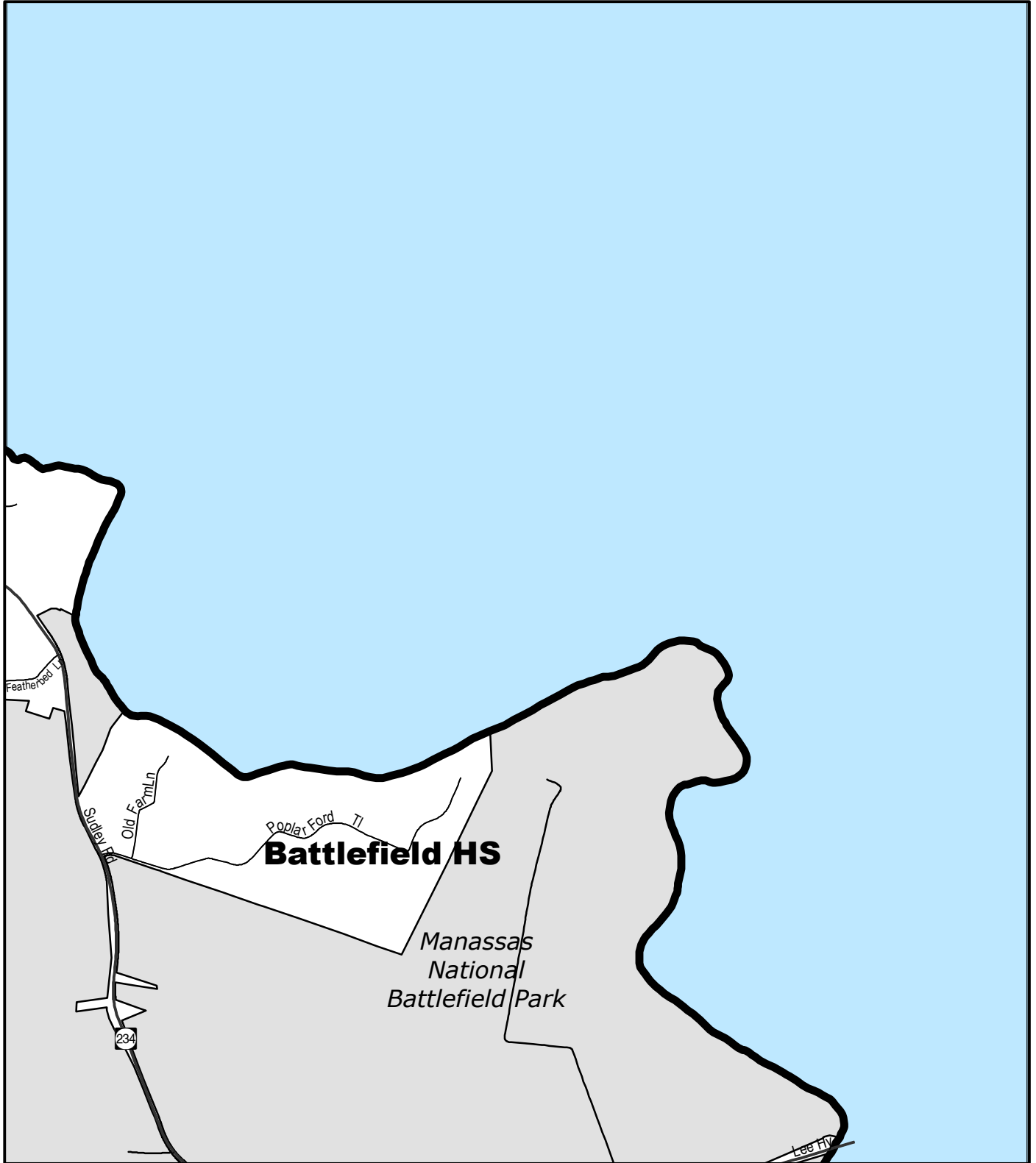
Facilities Services -- Planning
www.pwcs.edu/ConstructPlan
703-791-7312

Page C4

Locator Map



High School Boundaries: 2011-12



See Page D5

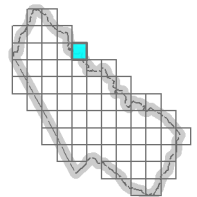
0.25 0.125 0 0.25 Miles

Prince William County
PUBLIC SCHOOLS
Providing A World-Class Education

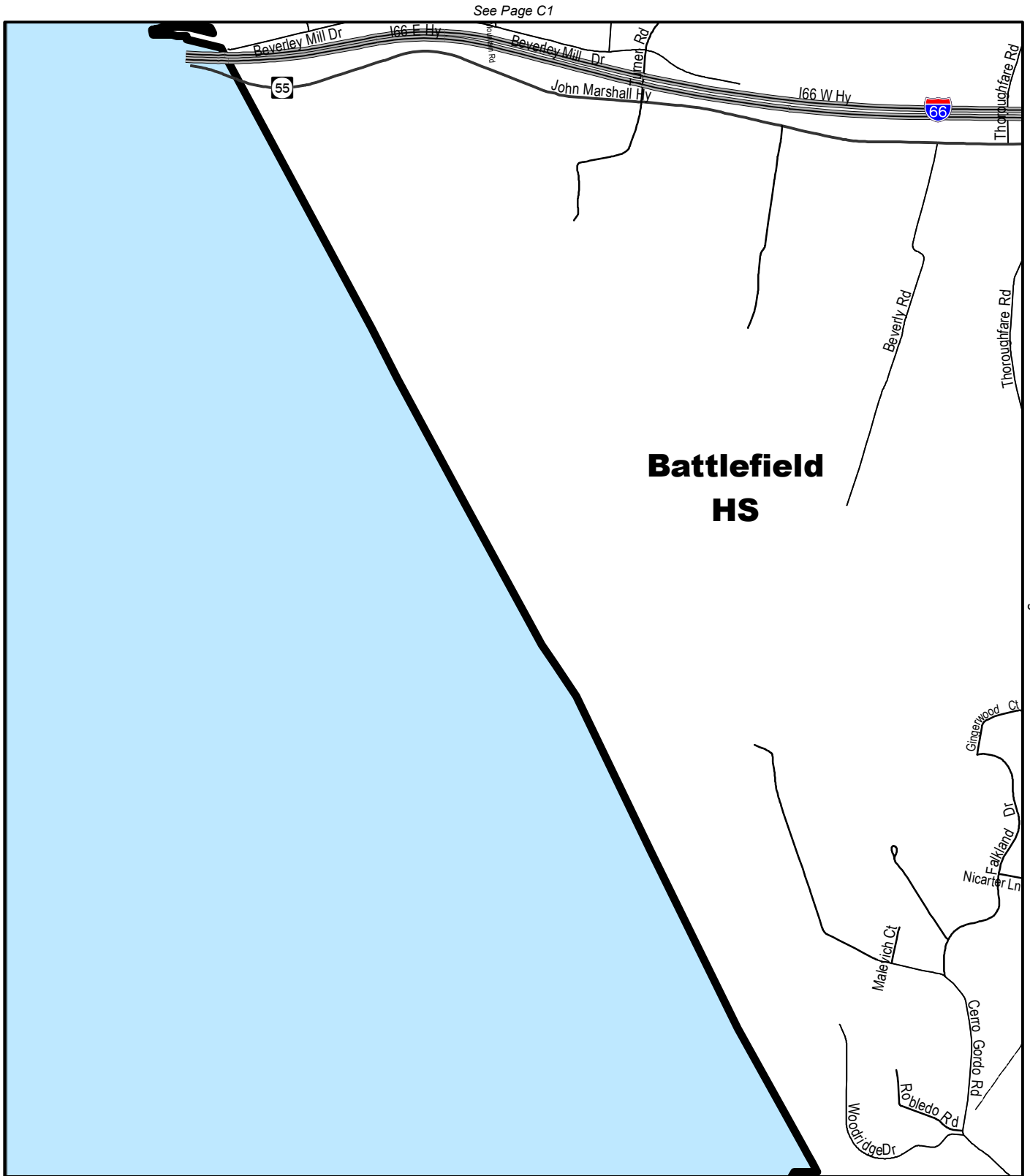
Facilities Services -- Planning
www.pwcs.edu/ConstructPlan
703-791-7312

Page C5

Locator
Map



High School Boundaries: 2011-12



0.25 0.125 0 0.25 Miles

Prince William County
PUBLIC SCHOOLS
Providing A World-Class Education

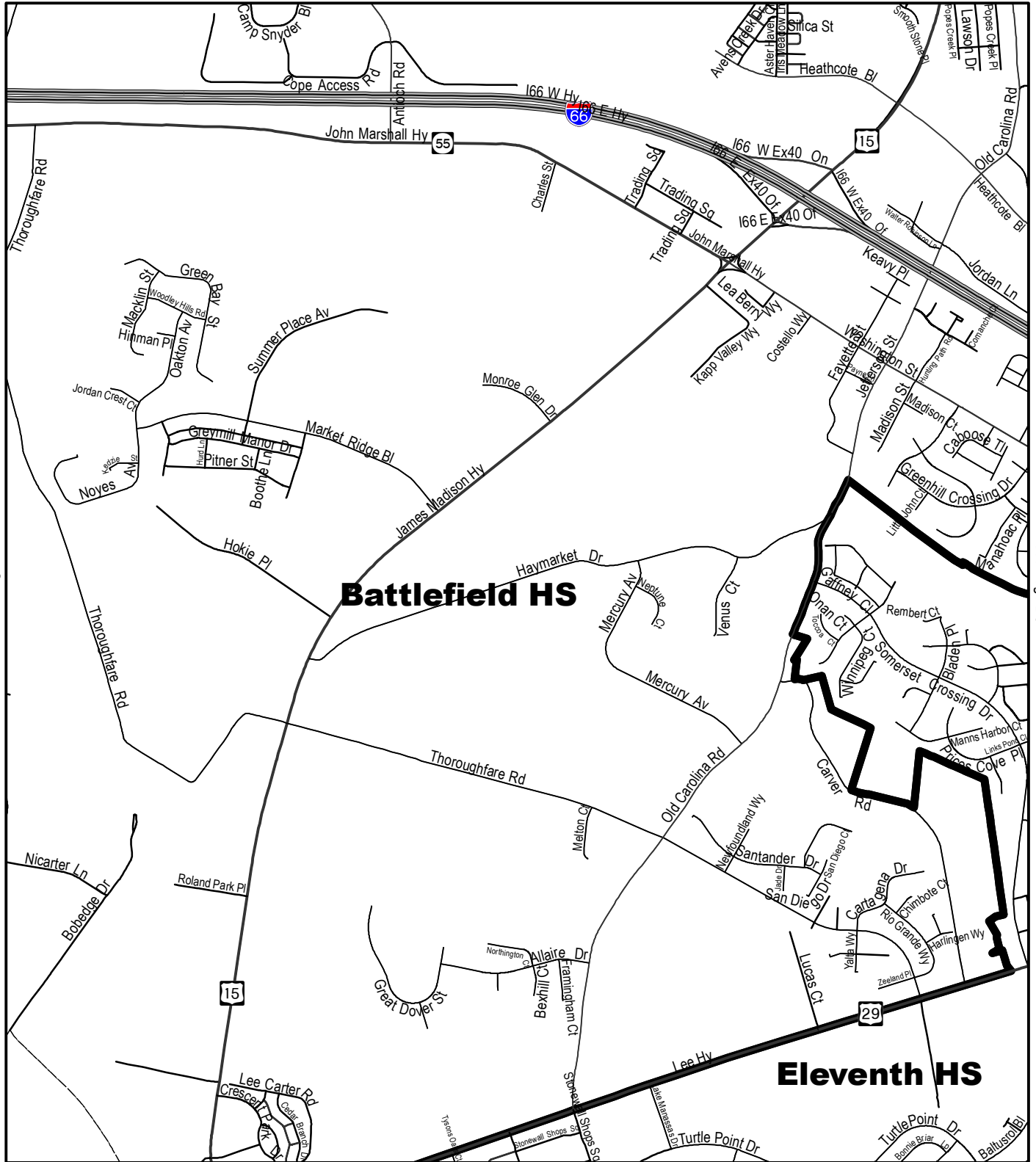
Facilities Services -- Planning
www.pwcs.edu/ConstructPlan
703-791-7312

Page D1

Locator Map

High School Boundaries: 2011-12

See Page C2



See Page E2

0.25 0.125 0 0.25 Miles

Prince William County
PUBLIC SCHOOLS
Providing A World-Class Education

Facilities Services -- Planning
www.pwcs.edu/ConstructPlan
703-791-7312

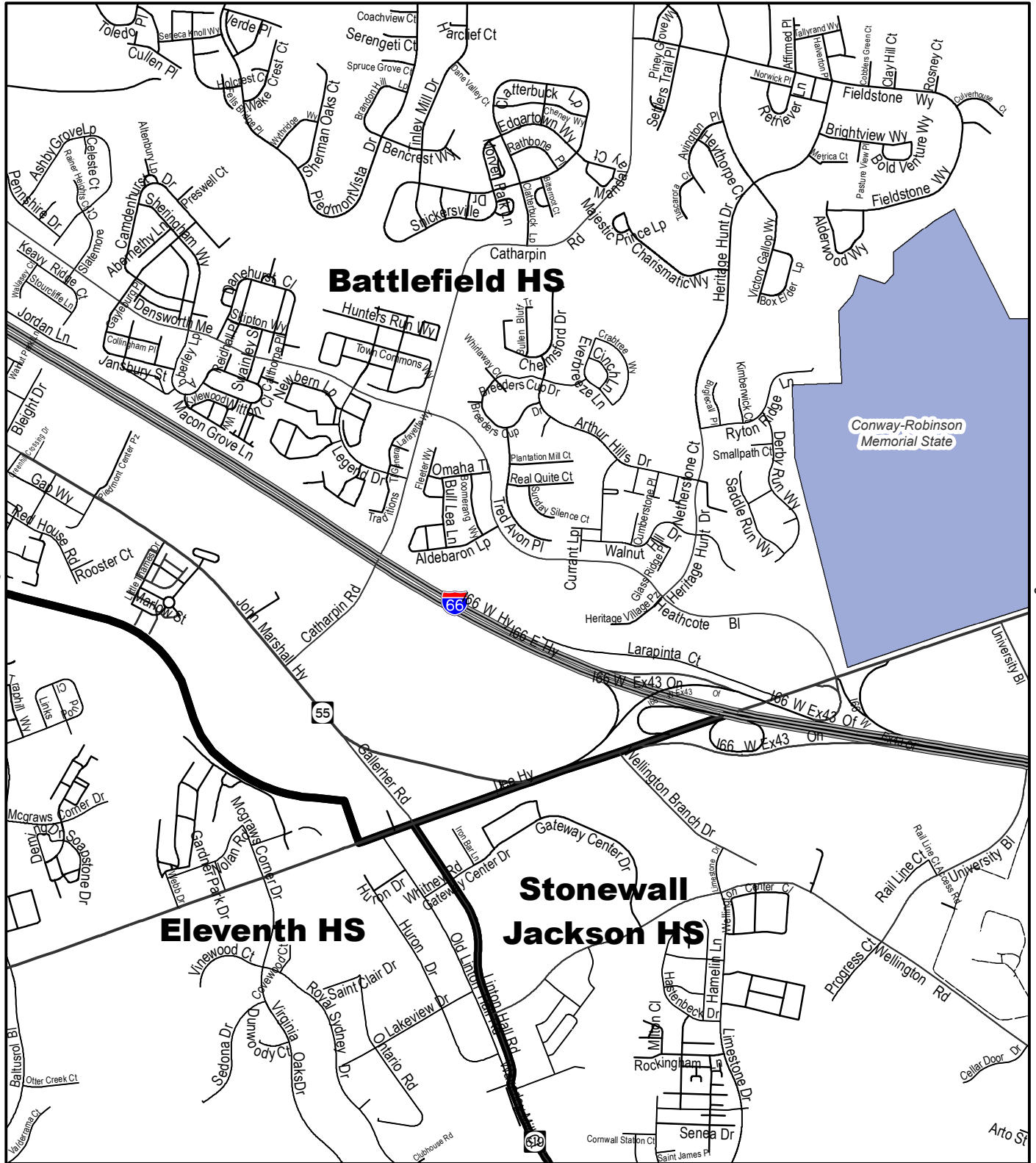
Page D2

Locator
Map



High School Boundaries: 2011-12

See Page C3



See Page E3

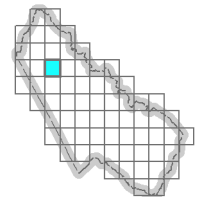
0.25 0.125 0 0.25 Miles

Prince William County
PUBLIC SCHOOLS
Providing A World-Class Education

Facilities Services -- Planning
www.pwcs.edu/ConstructPlan
703-791-7312

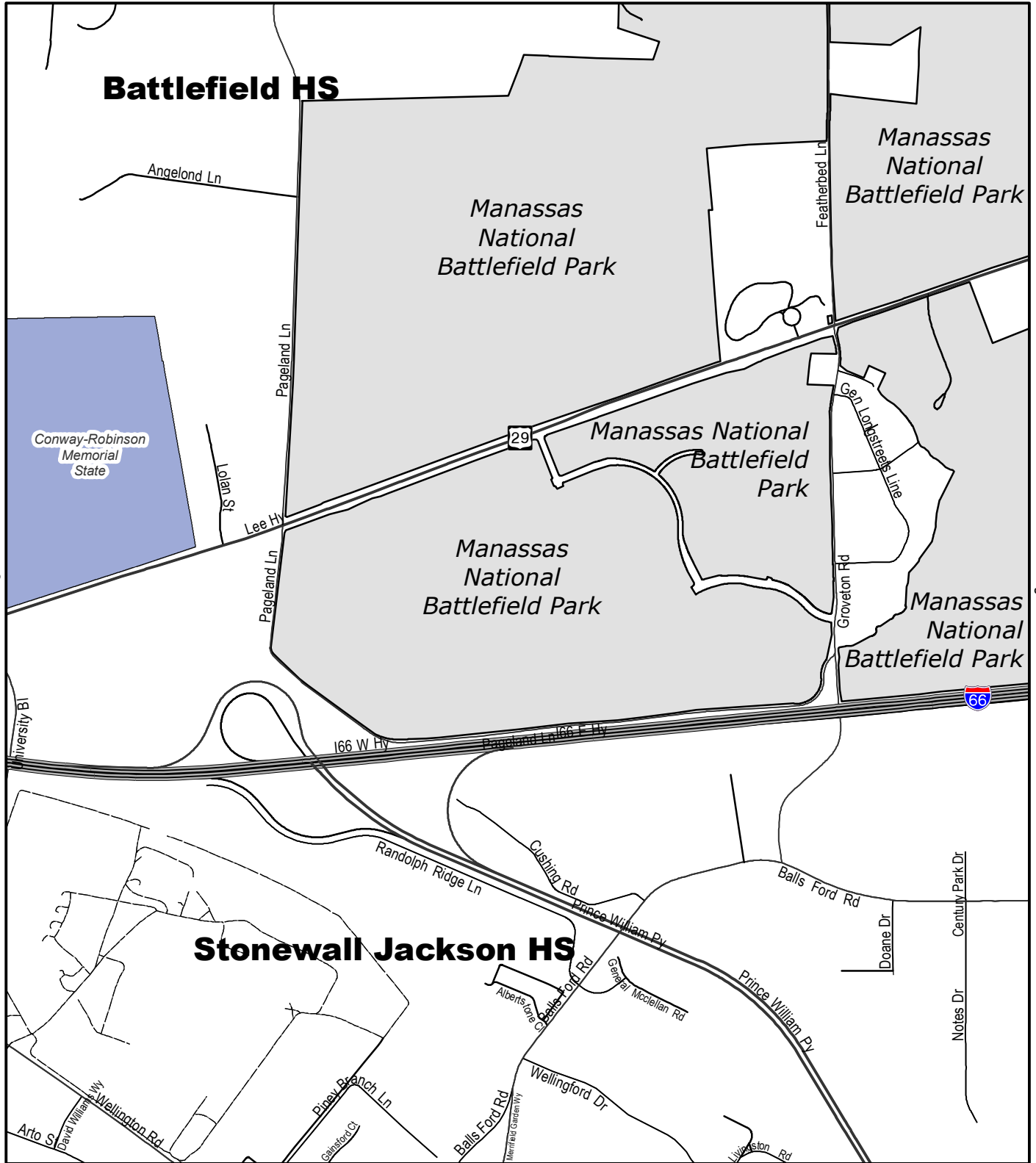
Page D3

Locator Map



High School Boundaries: 2011-12

See Page C4



See Page E4

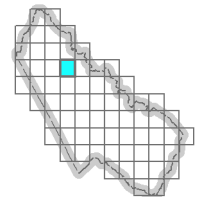
0.25 0.125 0 0.25 Miles

Prince William County
PUBLIC SCHOOLS
Providing A World-Class Education

Facilities Services -- Planning
www.pwcs.edu/ConstructPlan
703-791-7312

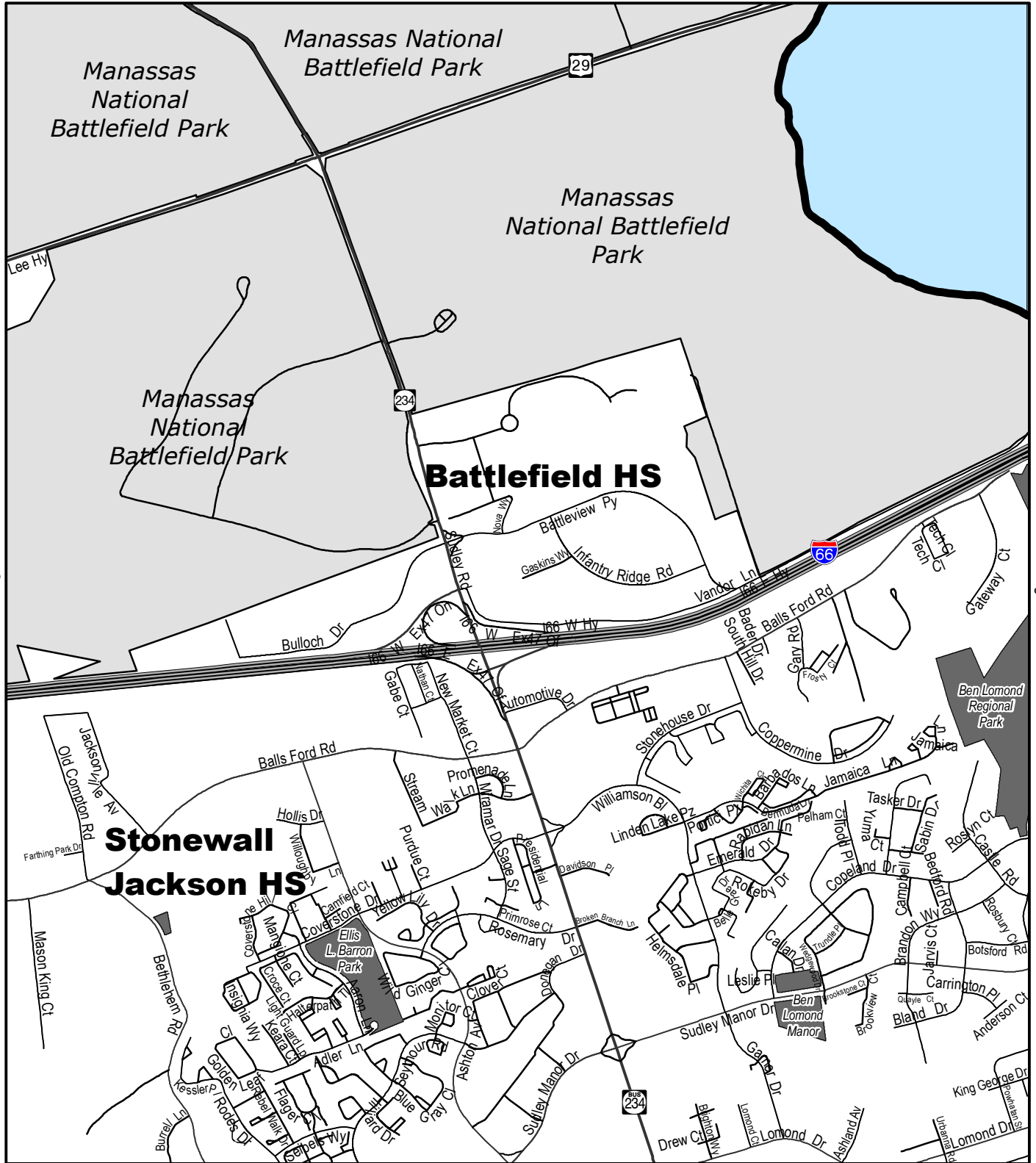
Page D4

Locator Map



High School Boundaries: 2011-12

See Page C5



See Page E5

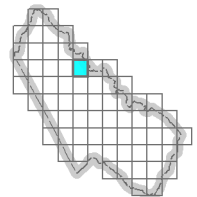
0.25 0.125 0 0.25 Miles

Prince William County
PUBLIC SCHOOLS
Providing A World-Class Education

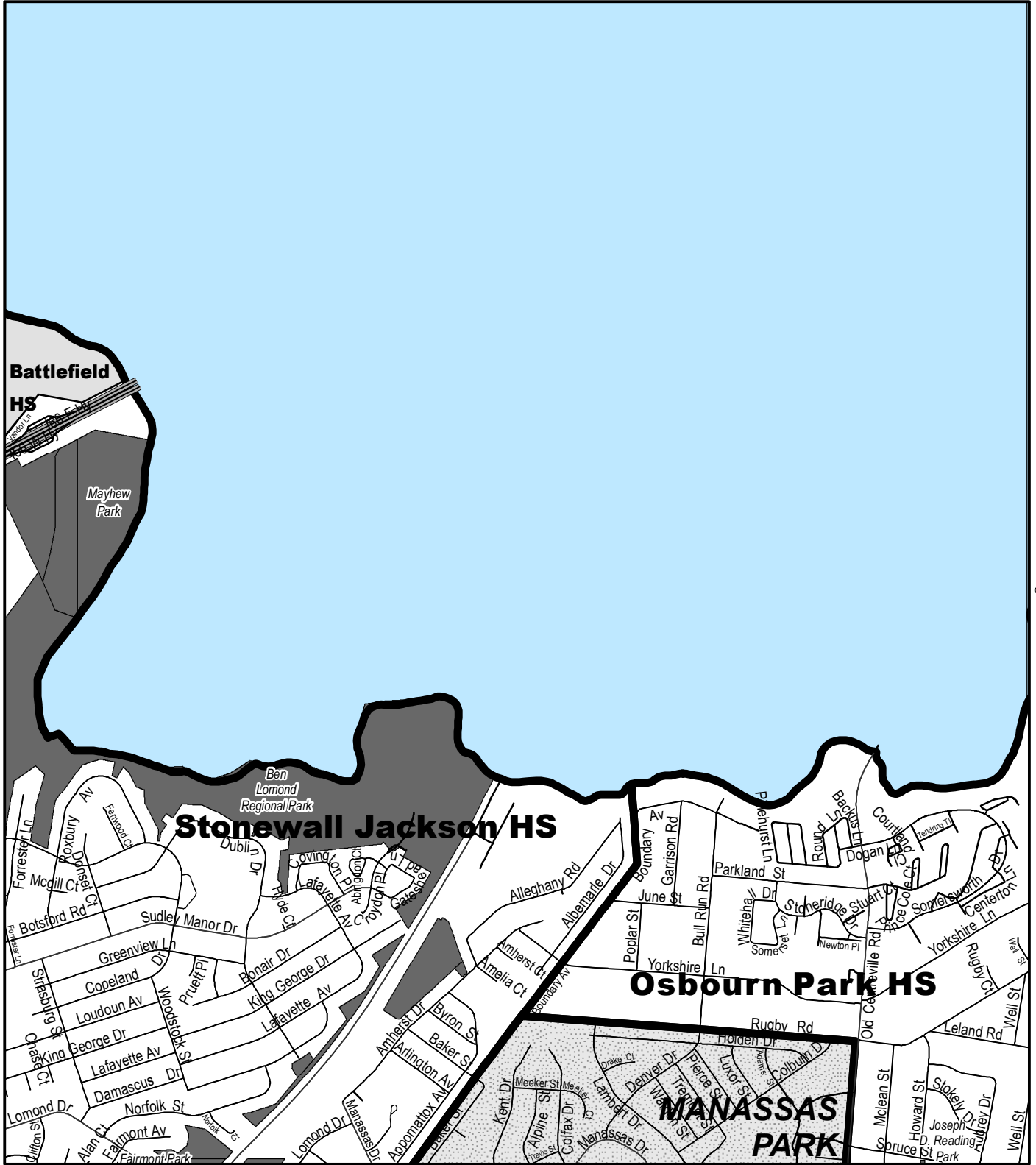
Facilities Services -- Planning
www.pwcs.edu/ConstructPlan
703-791-7312

Page D5

Locator Map



High School Boundaries: 2011-12



See Page D5

See Page D7

See Page E6

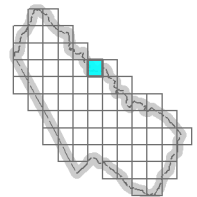
0.25 0.125 0 0.25 Miles

Prince William County
PUBLIC SCHOOLS
Providing A World-Class Education

Facilities Services -- Planning
www.pwcs.edu/ConstructPlan
703-791-7312

Page D6

Locator Map



High School Boundaries: 2011-12

See Page D6



See Page E7

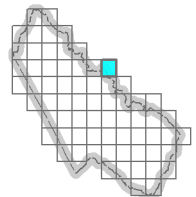
0.25 0.125 0 0.25 Miles

Prince William County
PUBLIC SCHOOLS
Providing A World-Class Education

Facilities Services -- Planning
www.pwcs.edu/ConstructPlan
703-791-7312

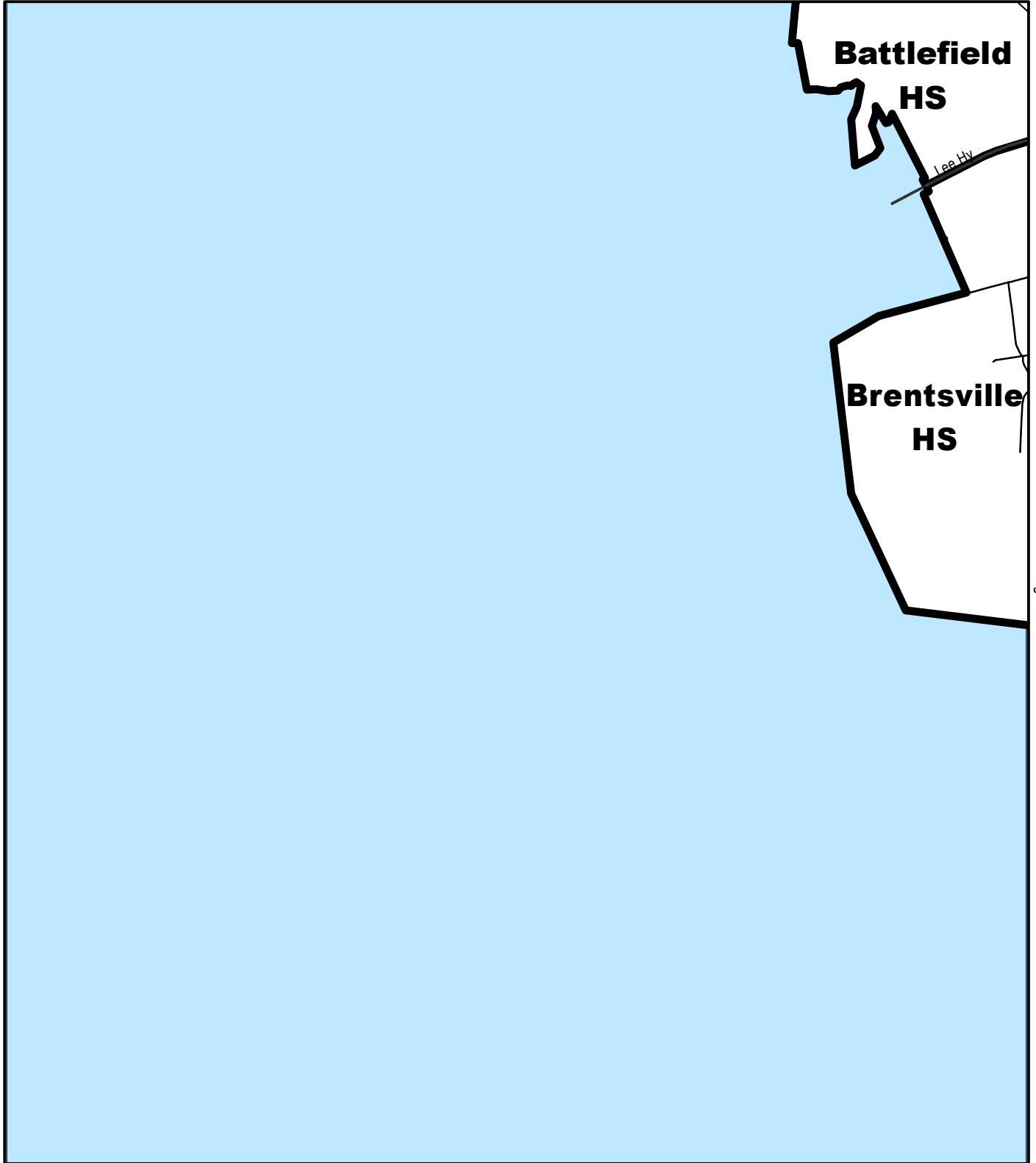
Page D7

Locator
Map



High School Boundaries: 2011-12

See Page D1



See Page E2

0.25 0.125 0 0.25 Miles

Prince William County
PUBLIC SCHOOLS
Providing A World-Class Education

Facilities Services -- Planning
www.pwcs.edu/ConstructPlan
703-791-7312

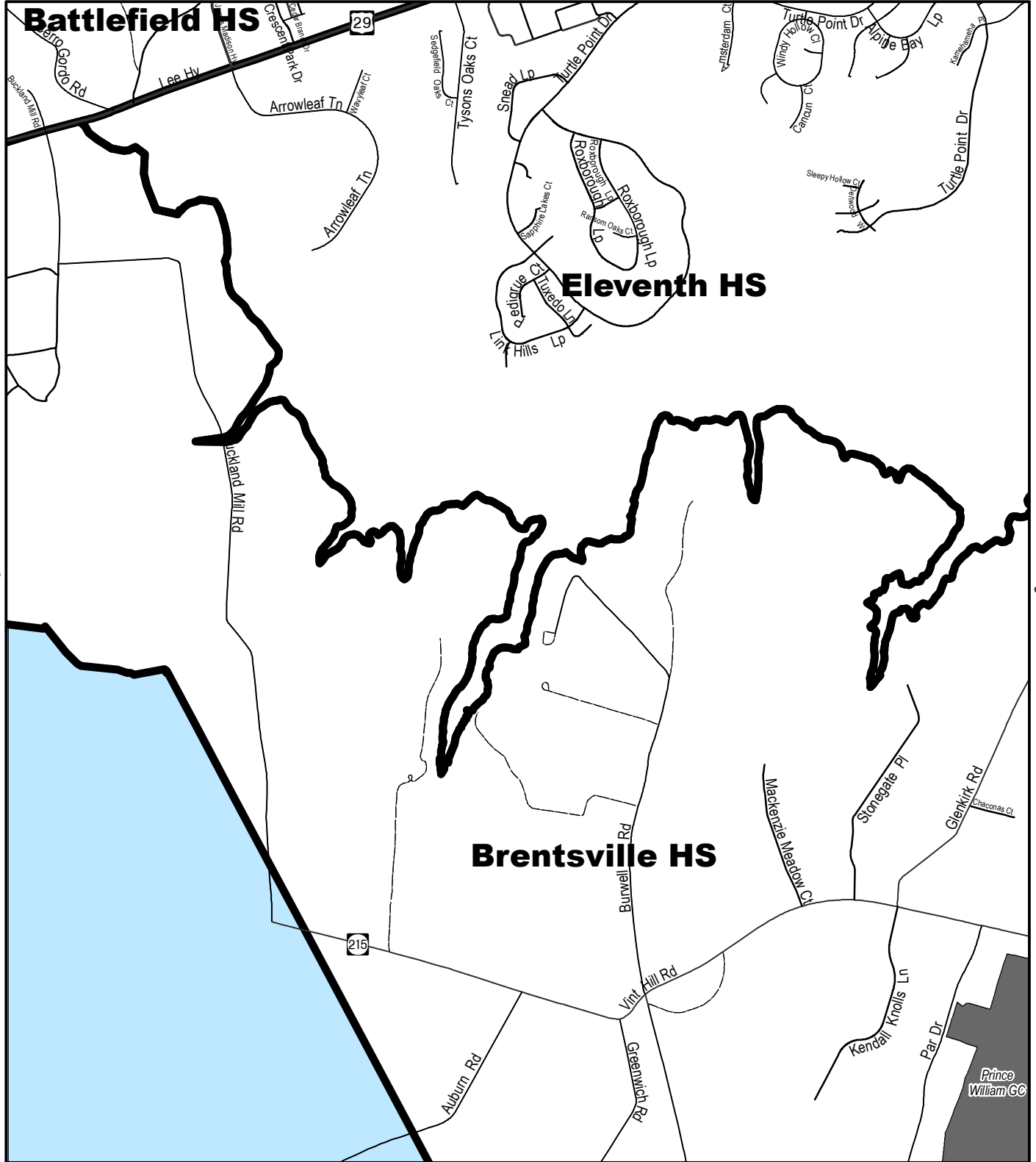
Page E1

Locator
Map




High School Boundaries: 2011-12

See Page D2



See Page F2

0.25 0.125 0 0.25 Miles

 **Prince William County**
PUBLIC SCHOOLS
Providing A World-Class Education

Facilities Services -- Planning
www.pwcs.edu/ConstructPlan
703-791-7312

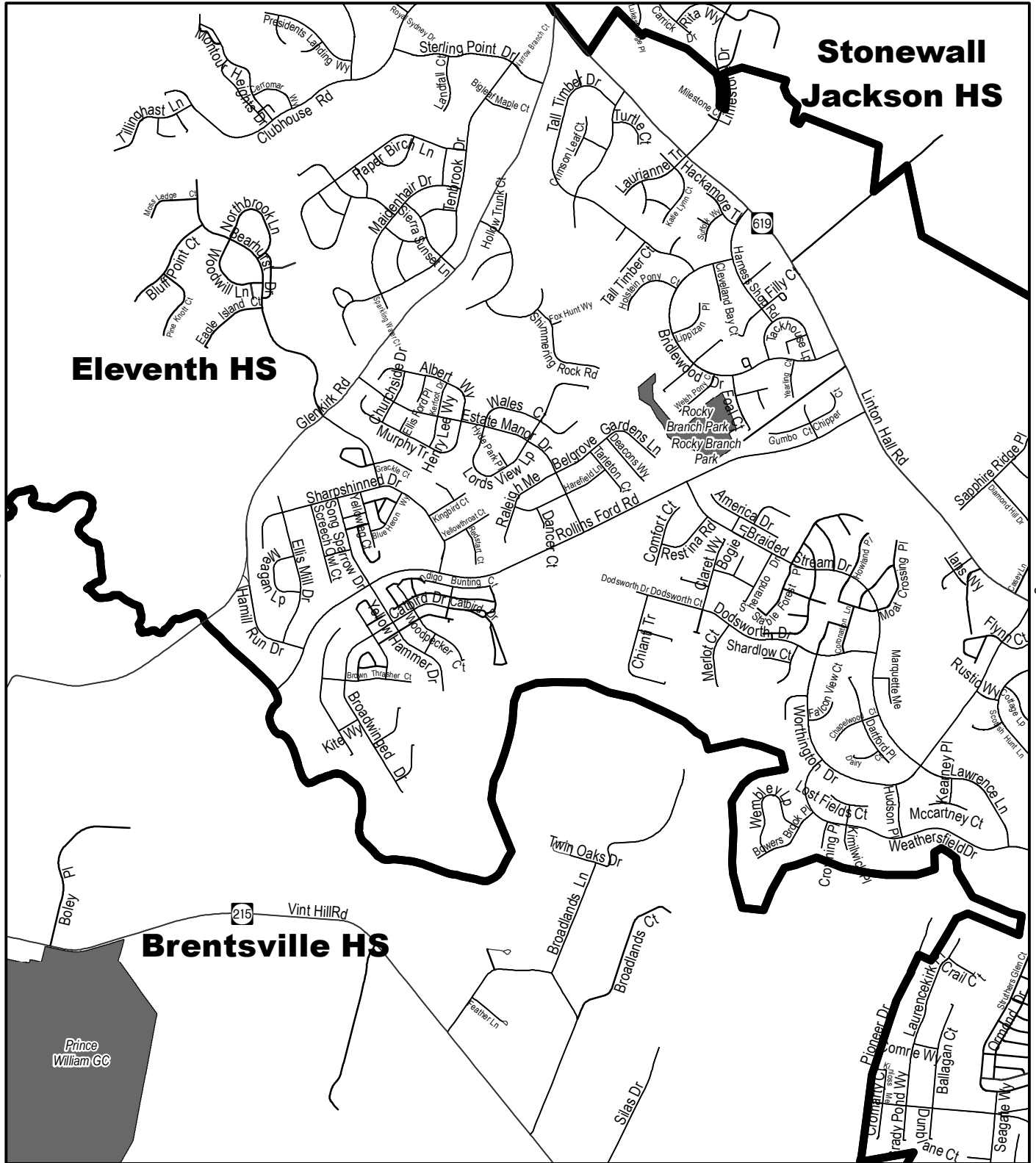
Page E2

Locator Map



High School Boundaries: 2011-12

See Page D3



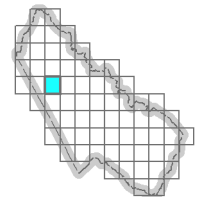
0.25 0.125 0 0.25 Miles

Prince William County
PUBLIC SCHOOLS
Providing A World-Class Education

Facilities Services -- Planning
www.pwcs.edu/ConstructPlan
703-791-7312

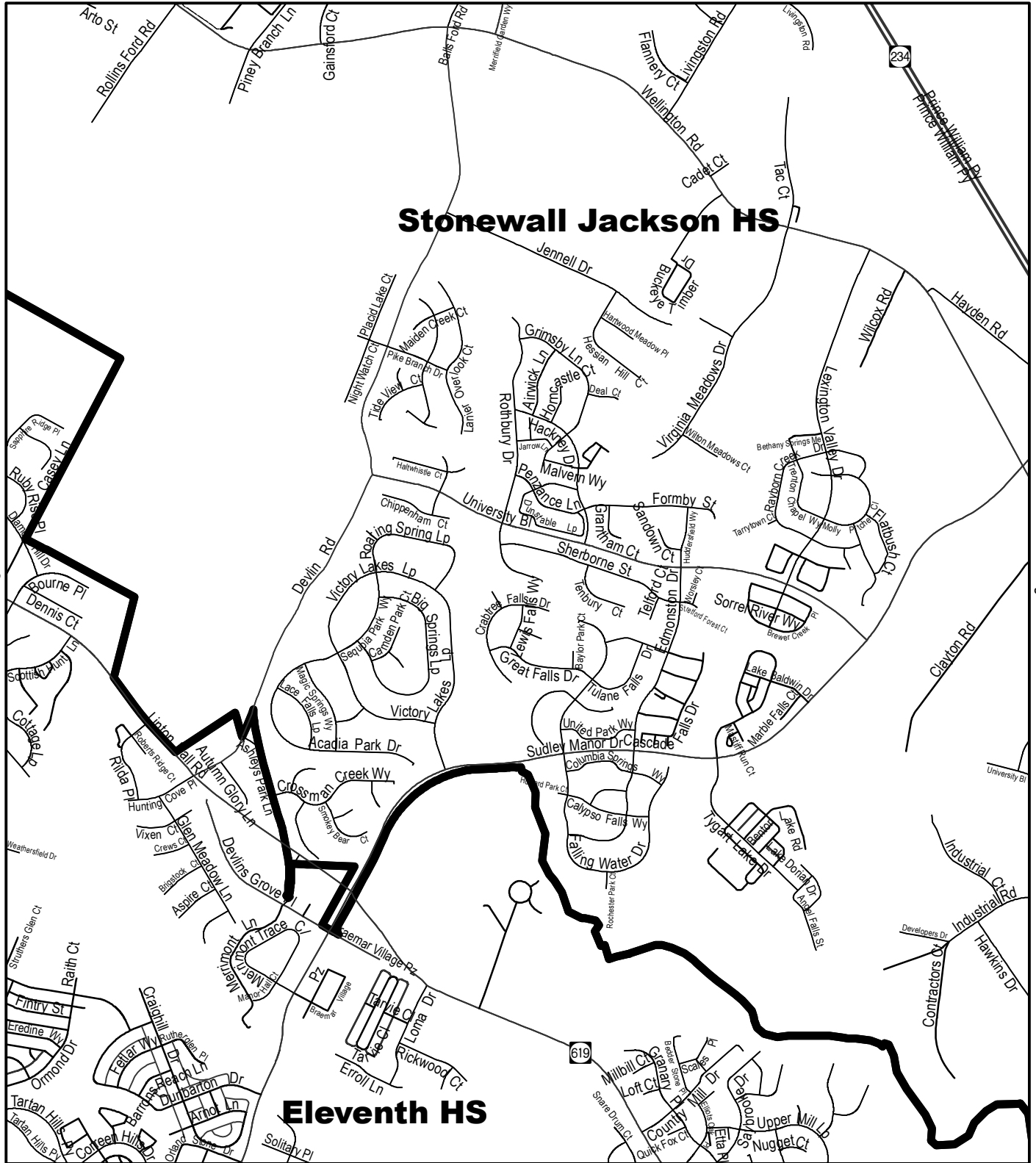
Page E3

Locator Map



High School Boundaries: 2011-12

See Page D4



See Page F4

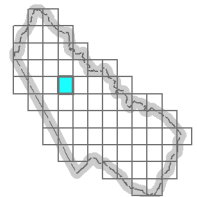
0.25 0.125 0 0.25 Miles

Prince William County
PUBLIC SCHOOLS
Providing A World-Class Education

Facilities Services -- Planning
www.pwcs.edu/ConstructPlan
703-791-7312

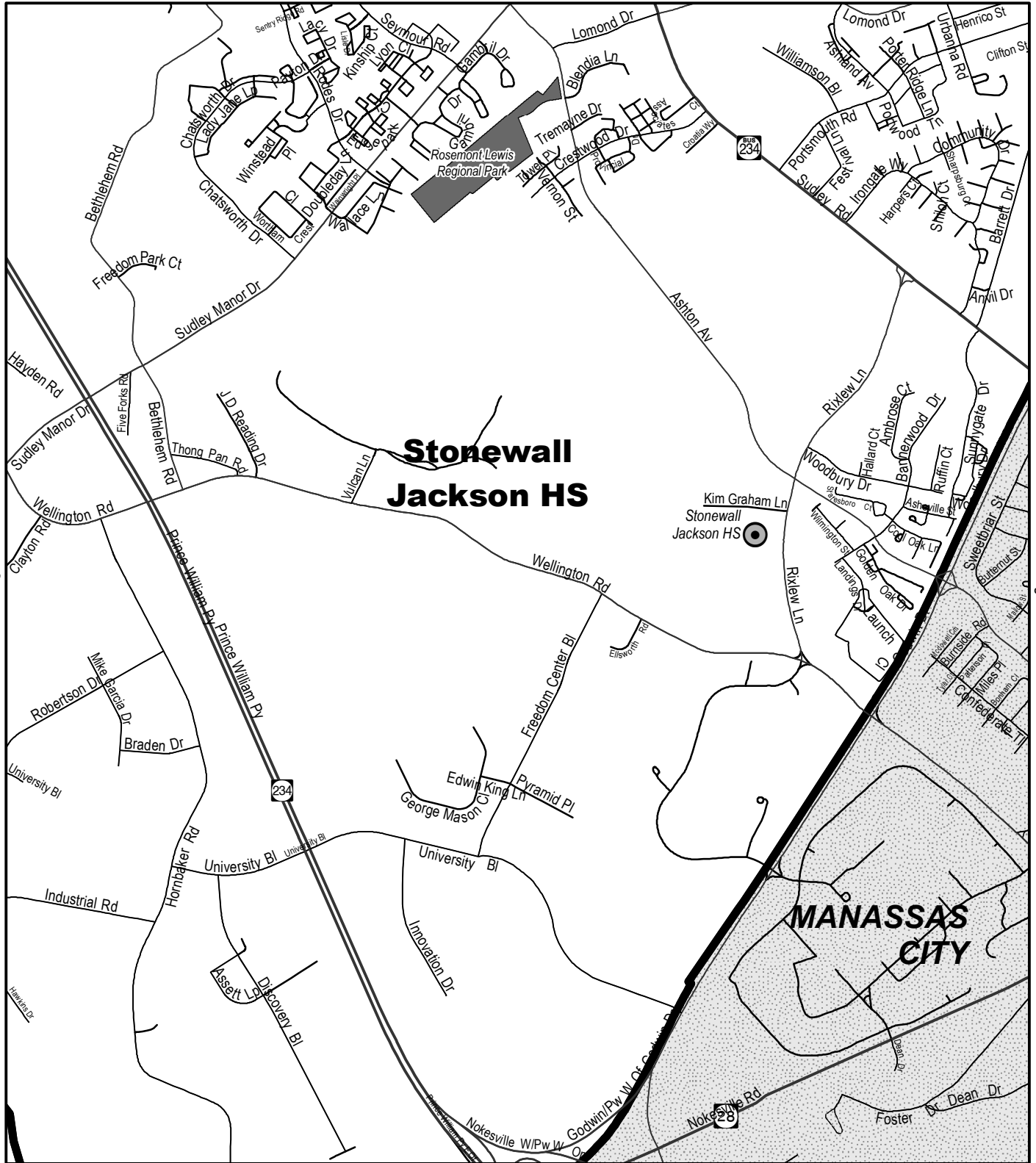
Page E4

Locator
Map



High School Boundaries: 2011-12

See Page D5



See Page F5

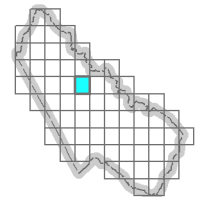
0.25 0.125 0 0.25 Miles

Prince William County
PUBLIC SCHOOLS
Providing A World-Class Education

Facilities Services -- Planning
www.pwcs.edu/ConstructPlan
703-791-7312

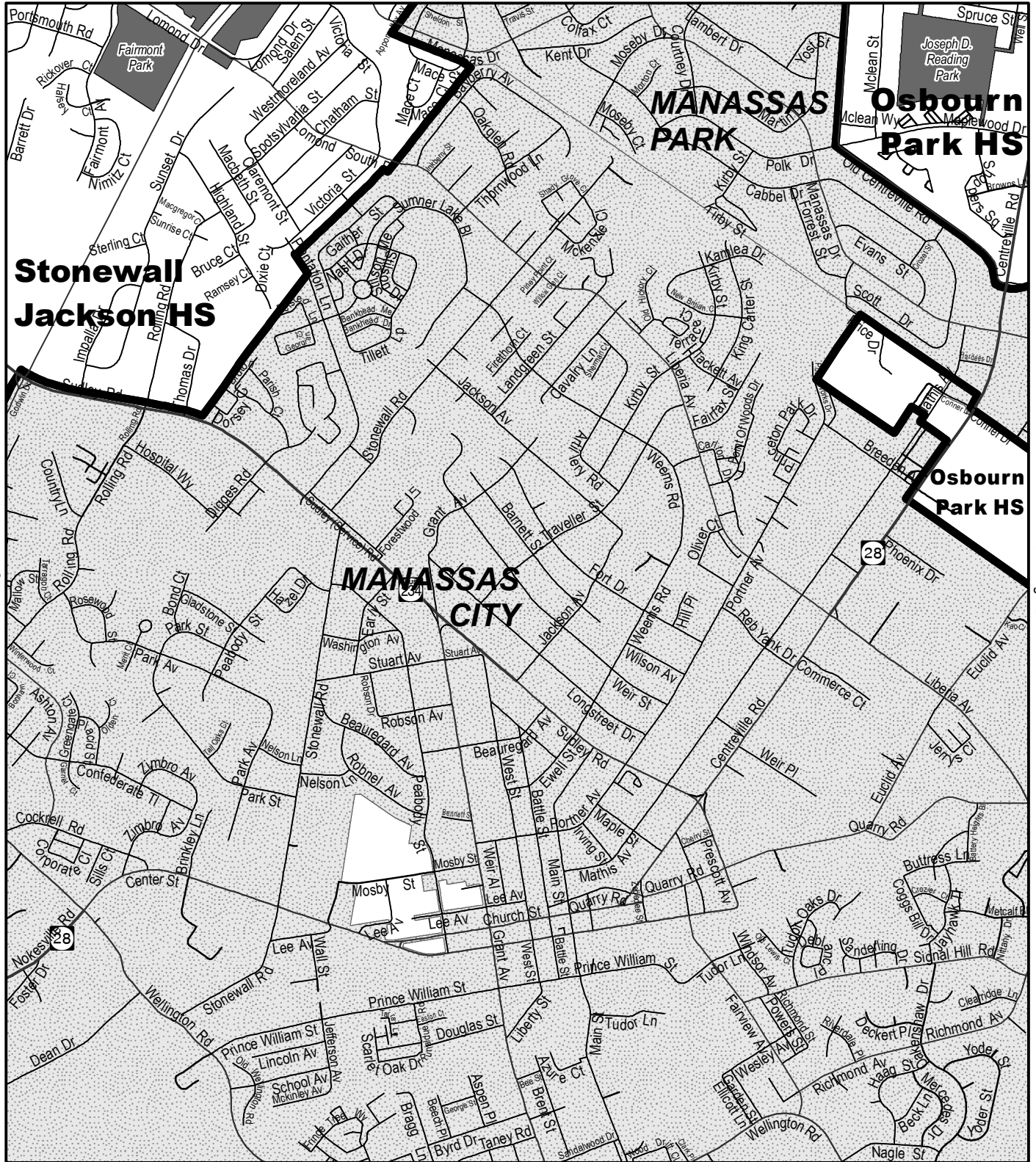
Page E5

Locator
Map



High School Boundaries: 2011-12

See Page D6



See Page E5

See Page E7

See Page F6

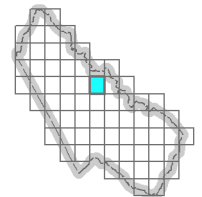
0.25 0.125 0 0.25 Miles

Prince William County
PUBLIC SCHOOLS
Providing A World-Class Education

Facilities Services -- Planning
www.pwcs.edu/ConstructPlan
703-791-7312

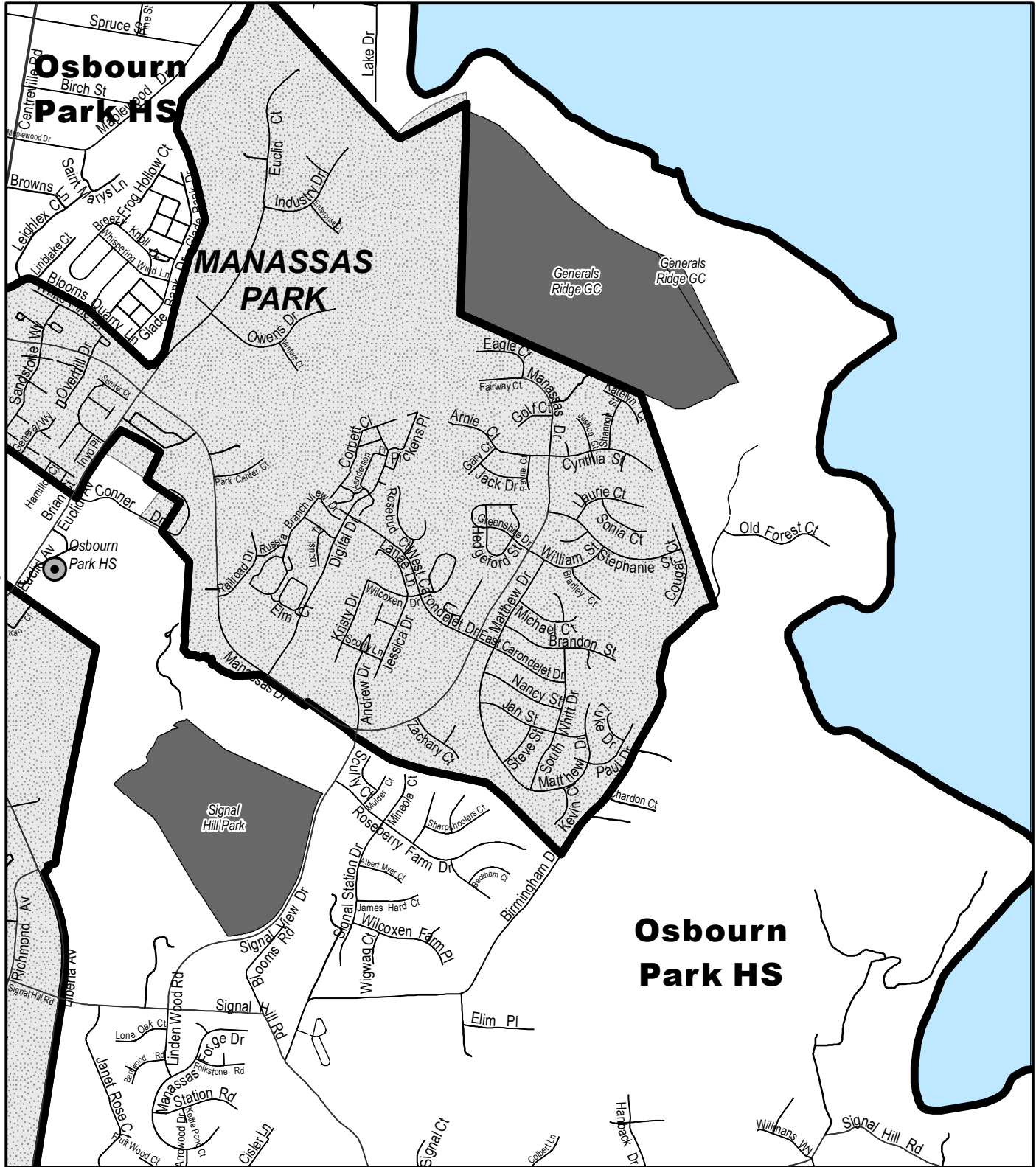
Page E6

Locator Map



High School Boundaries: 2011-12

See Page D7



See Page F7

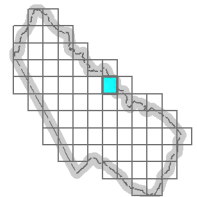
0.25 0.125 0 0.25 Miles

Prince William County
PUBLIC SCHOOLS
Providing A World-Class Education

Facilities Services -- Planning
www.pwcs.edu/ConstructPlan
703-791-7312

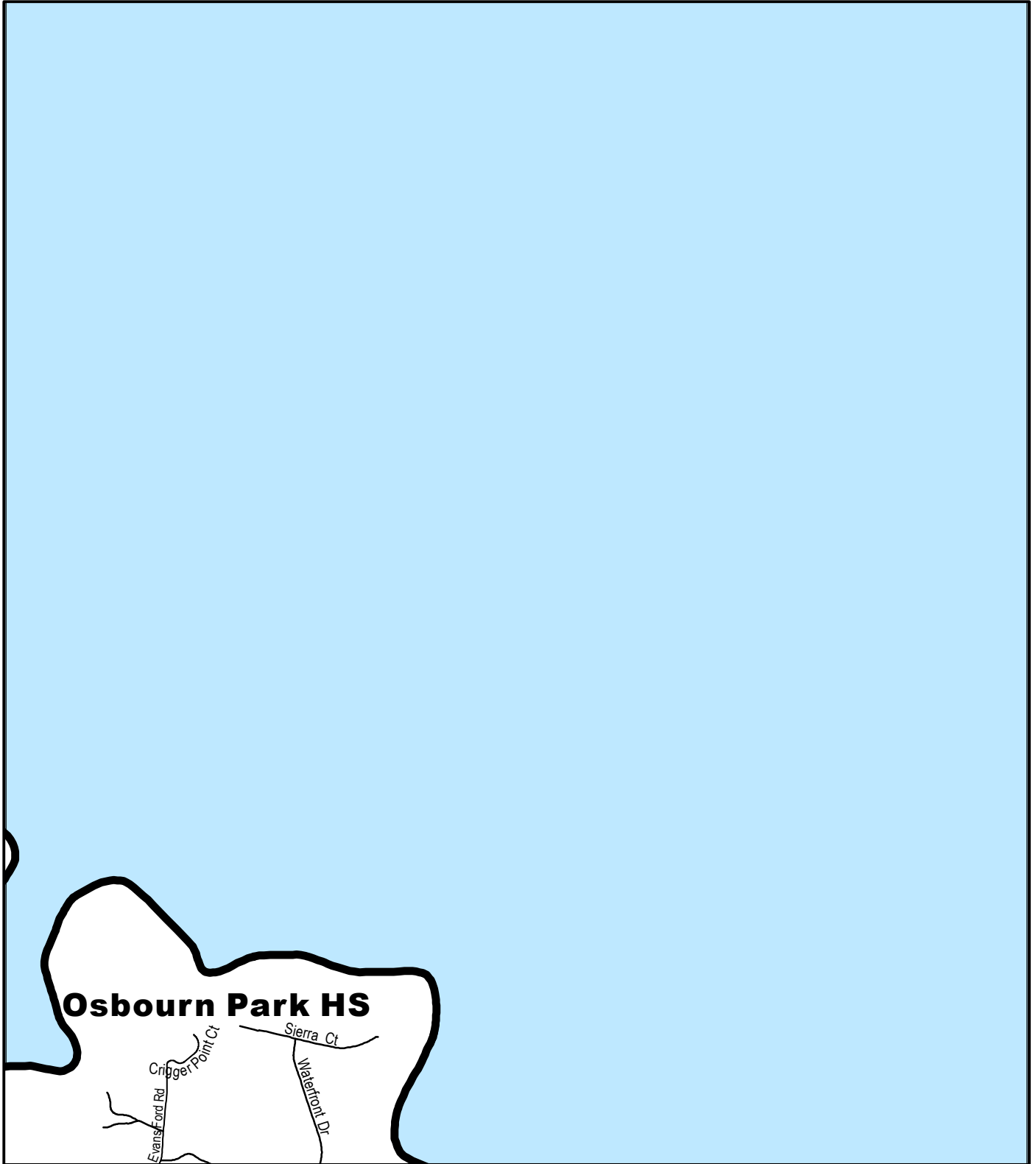
Page E7

Locator Map



High School Boundaries: 2011-12

See Page E7



See Page F8

0.25 0.125 0 0.25 Miles

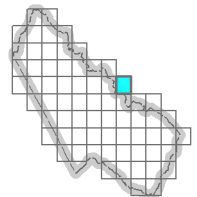


Prince William County
PUBLIC SCHOOLS
Providing A World-Class Education

Facilities Services -- Planning
www.pwcs.edu/ConstructPlan
703-791-7312

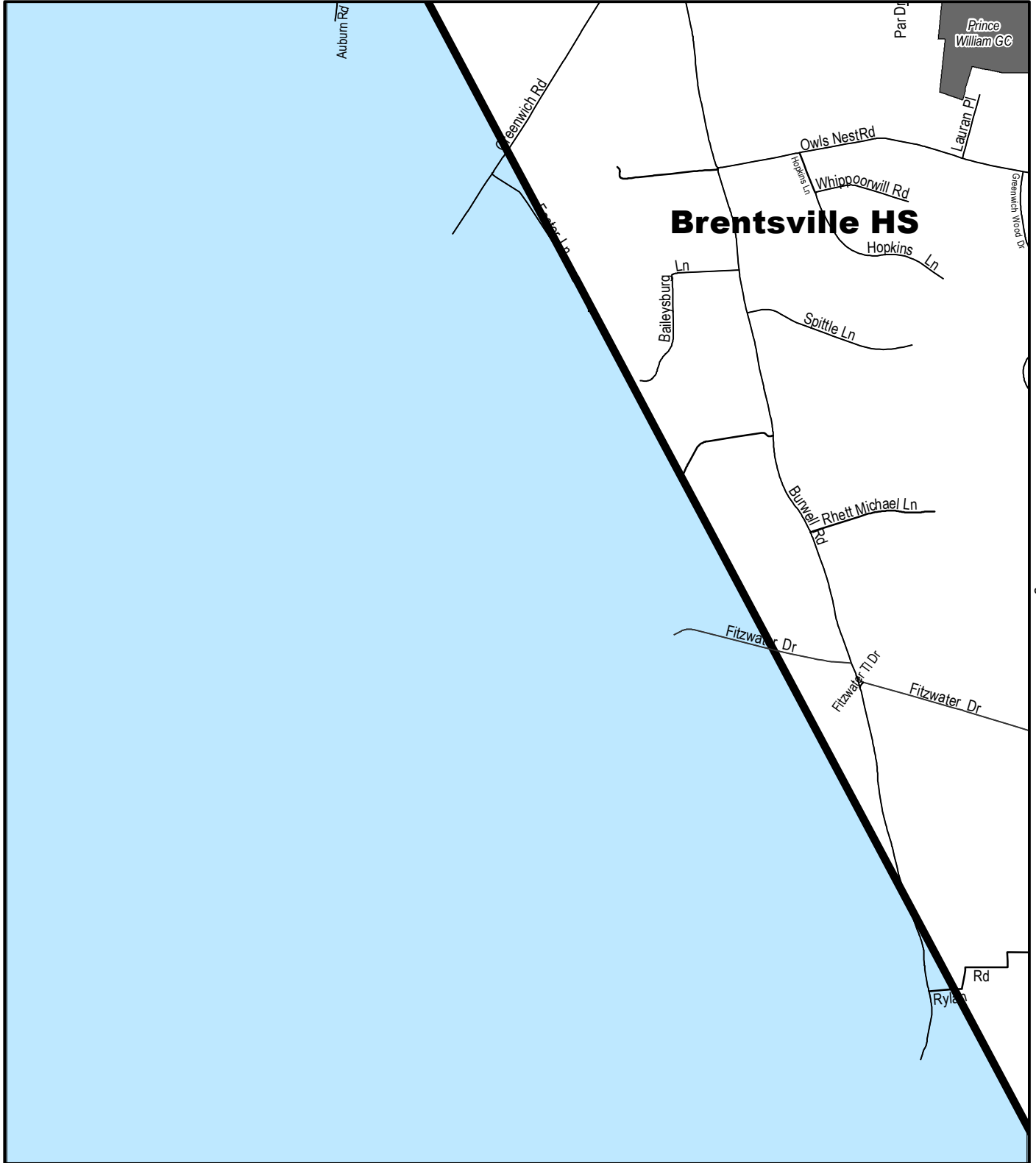
Page E8

Locator
Map



High School Boundaries: 2011-12

See Page E2



See Page F3

0.25 0.125 0 0.25 Miles

Prince William County
PUBLIC SCHOOLS
Providing A World-Class Education

Facilities Services -- Planning
www.pwcs.edu/ConstructPlan
703-791-7312

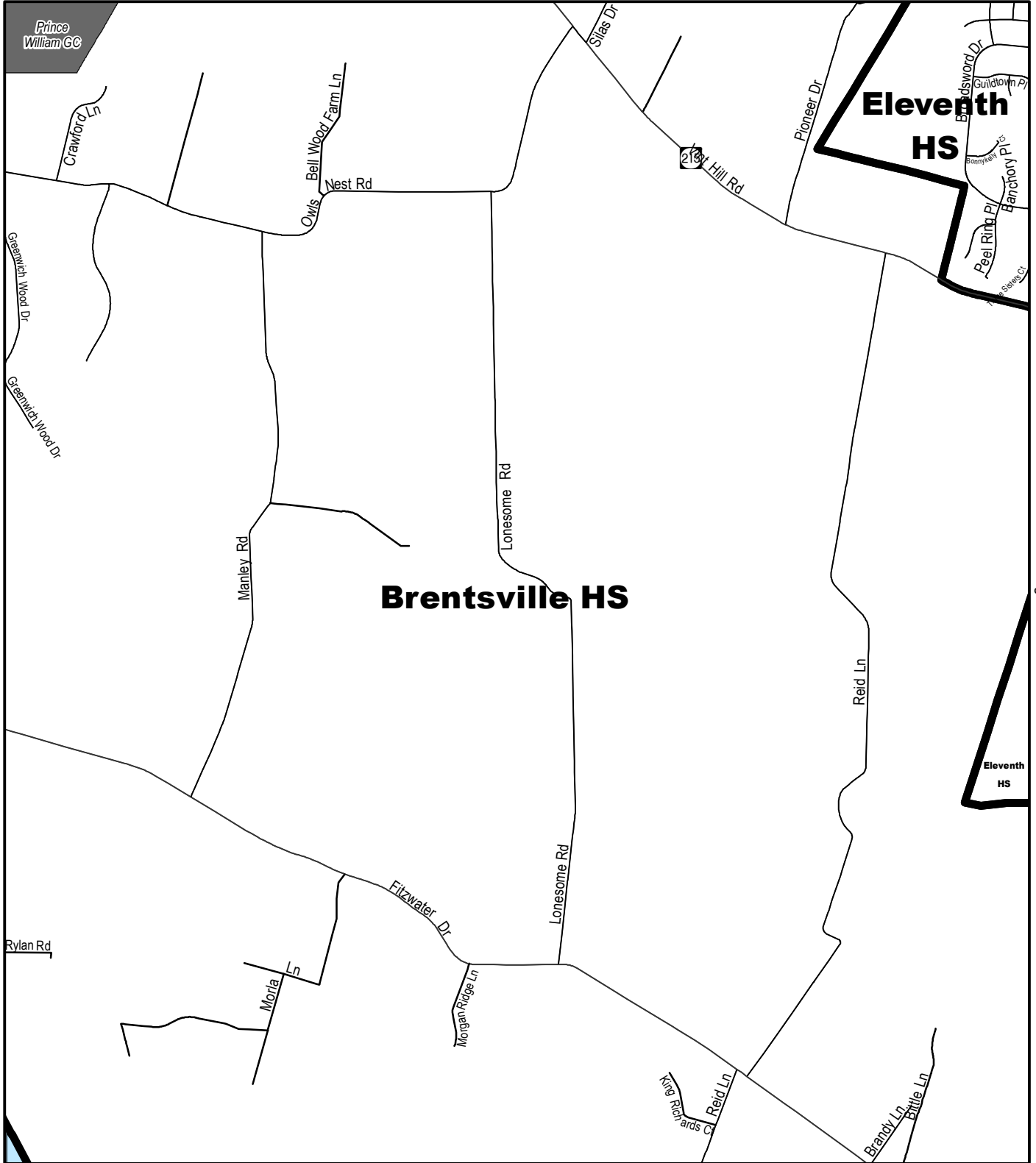
Page F2

Locator Map



High School Boundaries: 2011-12

See Page E3



See Page G3

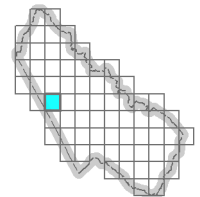
0.25 0.125 0 0.25 Miles

Prince William County
PUBLIC SCHOOLS
Providing A World-Class Education

Facilities Services -- Planning
www.pwcs.edu/ConstructPlan
703-791-7312

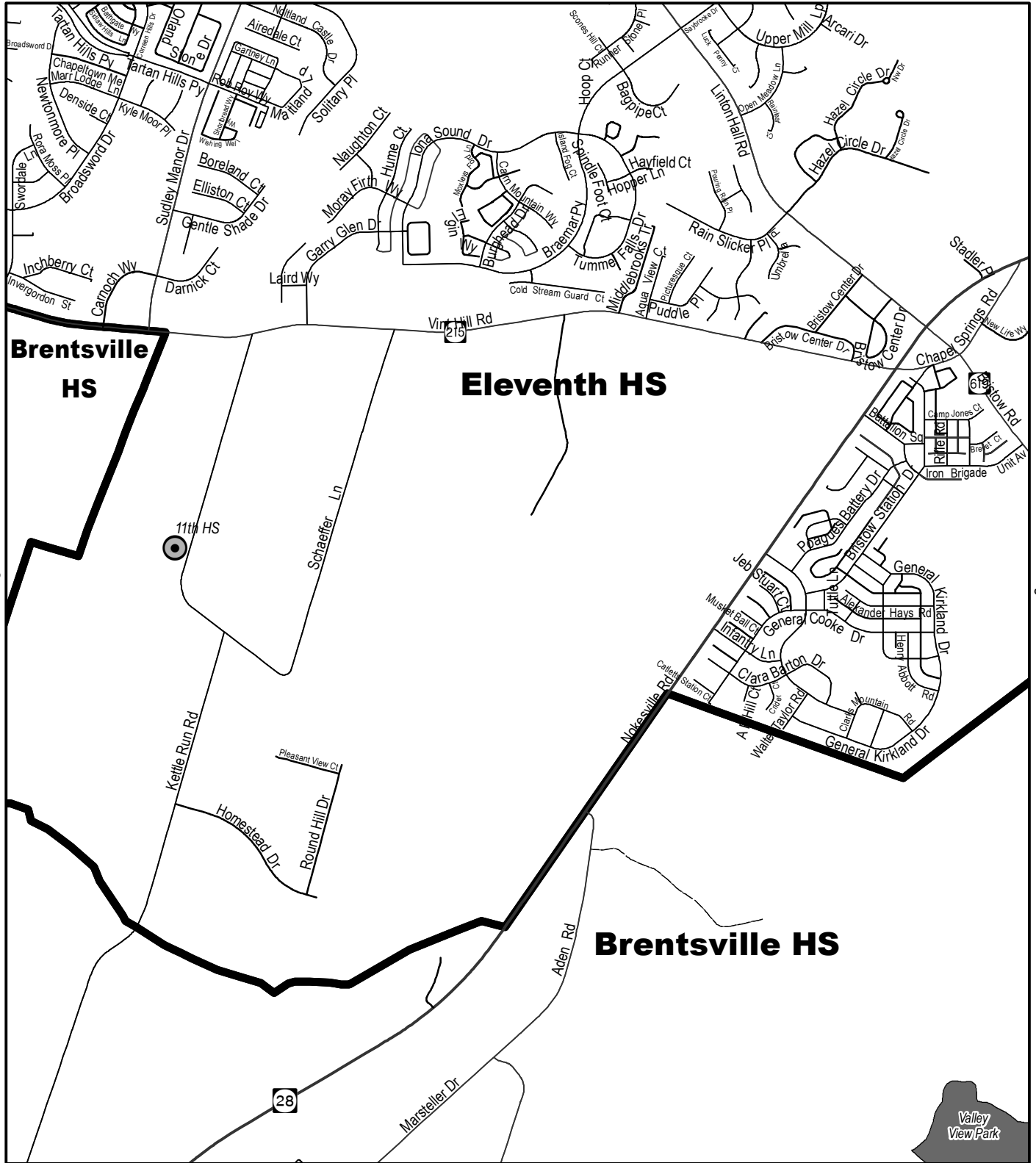
Page F3

Locator Map



High School Boundaries: 2011-12

See Page E4



See Page G4

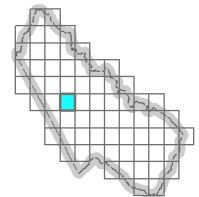
0.25 0.125 0 0.25 Miles

Prince William County
PUBLIC SCHOOLS
Providing A World-Class Education

Facilities Services -- Planning
www.pwcs.edu/ConstructPlan
703-791-7312

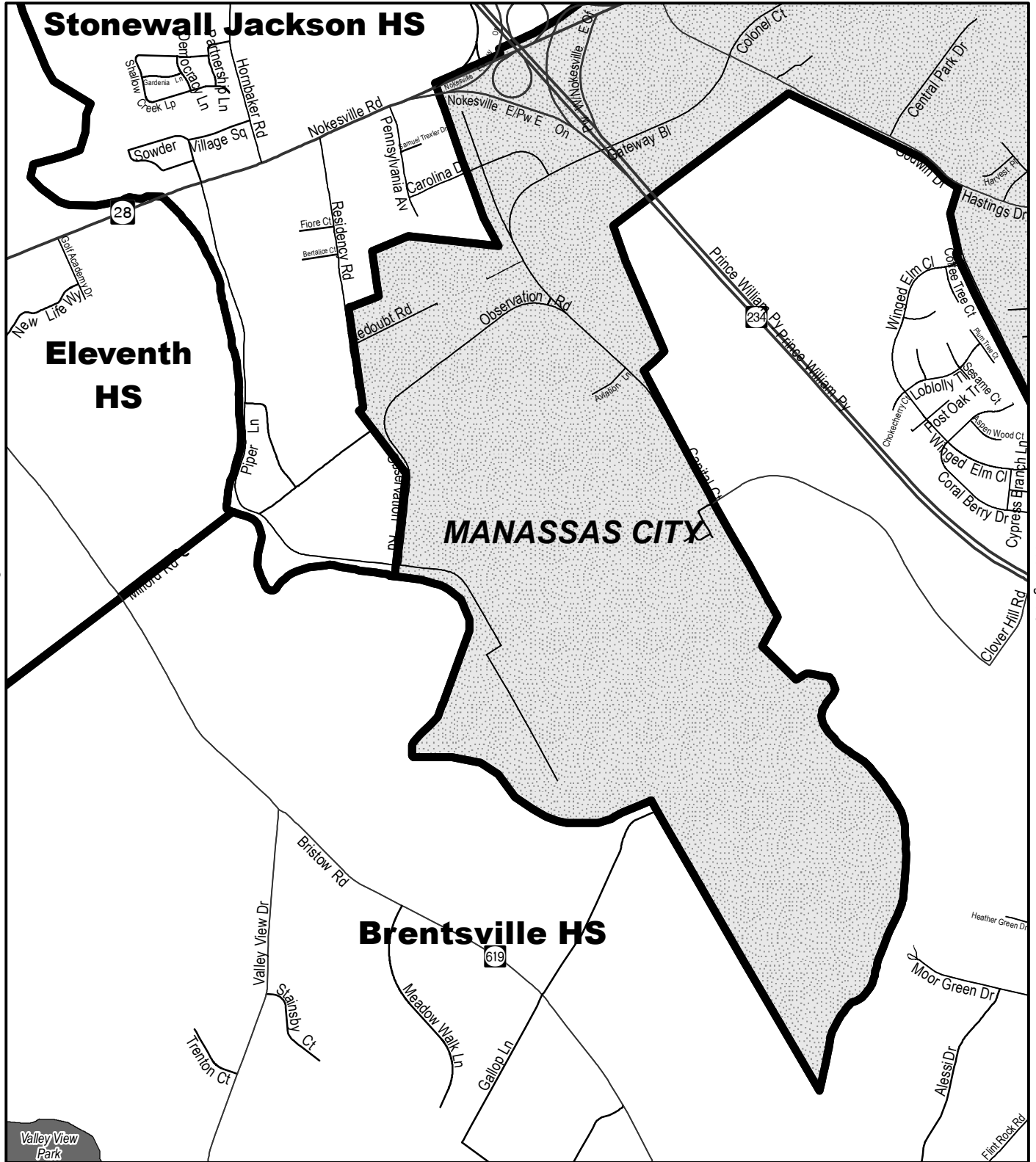
Page F4

Locator Map



High School Boundaries: 2011-12

See Page E5



See Page G5

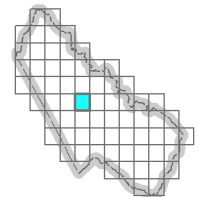
0.25 0.125 0 0.25 Miles

Prince William County
PUBLIC SCHOOLS
Providing A World-Class Education

Facilities Services -- Planning
www.pwcs.edu/ConstructPlan
703-791-7312

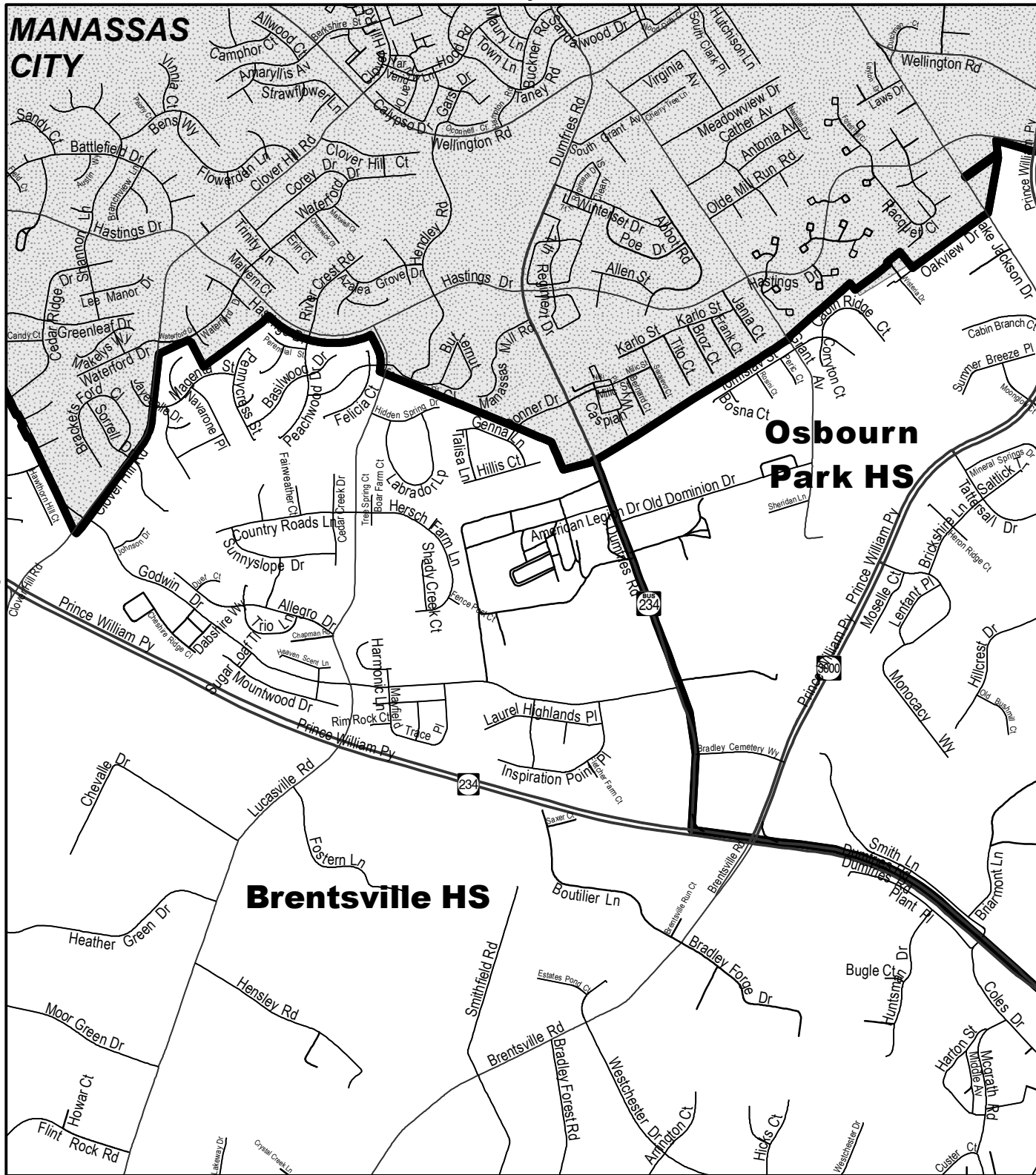
Page F5

Locator Map



High School Boundaries: 2011-12

See Page E6



See Page G6

0.25 0.125 0 0.25 Miles

Prince William County
PUBLIC SCHOOLS
Providing A World-Class Education

Facilities Services -- Planning
www.pwcs.edu/ConstructPlan
703-791-7312

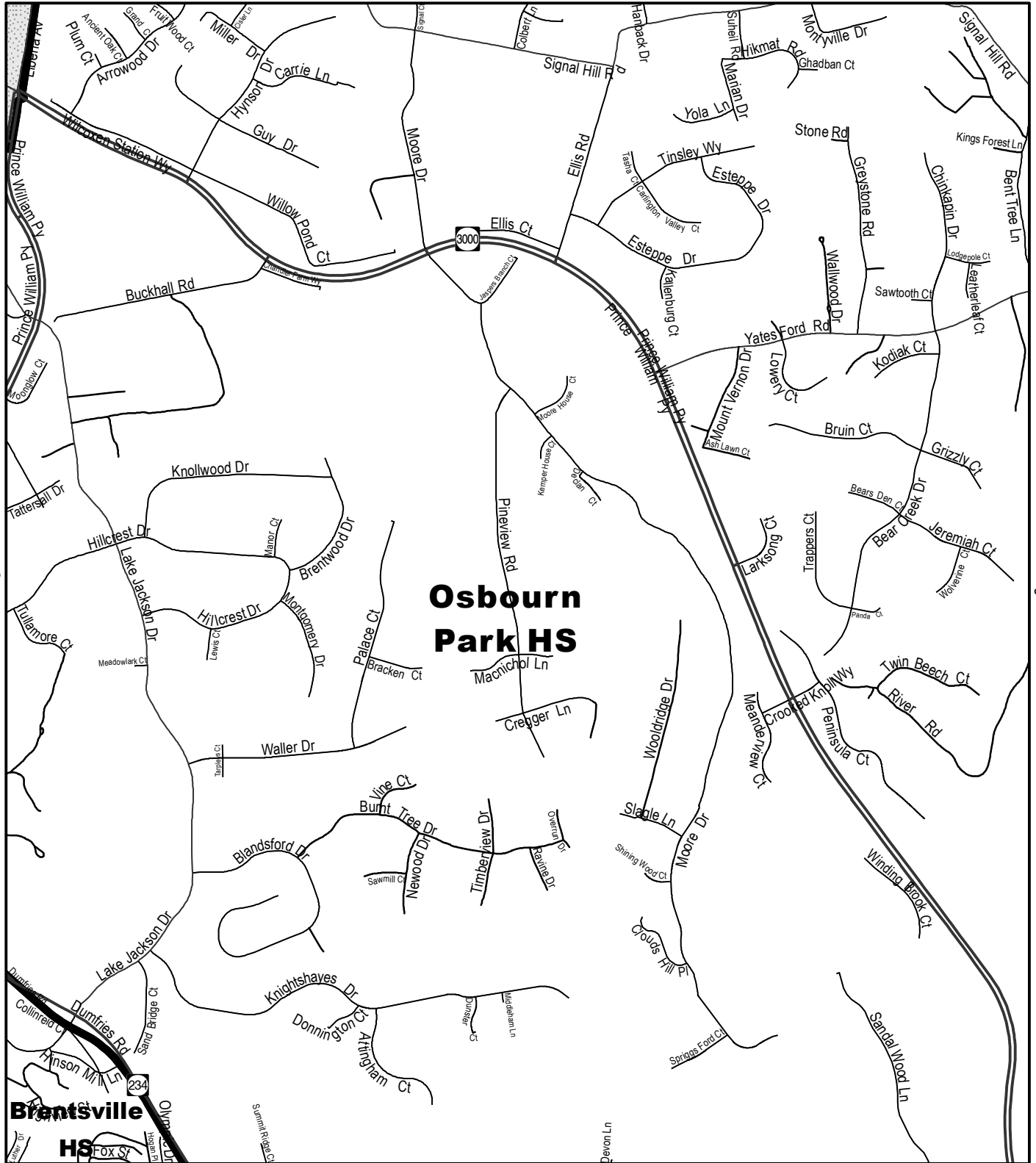
Page F6

Locator Map



High School Boundaries: 2011-12

See Page E7



See Page G7

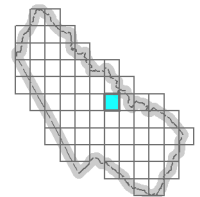
0.25 0.125 0 0.25 Miles

Prince William County
PUBLIC SCHOOLS
Providing A World-Class Education

Facilities Services -- Planning
www.pwcs.edu/ConstructPlan
703-791-7312

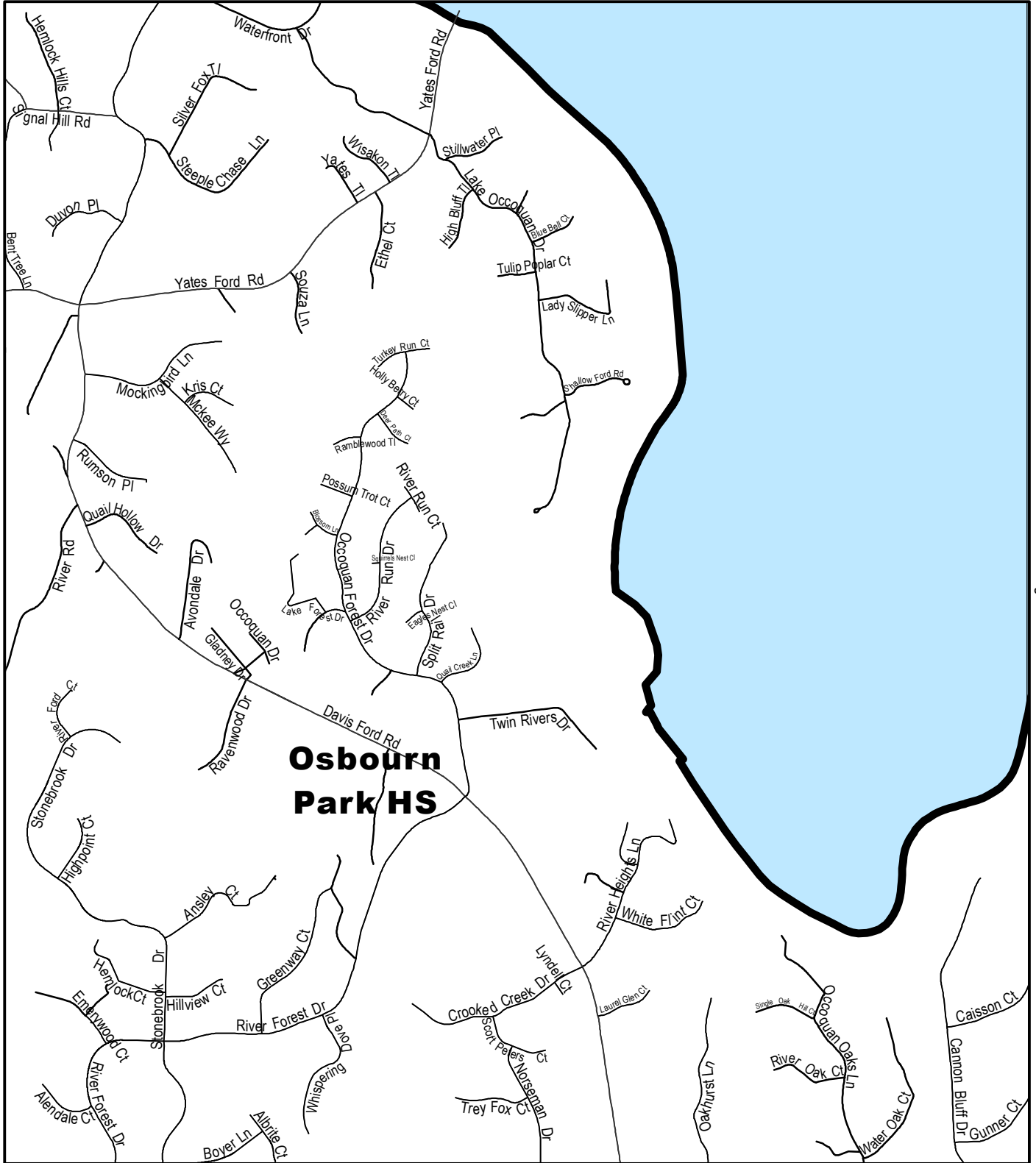
Page F7

Locator
Map



High School Boundaries: 2011-12

See Page E8



See Page G8

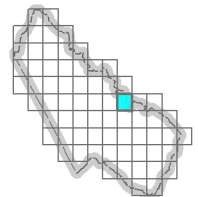
0 0.125 0.25 Miles

Prince William County
PUBLIC SCHOOLS
Providing A World-Class Education

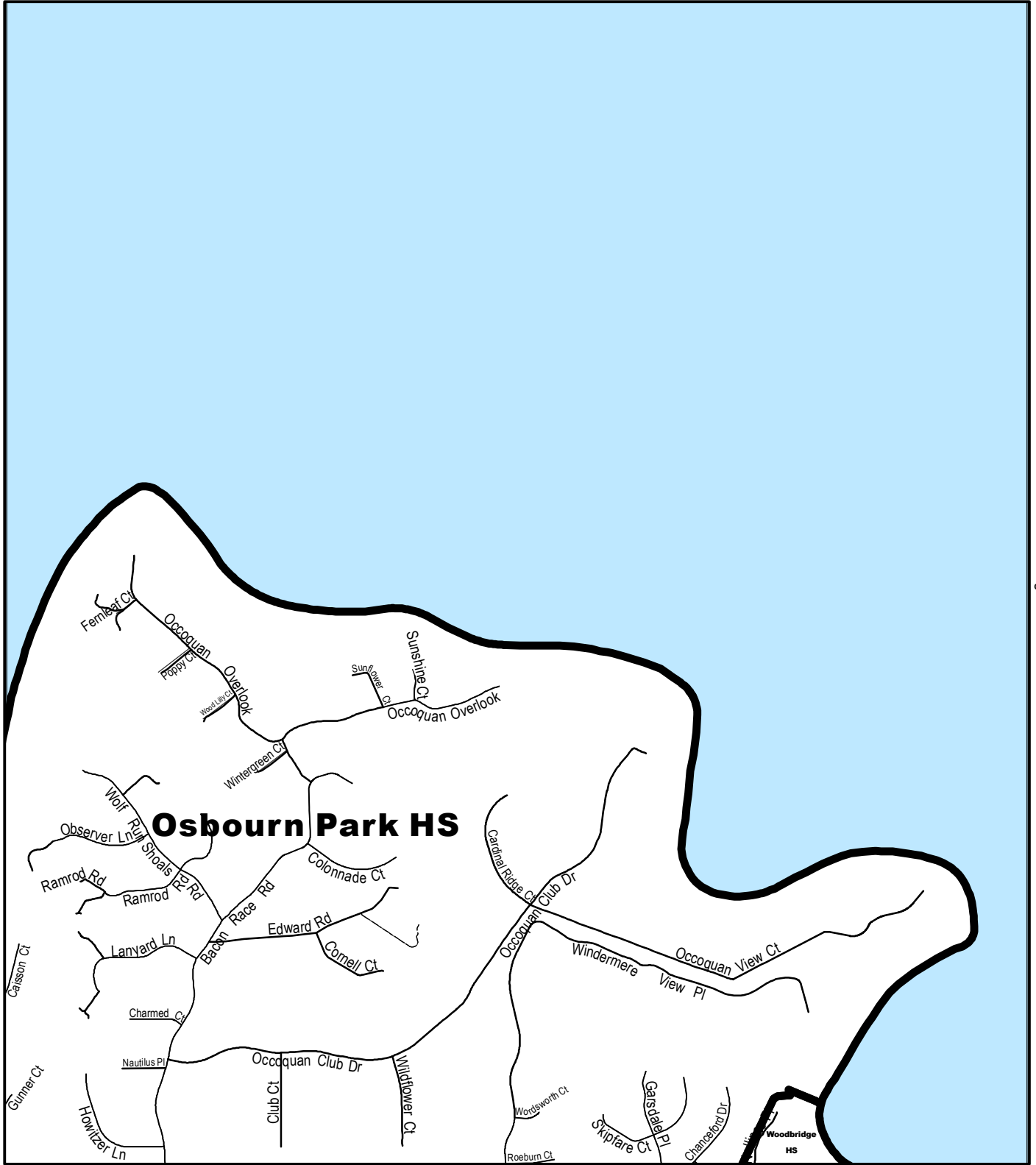
Facilities Services -- Planning
www.pwcs.edu/ConstructPlan
703-791-7312

Page F8

Locator
Map



High School Boundaries: 2011-12



See Page F8

See Page F10

See Page G9

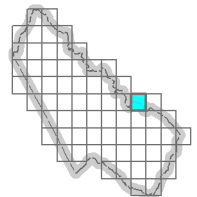
0.25 0.125 0 0.25 Miles

Prince William County
PUBLIC SCHOOLS
Providing A World-Class Education

Facilities Services -- Planning
www.pwcs.edu/ConstructPlan
703-791-7312


Page F9

Locator Map



High School Boundaries: 2011-12

See Page F9



See Page G10

0.25 0.125 0 0.25 Miles

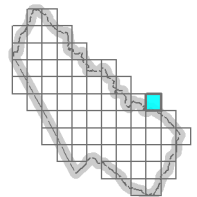


Prince William County
PUBLIC SCHOOLS
Providing A World-Class Education

Facilities Services -- Planning
www.pwcs.edu/ConstructPlan
703-791-7312

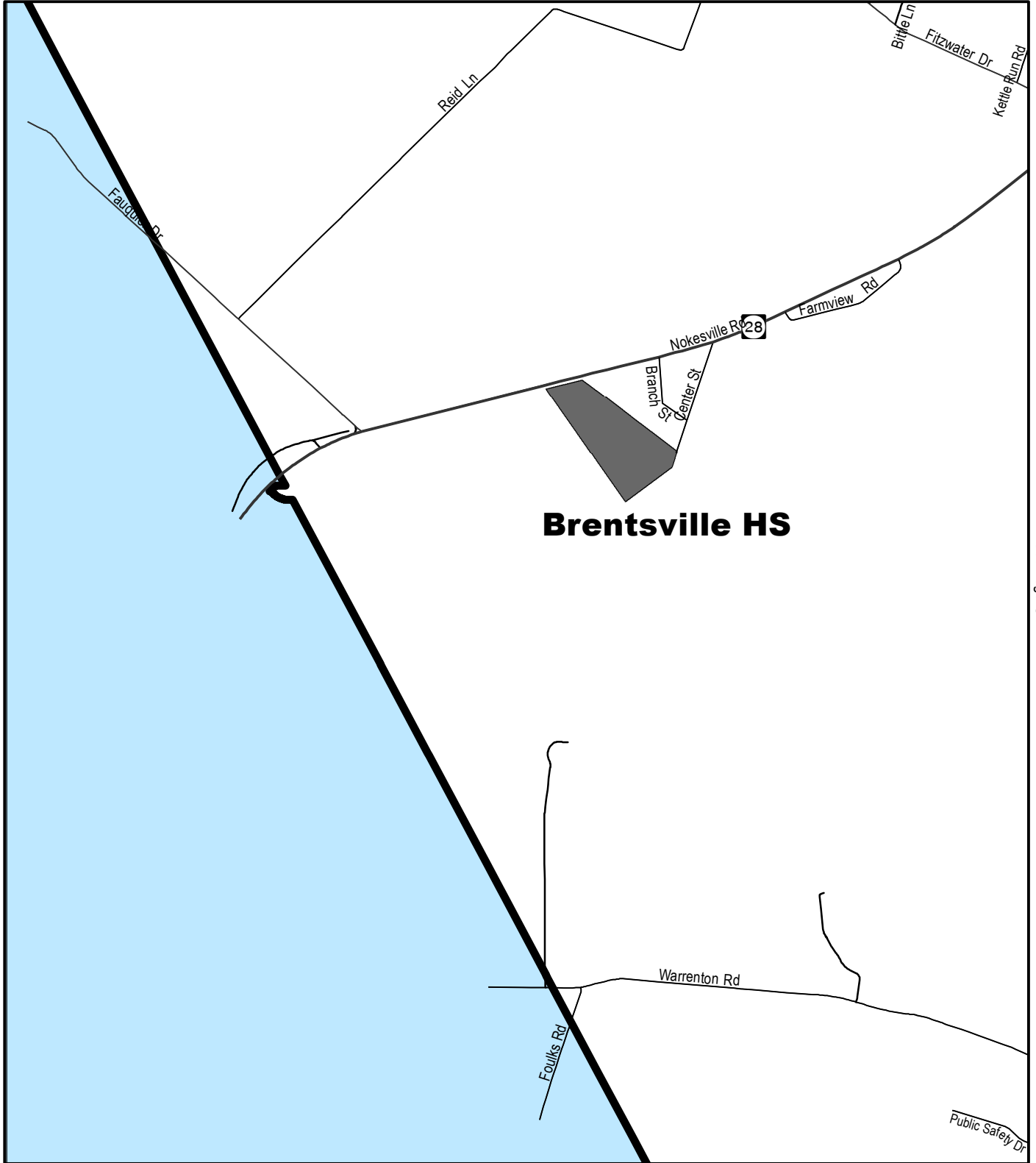
Page F10

Locator
Map



High School Boundaries: 2011-12

See Page F3



See Page G4

See Page H3

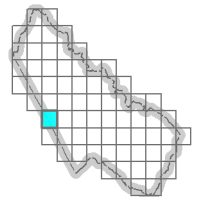
0.25 0.125 0 0.25 Miles

Prince William County
PUBLIC SCHOOLS
Providing A World-Class Education

Facilities Services -- Planning
www.pwcs.edu/ConstructPlan
703-791-7312

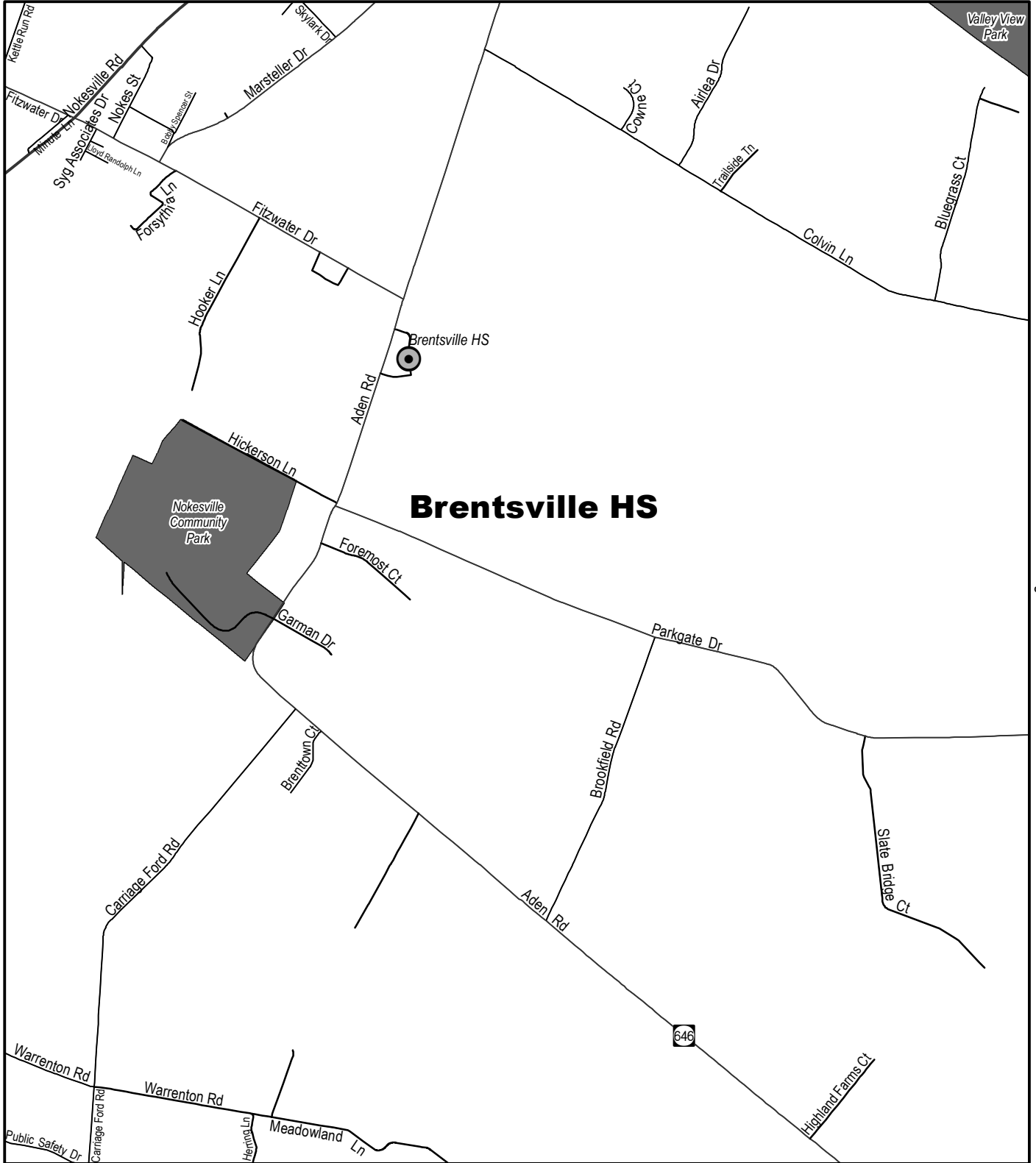
Page G3

Locator
Map



High School Boundaries: 2011-12

See Page F4



See Page H4

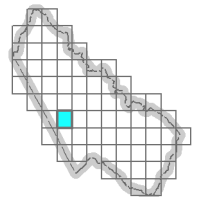
0.25 0.125 0 0.25 Miles

Prince William County
PUBLIC SCHOOLS
Providing A World-Class Education

Facilities Services -- Planning
www.pwcs.edu/ConstructPlan
703-791-7312

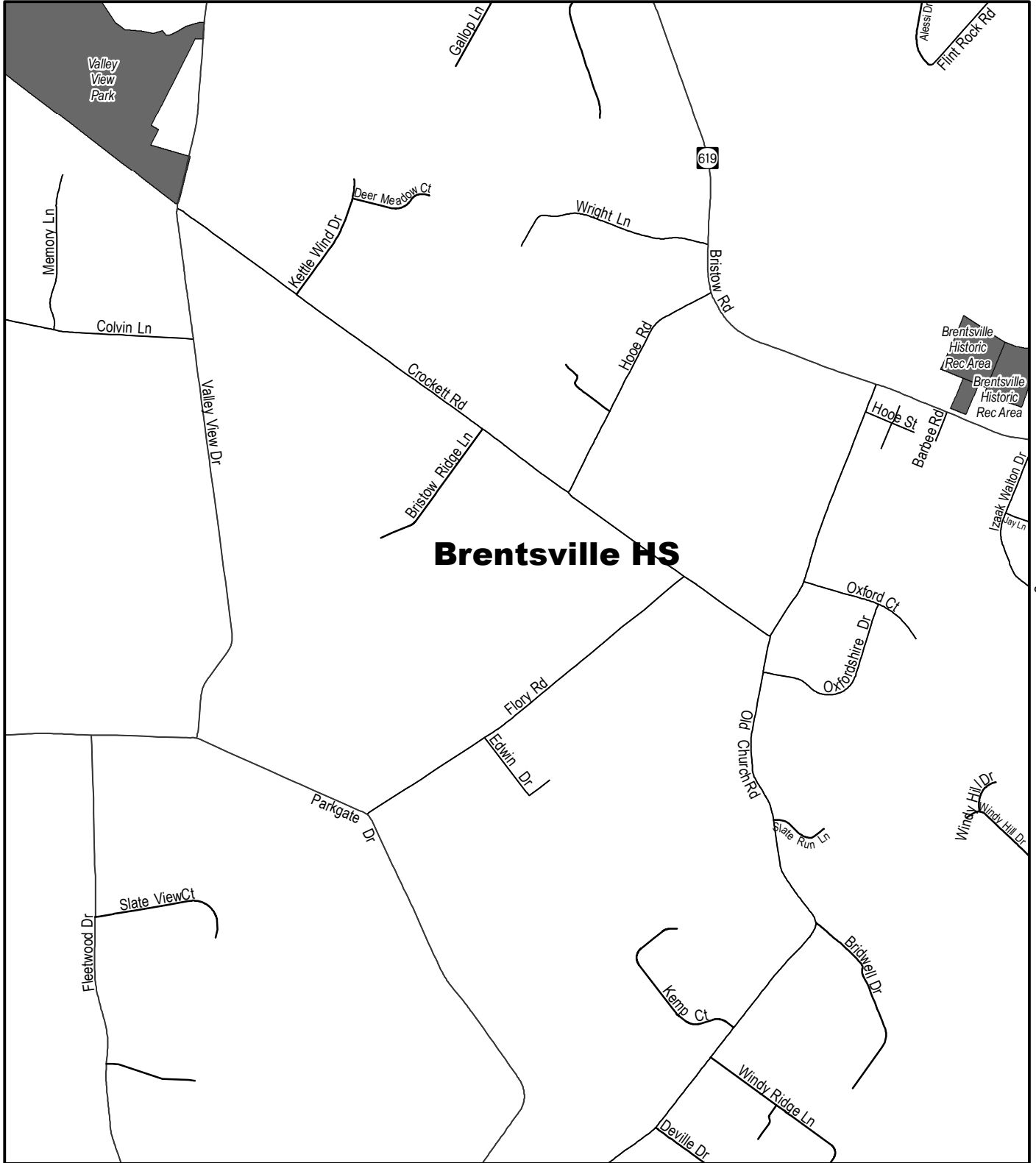
Page G4

Locator Map



High School Boundaries: 2011-12

See Page F5



See Page H5

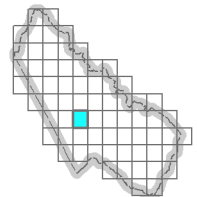
0.25 0.125 0 0.25 Miles

Prince William County
PUBLIC SCHOOLS
Providing A World-Class Education

Facilities Services -- Planning
www.pwcs.edu/ConstructPlan
703-791-7312

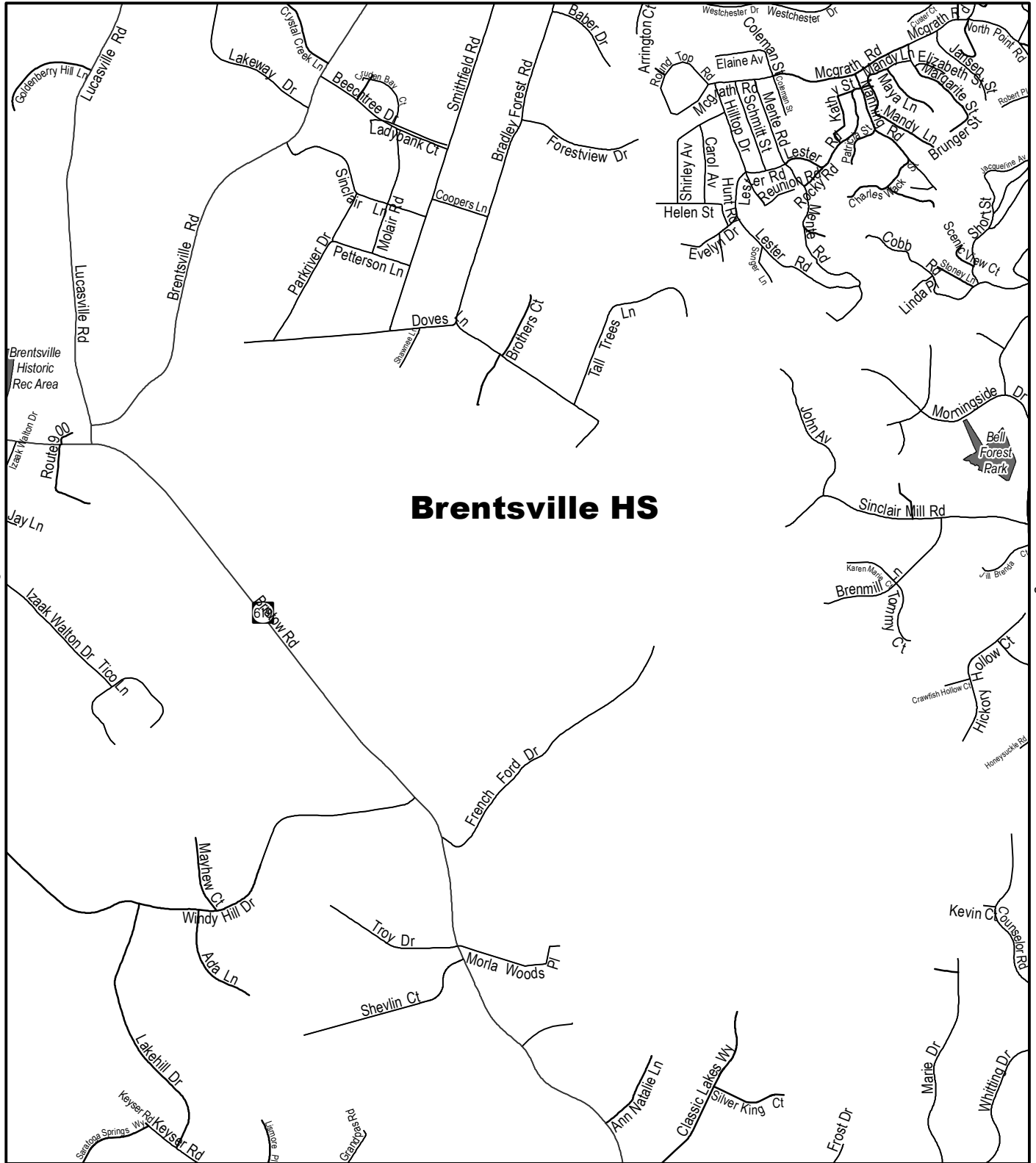
Page G5

Locator Map



High School Boundaries: 2011-12

See Page F6



See Page H6

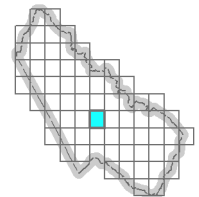
0.25 0.125 0 0.25 Miles

Prince William County
PUBLIC SCHOOLS
Providing A World-Class Education

Facilities Services -- Planning
www.pwcs.edu/ConstructPlan
703-791-7312

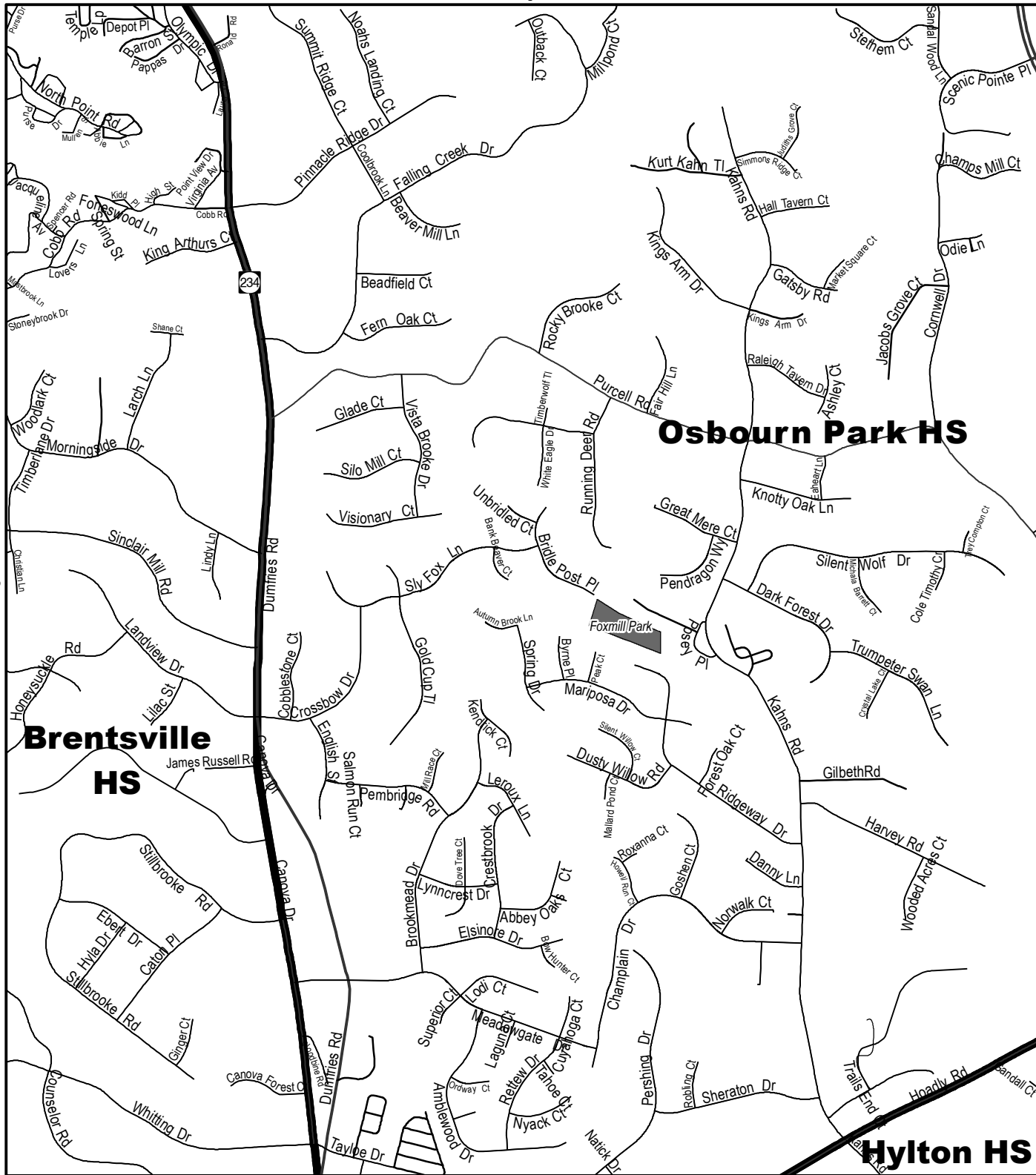
Page G6

Locator
Map



High School Boundaries: 2011-12

See Page F7



See Page H7

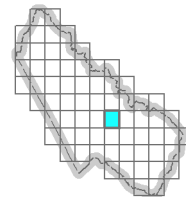
0.25 0.125 0 0.25 Miles

Prince William County
PUBLIC SCHOOLS
Providing A World-Class Education

Facilities Services -- Planning
www.pwcs.edu/ConstructPlan
703-791-7312

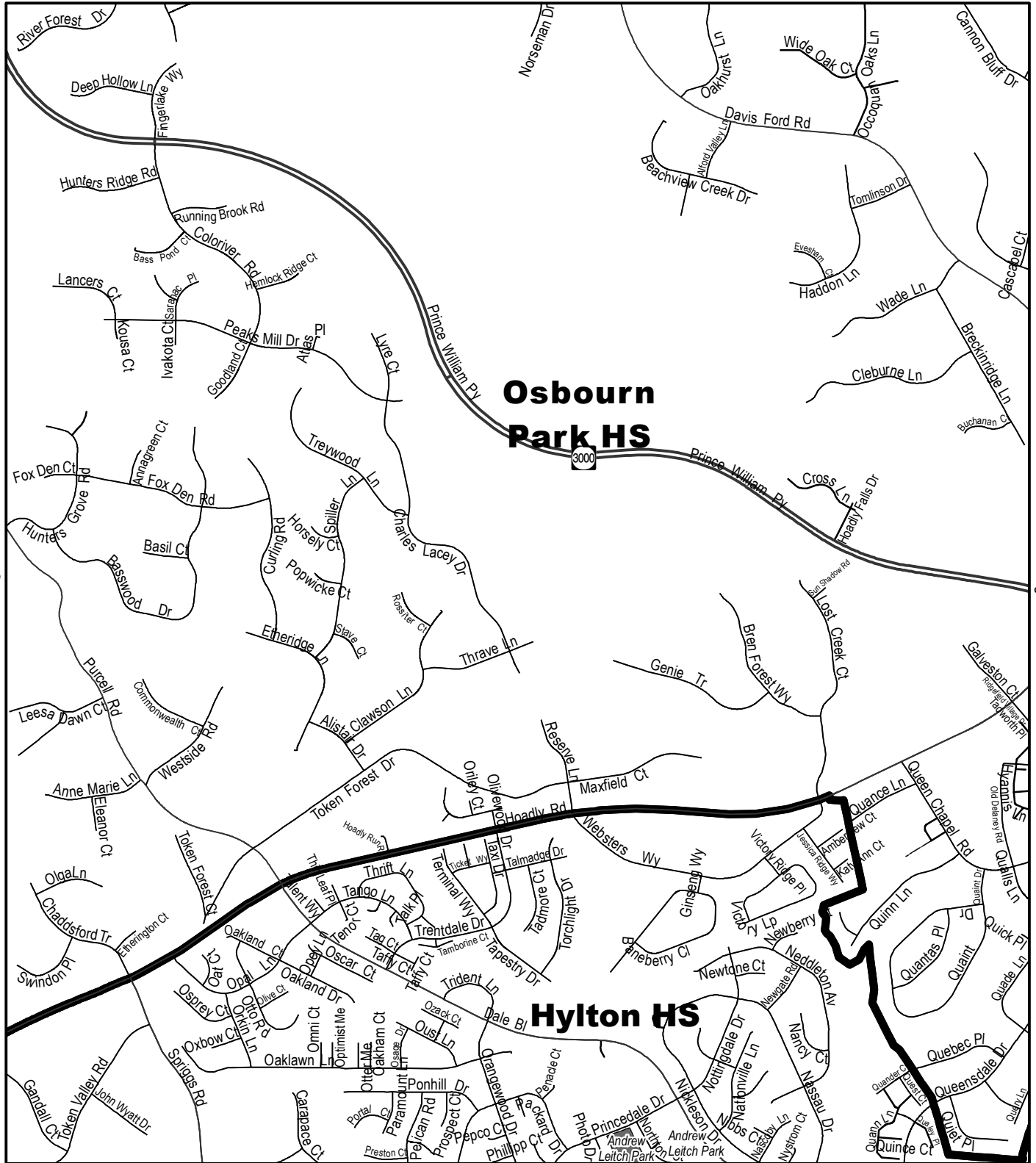
Page G7

Locator Map



High School Boundaries: 2011-12

See Page F8



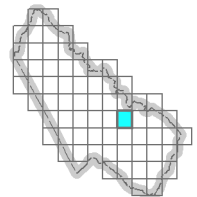
0.25 0.125 0 0.25 Miles

Prince William County
PUBLIC SCHOOLS
Providing A World-Class Education

Facilities Services -- Planning
www.pwcs.edu/ConstructPlan
703-791-7312

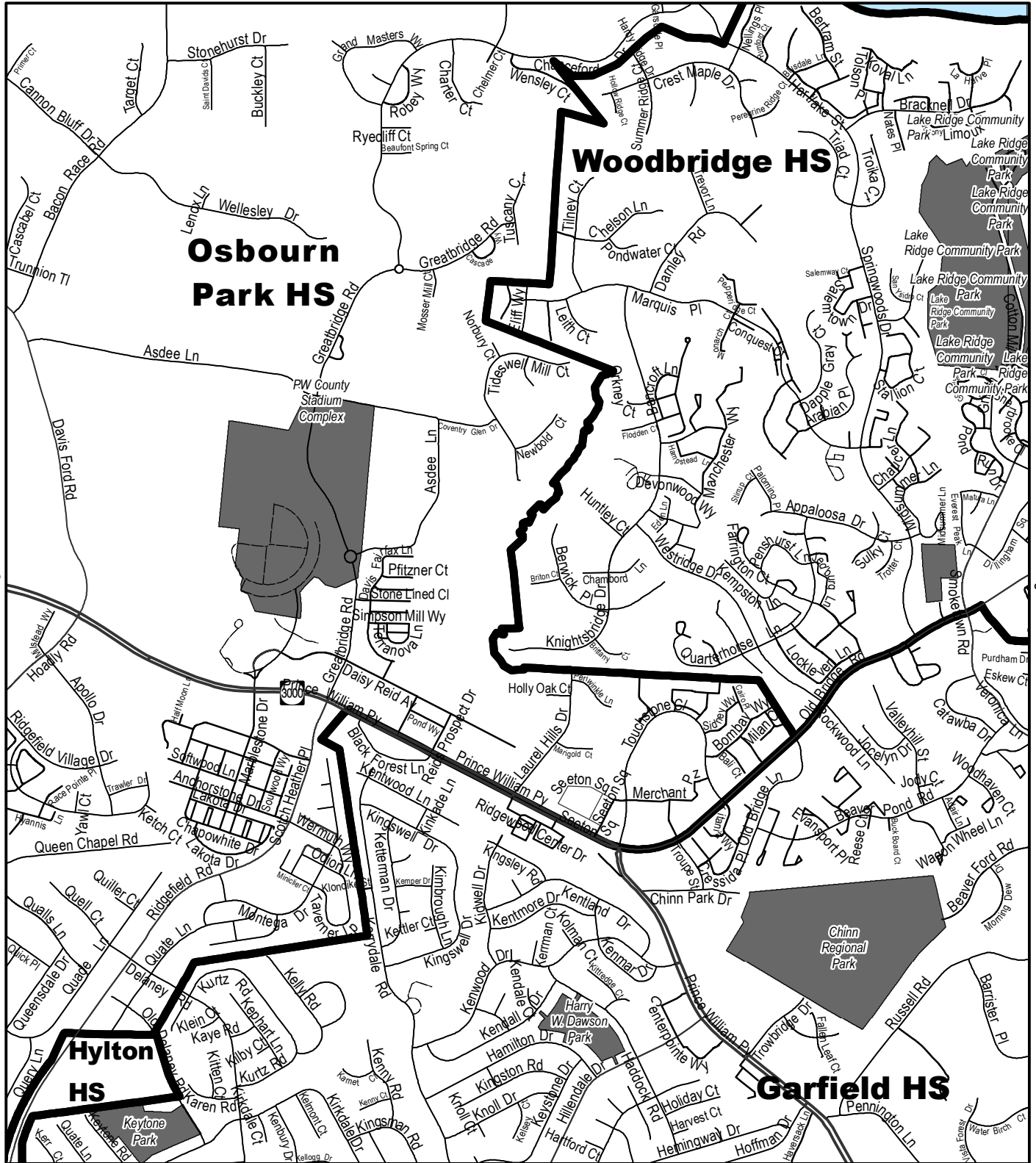
Page G8

Locator Map



High School Boundaries: 2011-12

See Page F9



See Page H9

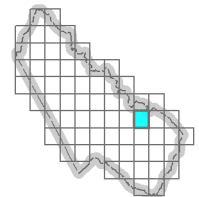
0.25 0.125 0 0.25 Miles

Prince William County
PUBLIC SCHOOLS
Providing A World-Class Education

Facilities Services -- Planning
www.pwcs.edu/ConstructPlan
703-791-7312

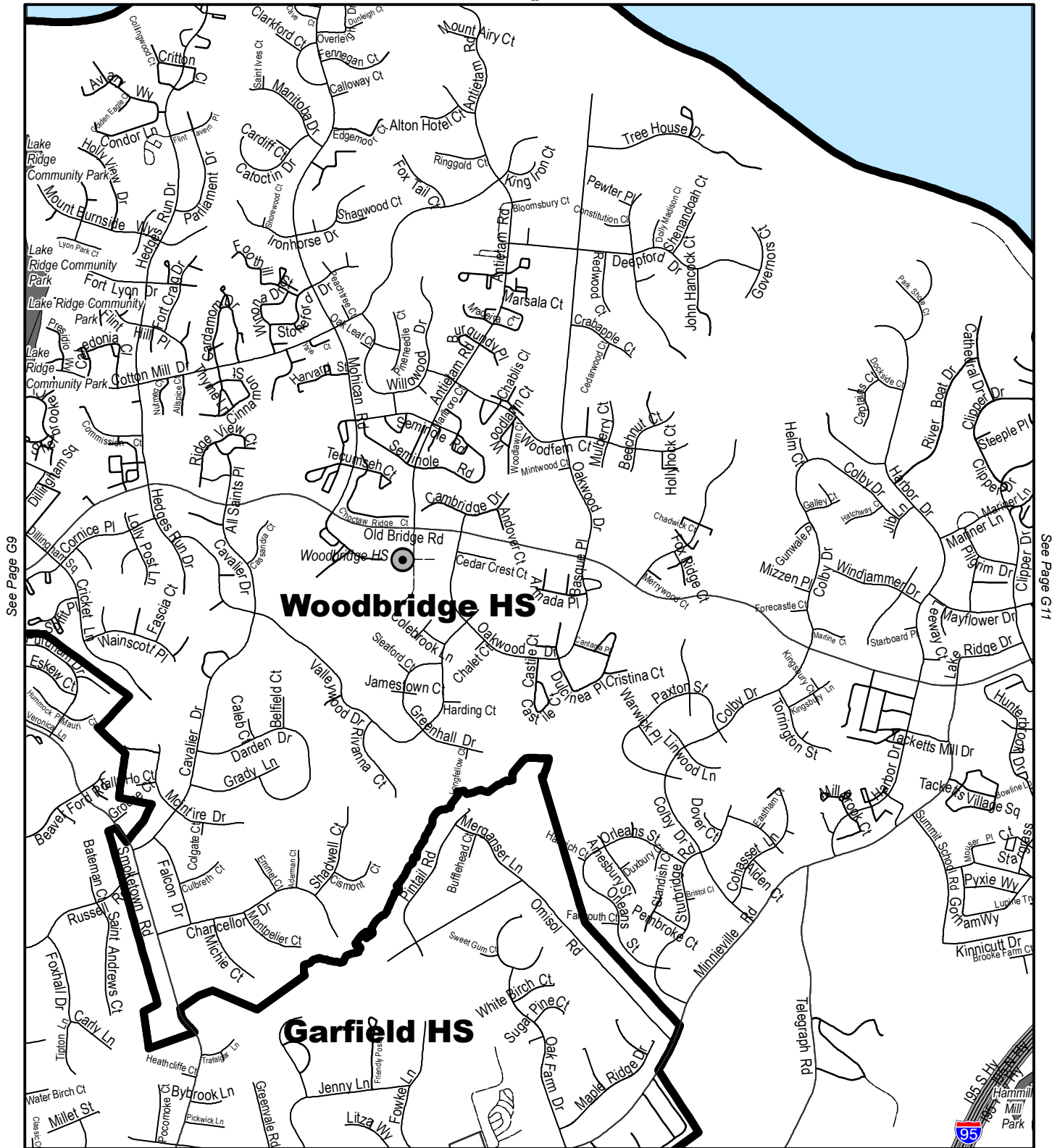
Page G9

Locator
Map



High School Boundaries: 2011-12

See Page F10



See Page H10

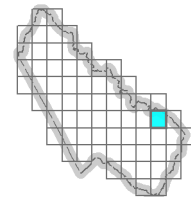
0 0.25 0.125 Miles

Prince William County
PUBLIC SCHOOLS
Providing A World-Class Education

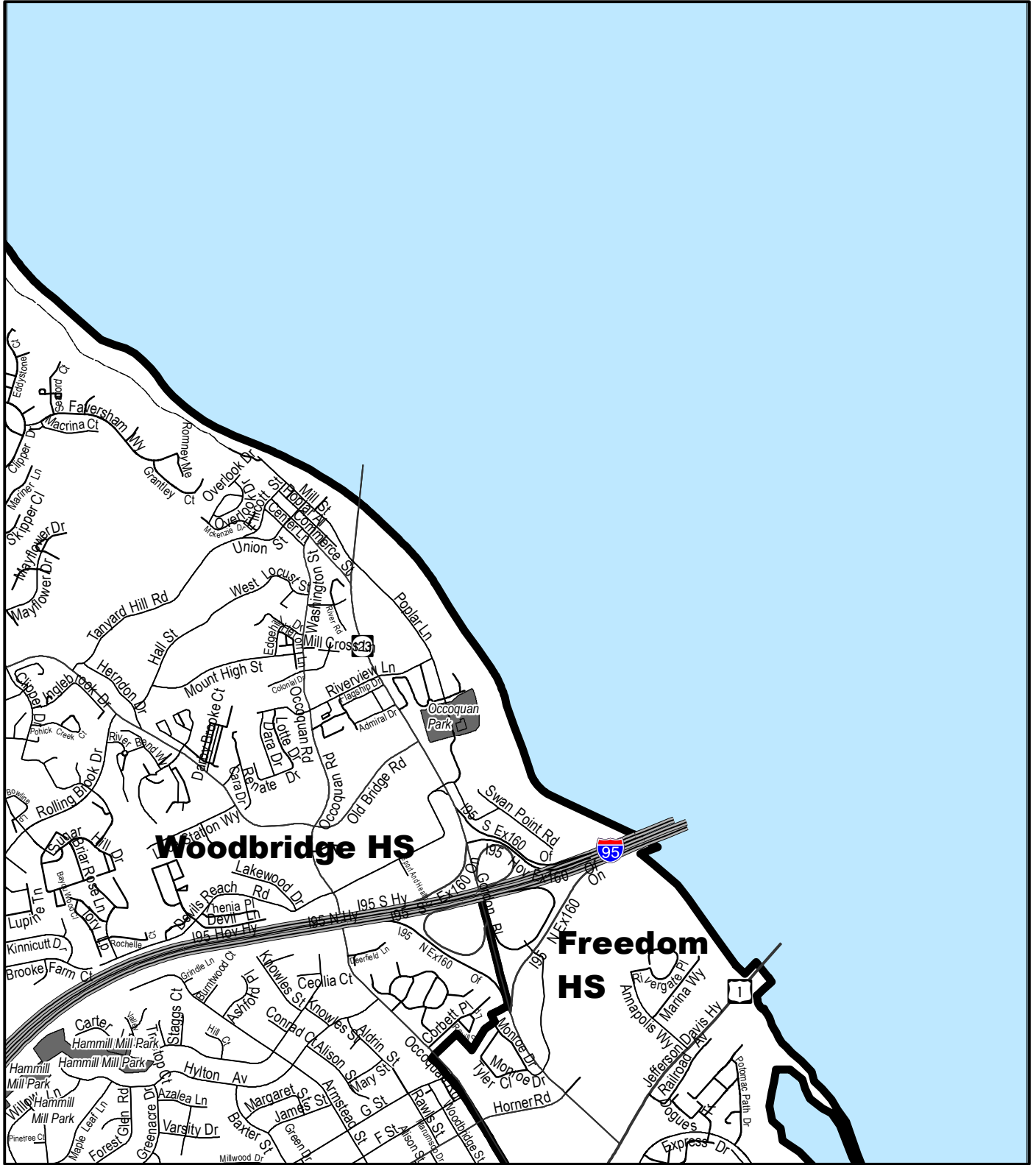
Facilities Services -- Planning
www.pwcs.edu/ConstructPlan
703-791-7312

Page G10

Locator Map



High School Boundaries: 2011-12



See Page G10

See Page H11

0.25 0.125 0 0.25 Miles

Prince William County
PUBLIC SCHOOLS
Providing A World-Class Education

Facilities Services -- Planning
www.pwcs.edu/ConstructPlan
703-791-7312

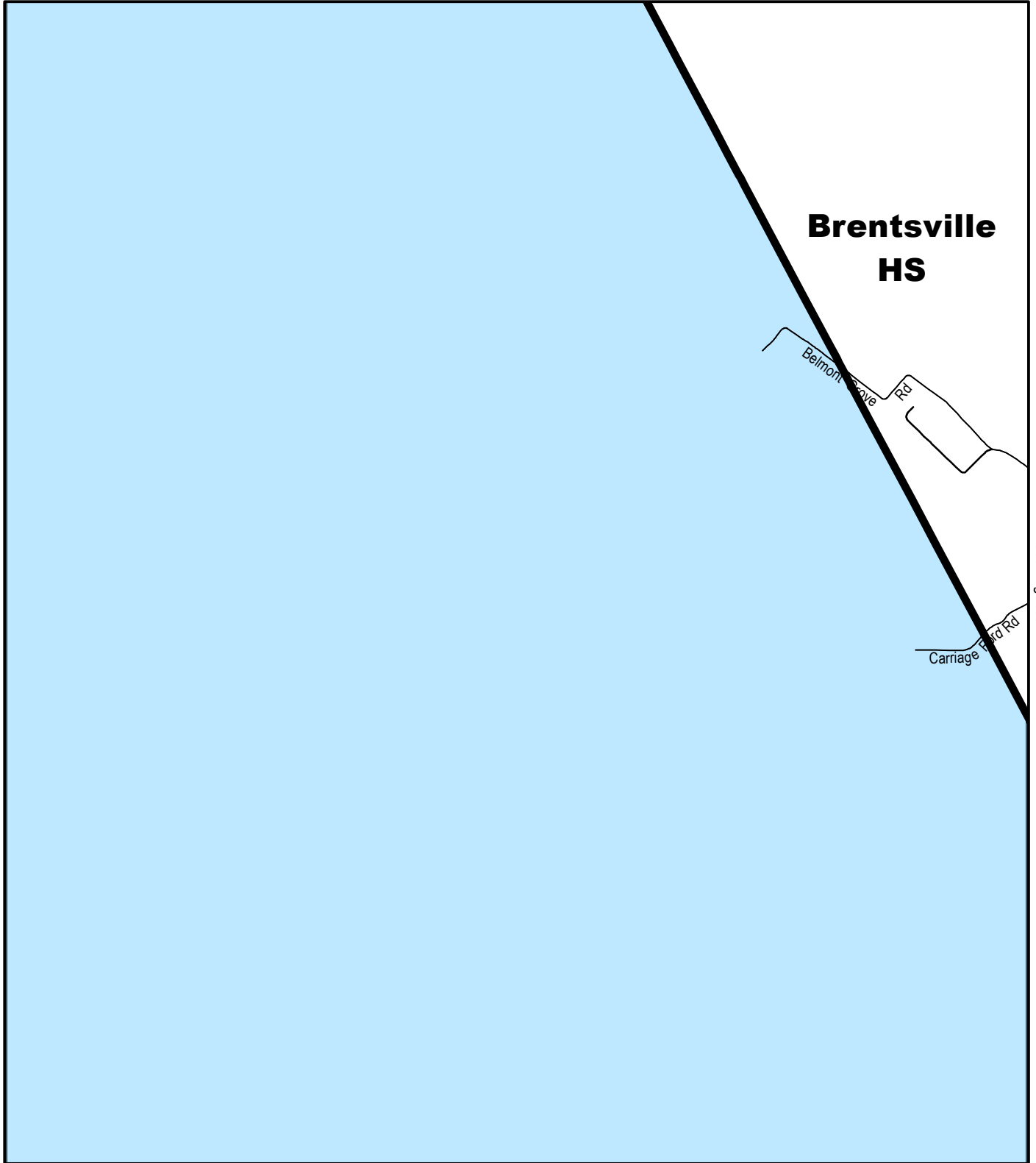
Page G11

Locator Map



High School Boundaries: 2011-12

See Page G3



See Page H4

0.25 0.125 0 0.25 Miles



Prince William County
PUBLIC SCHOOLS
Providing A World-Class Education

Facilities Services -- Planning
www.pwcs.edu/ConstructPlan
703-791-7312

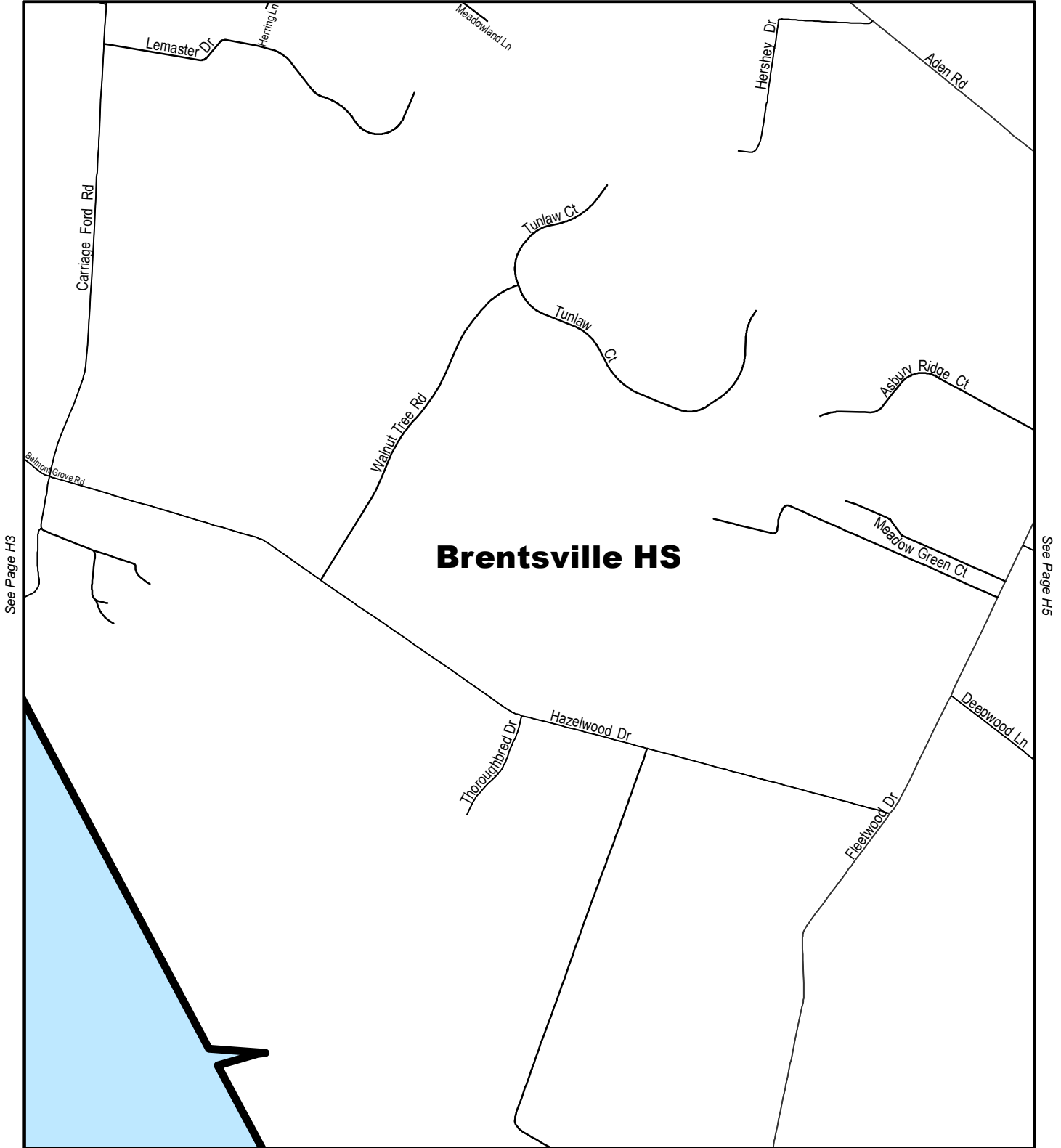
Page H3

Locator
Map



High School Boundaries: 2011-12

See Page G4



See Page I4

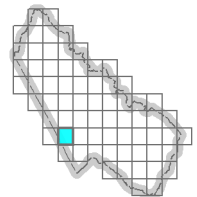
0.25 0.125 0 0.25 Miles

Prince William County
PUBLIC SCHOOLS
Providing A World-Class Education

Facilities Services -- Planning
www.pwcs.edu/ConstructPlan
703-791-7312

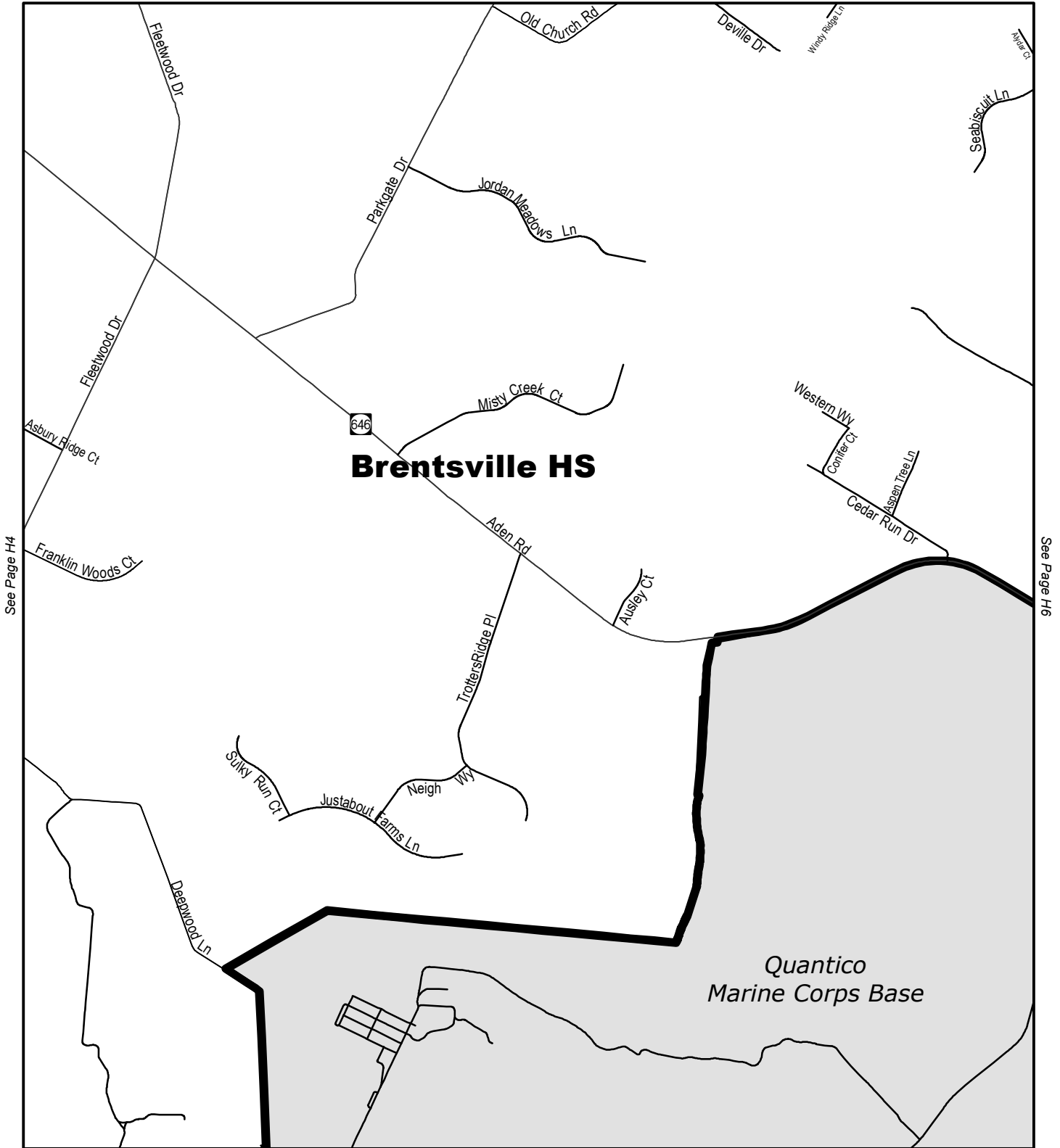
Page H4

Locator
Map



High School Boundaries: 2011-12

See Page G5



See Page I5

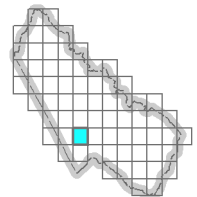
0.25 0.125 0 0.25 Miles

Prince William County
PUBLIC SCHOOLS
Providing A World-Class Education

Facilities Services -- Planning
www.pwcs.edu/ConstructPlan
703-791-7312

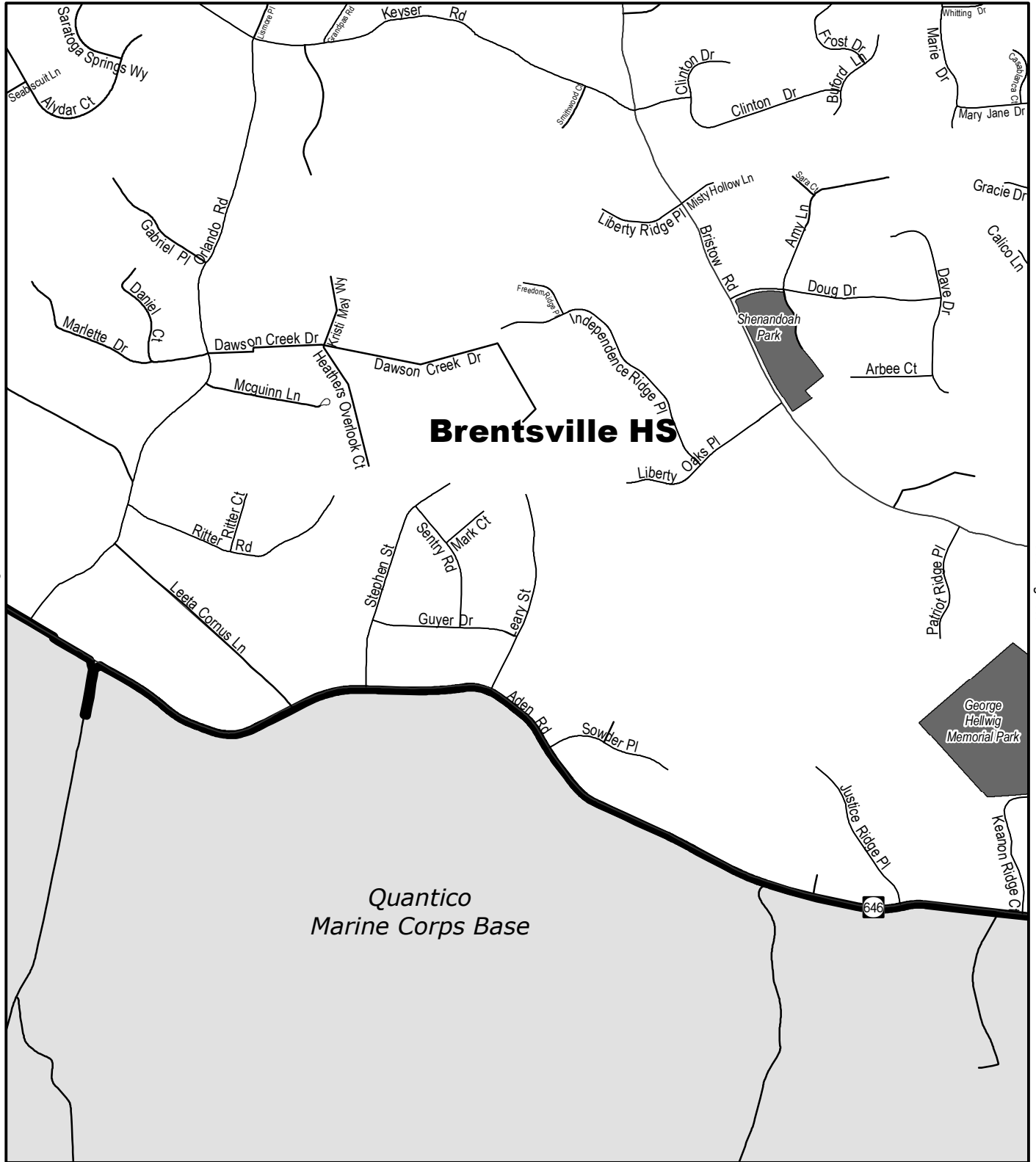
Page H5

Locator Map



High School Boundaries: 2011-12

See Page G6



See Page H5

See Page H7

Quantico
Marine Corps Base

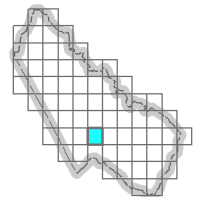
0.25 0.125 0 0.25 Miles



Facilities Services -- Planning
www.pwcs.edu/ConstructPlan
703-791-7312

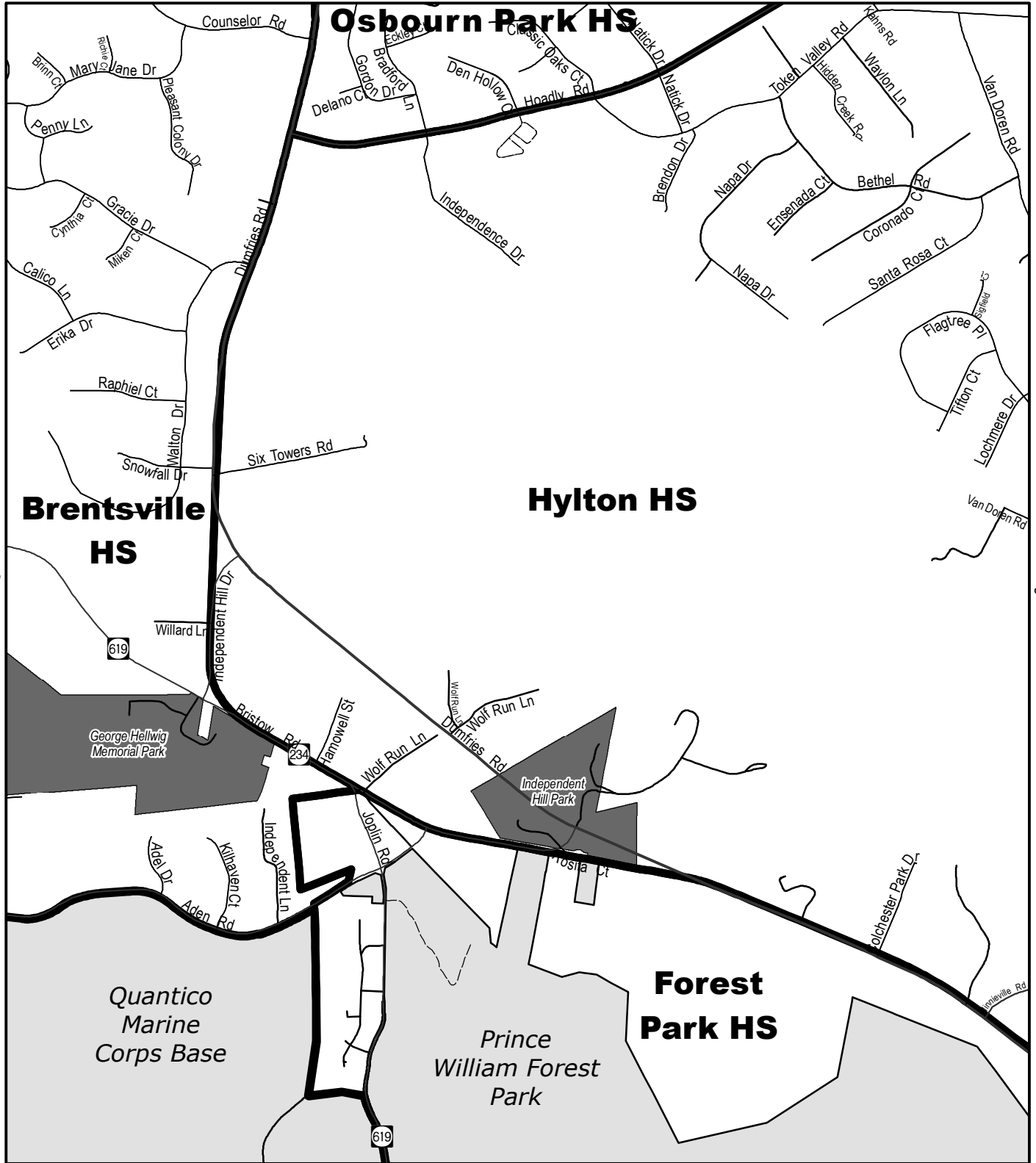
Page H6

Locator Map



High School Boundaries: 2011-12

See Page G7



See Page I7

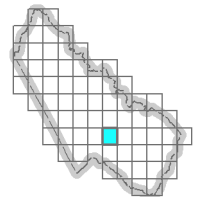
0.25 0.125 0 0.25 Miles

Prince William County
PUBLIC SCHOOLS
Providing A World-Class Education

Facilities Services -- Planning
www.pwcs.edu/ConstructPlan
703-791-7312

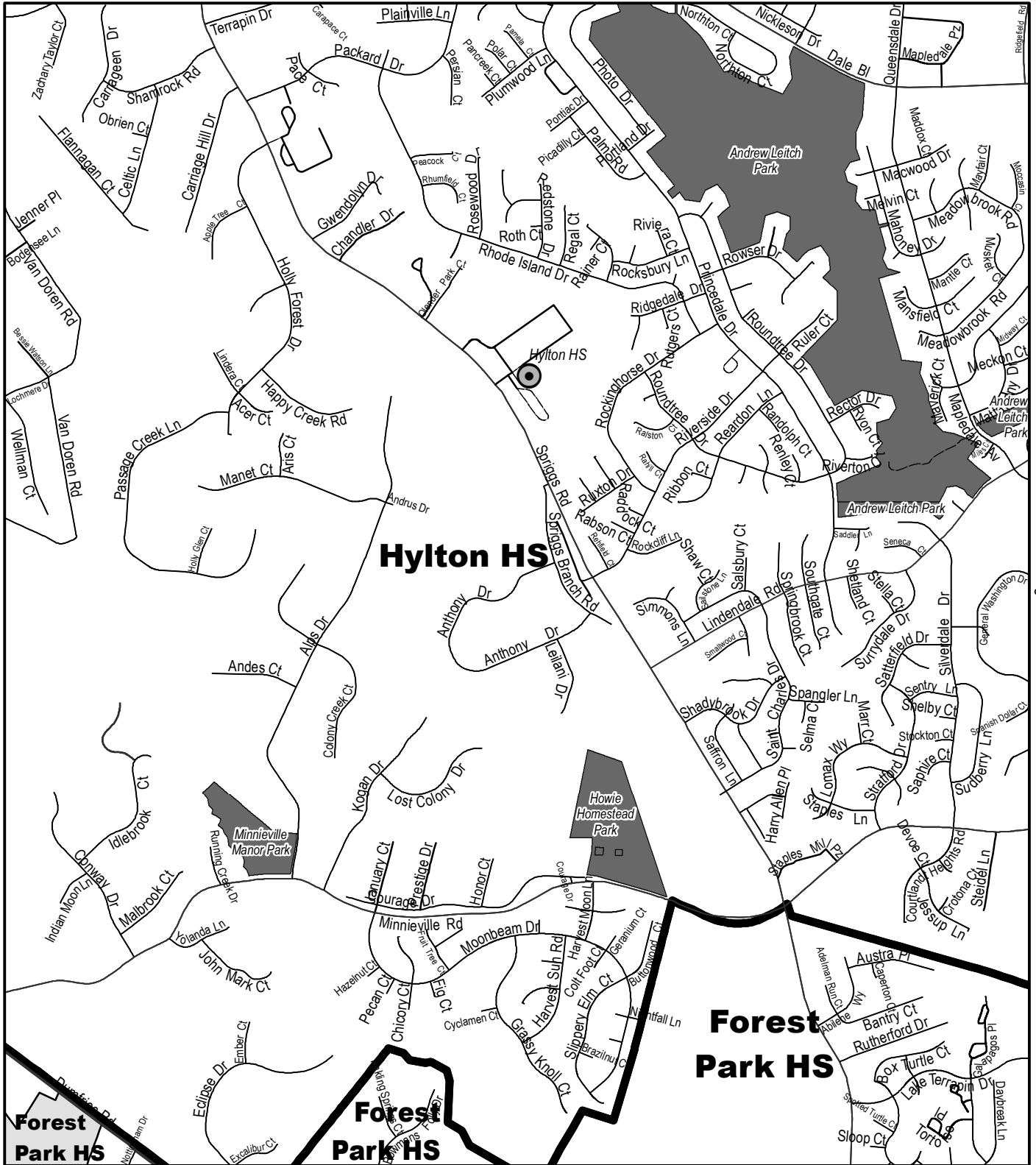
Page H7

Locator
Map



High School Boundaries: 2011-12

See Page G8



See Page I8

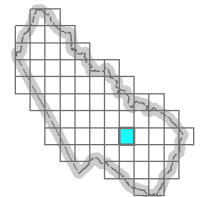
0.25 0.125 0 0.25 Miles

Prince William County
PUBLIC SCHOOLS
Providing A World-Class Education

Facilities Services -- Planning
www.pwcs.edu/ConstructPlan
703-791-7312

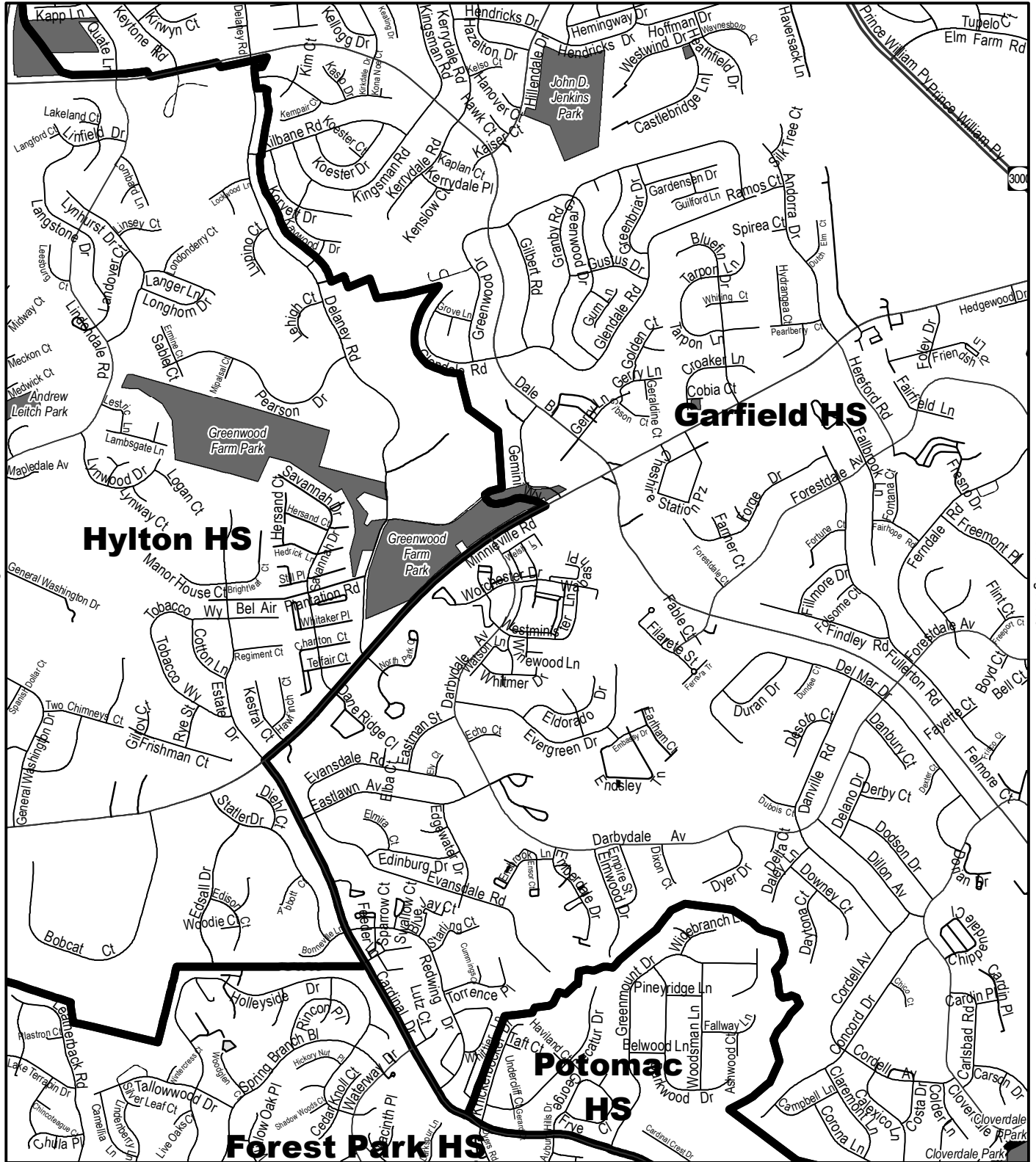
Page H8

Locator
Map



High School Boundaries: 2011-12

See Page G9



See Page H8

See Page H10

See Page 19

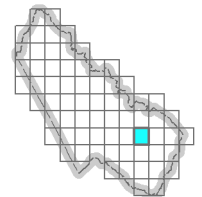
0.25 0.125 0 0.25 Miles

Prince William County
PUBLIC SCHOOLS
Providing A World-Class Education

Facilities Services -- Planning
www.pwcs.edu/ConstructPlan
703-791-7312

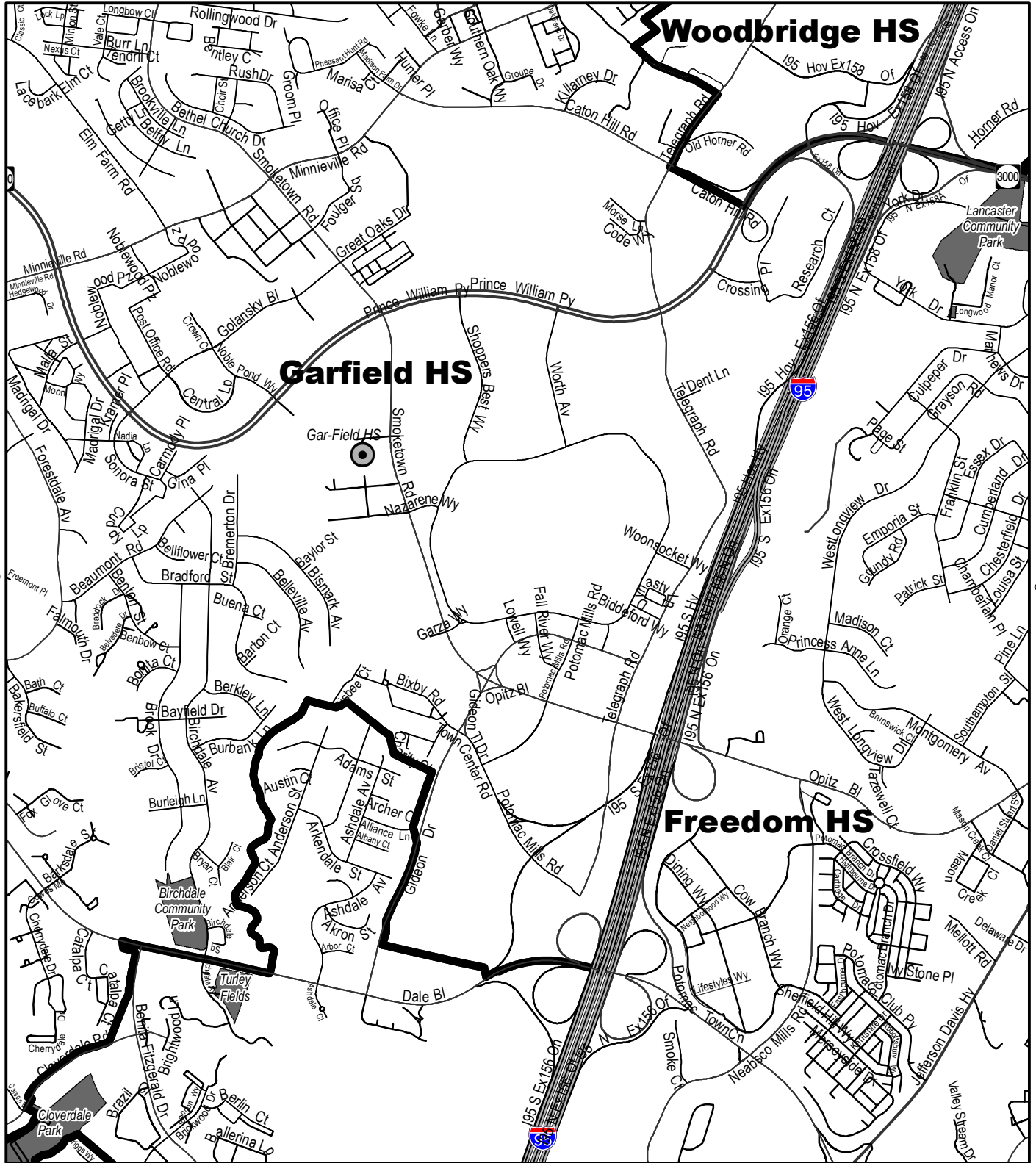
Page H9

Locator Map



High School Boundaries: 2011-12

See Page G10



See Page I10

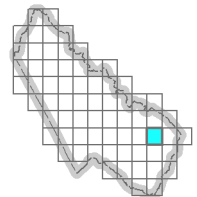
0.25 0.125 0 0.25 Miles

Prince William County
PUBLIC SCHOOLS
Providing A World-Class Education

Facilities Services -- Planning
www.pwcs.edu/ConstructPlan
703-791-7312

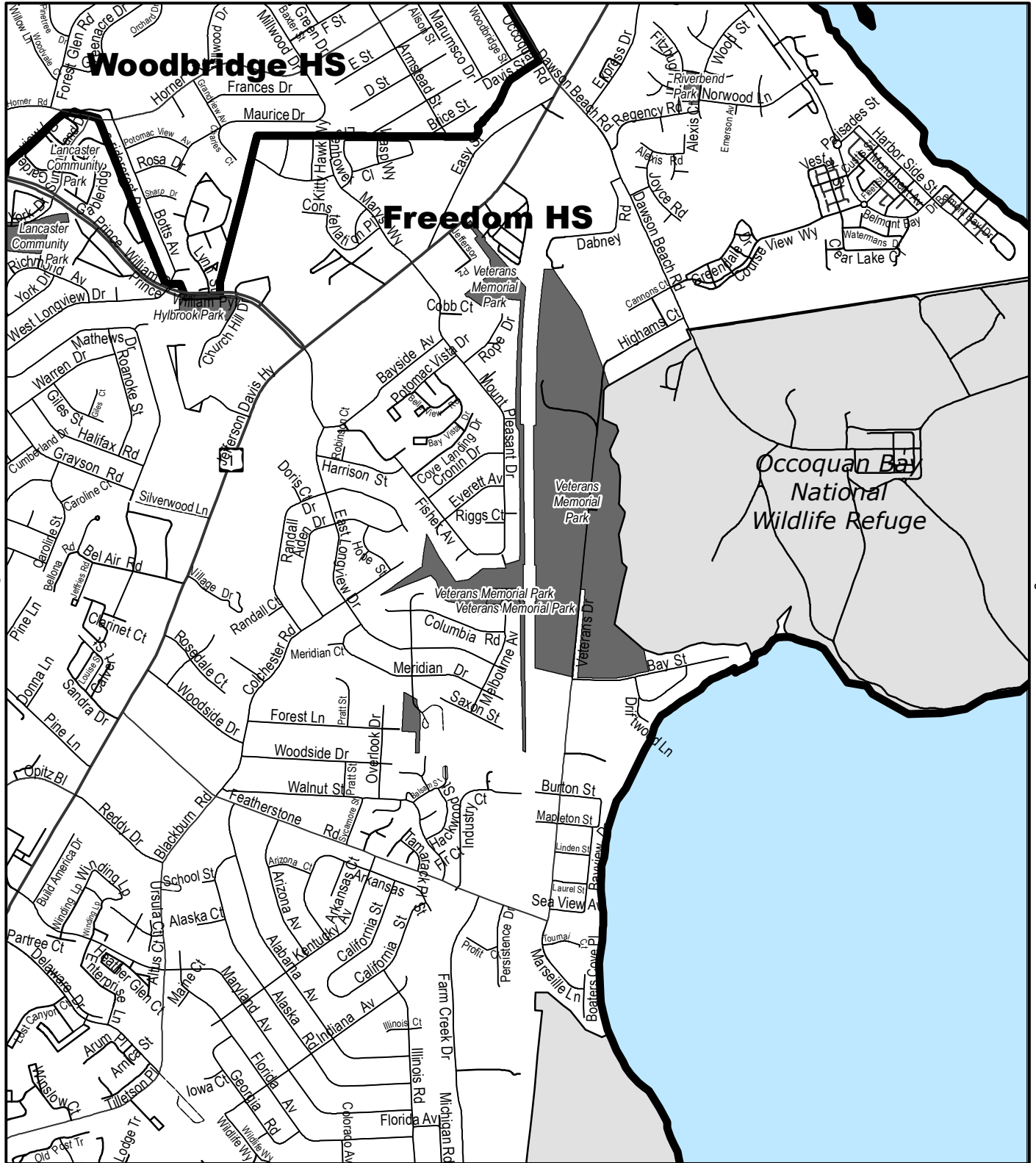
Page H10

Locator Map



High School Boundaries: 2011-12

See Page G11



See Page I11

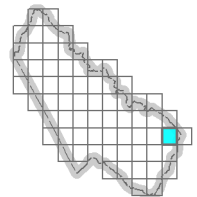
0.25 0.125 0 0.25 Miles

Prince William County
PUBLIC SCHOOLS
Providing A World-Class Education

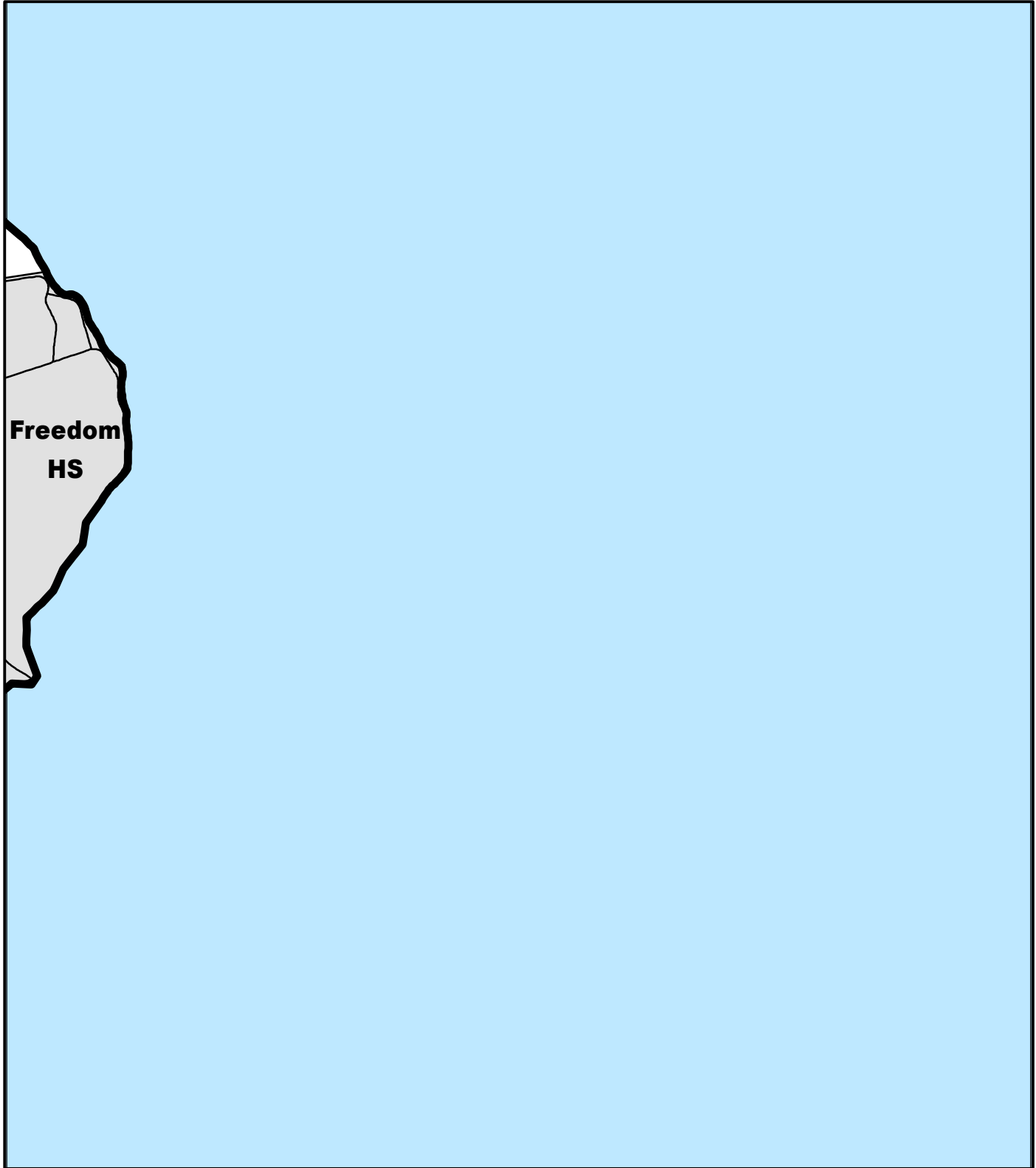
Facilities Services -- Planning
www.pwcs.edu/ConstructPlan
703-791-7312

Page H11

Locator
Map



High School Boundaries: 2011-12



0.25 0.125 0 0.25 Miles

Prince William County
PUBLIC SCHOOLS
Providing A World-Class Education

Facilities Services -- Planning
www.pwcs.edu/ConstructPlan
703-791-7312

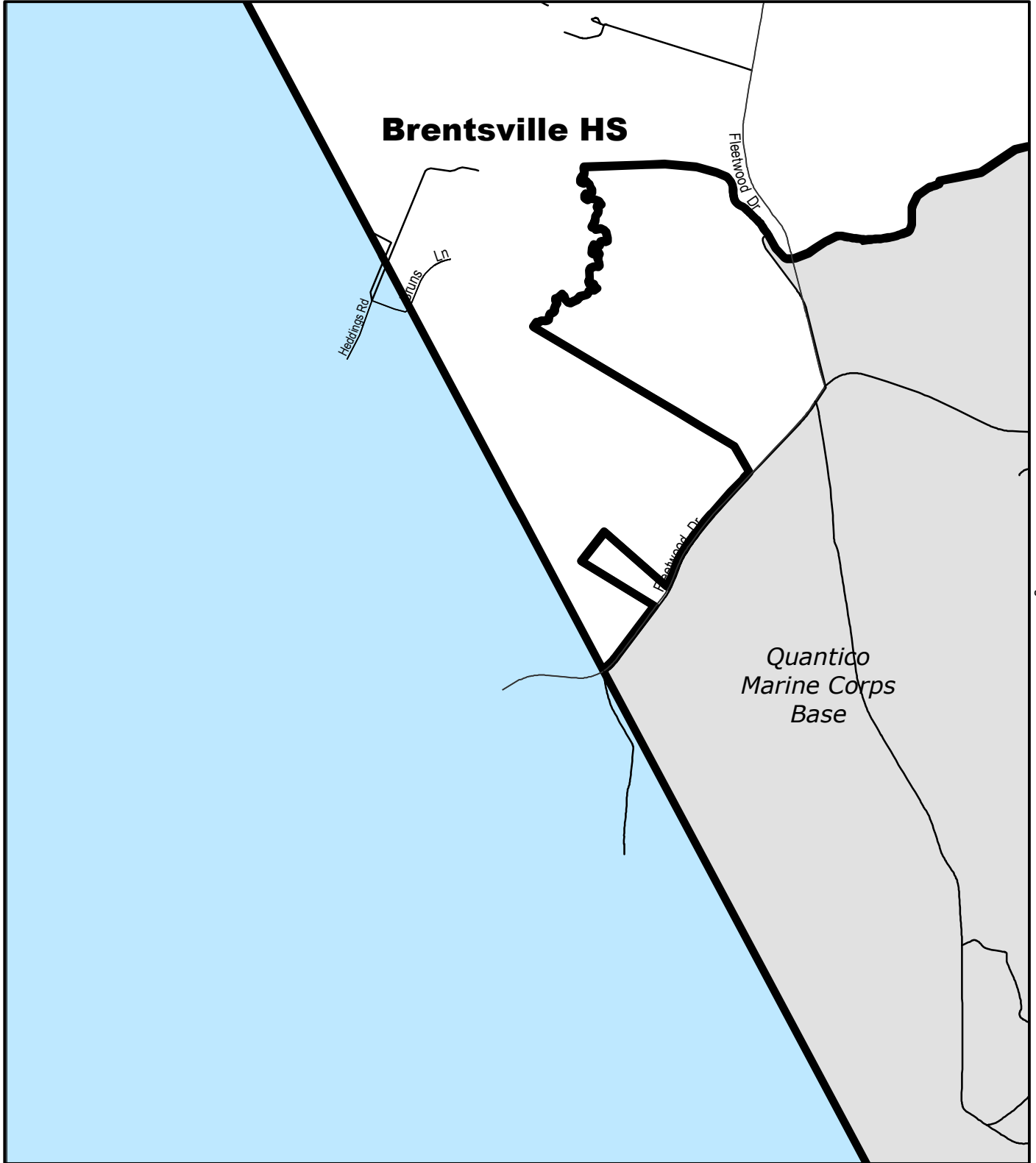
Page H12

Locator
Map



High School Boundaries: 2011-12

See Page H4



See Page I5

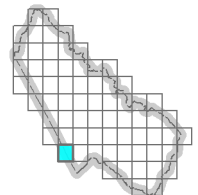
0.25 0.125 0 0.25 Miles

Prince William County
PUBLIC SCHOOLS
Providing A World-Class Education

Facilities Services -- Planning
www.pwcs.edu/ConstructPlan
703-791-7312

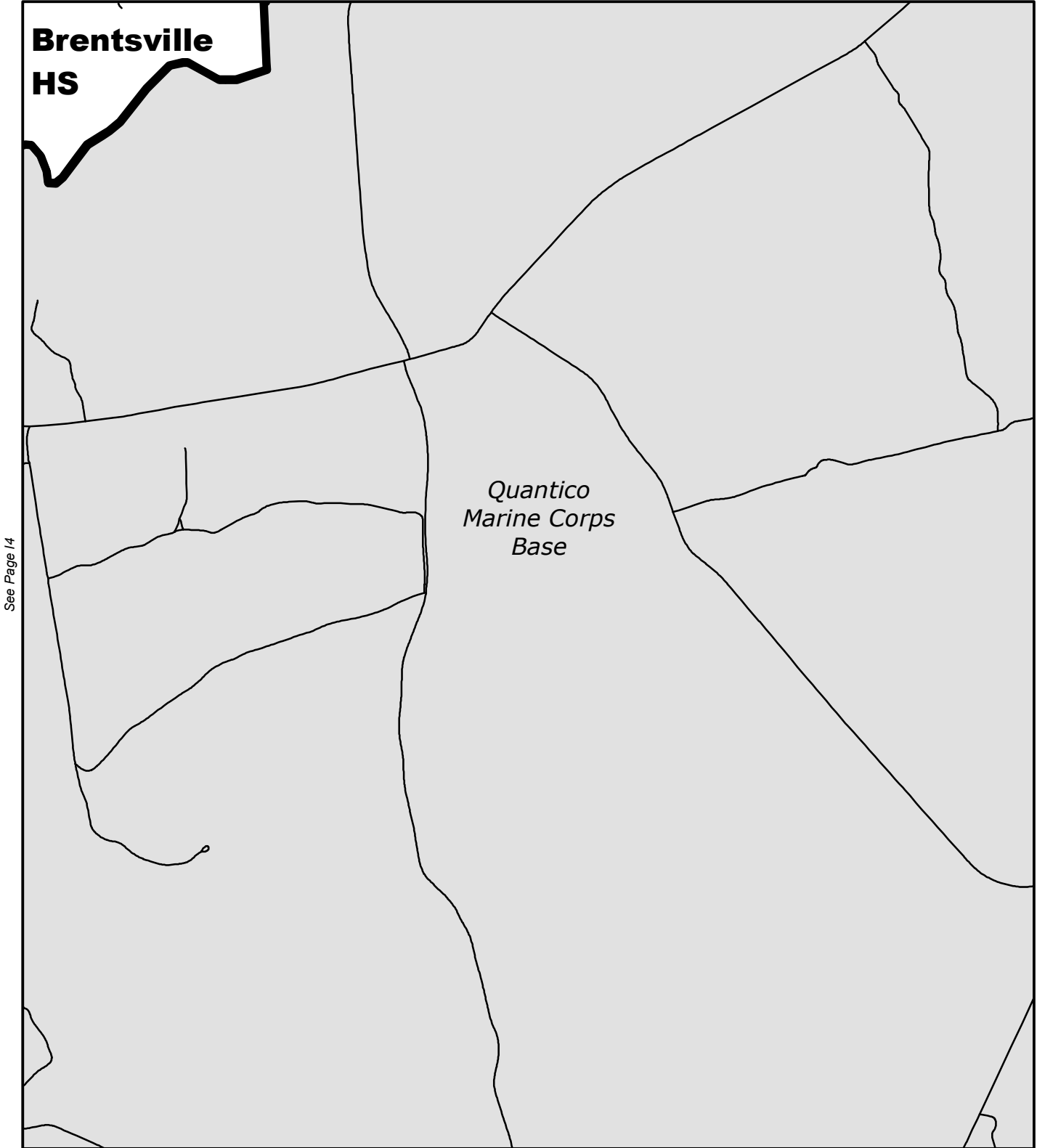
Page I4

Locator
Map



High School Boundaries: 2011-12

See Page H5



0.25 0.125 0 0.25 Miles

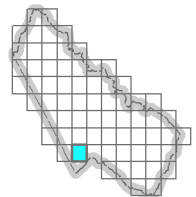


Prince William County
PUBLIC SCHOOLS
Providing A World-Class Education

Facilities Services -- Planning
www.pwcs.edu/ConstructPlan
703-791-7312

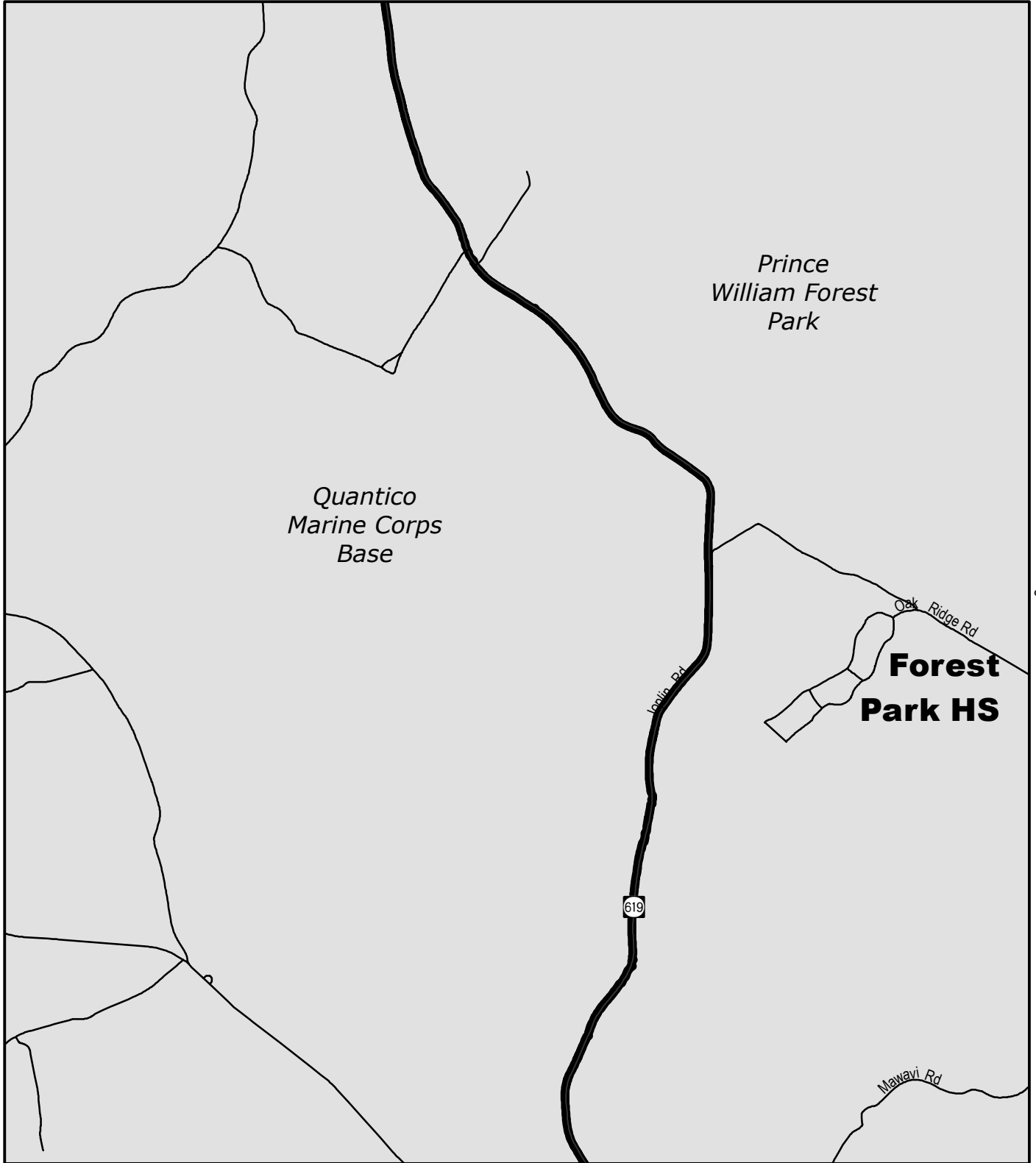
Page 15

Locator
Map



High School Boundaries: 2011-12

See Page H7



See Page J7

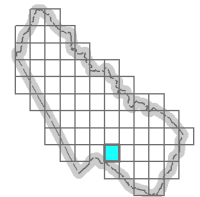
0.25 0.125 0 0.25 Miles

Prince William County
PUBLIC SCHOOLS
Providing A World-Class Education

Facilities Services -- Planning
www.pwcs.edu/ConstructPlan
703-791-7312

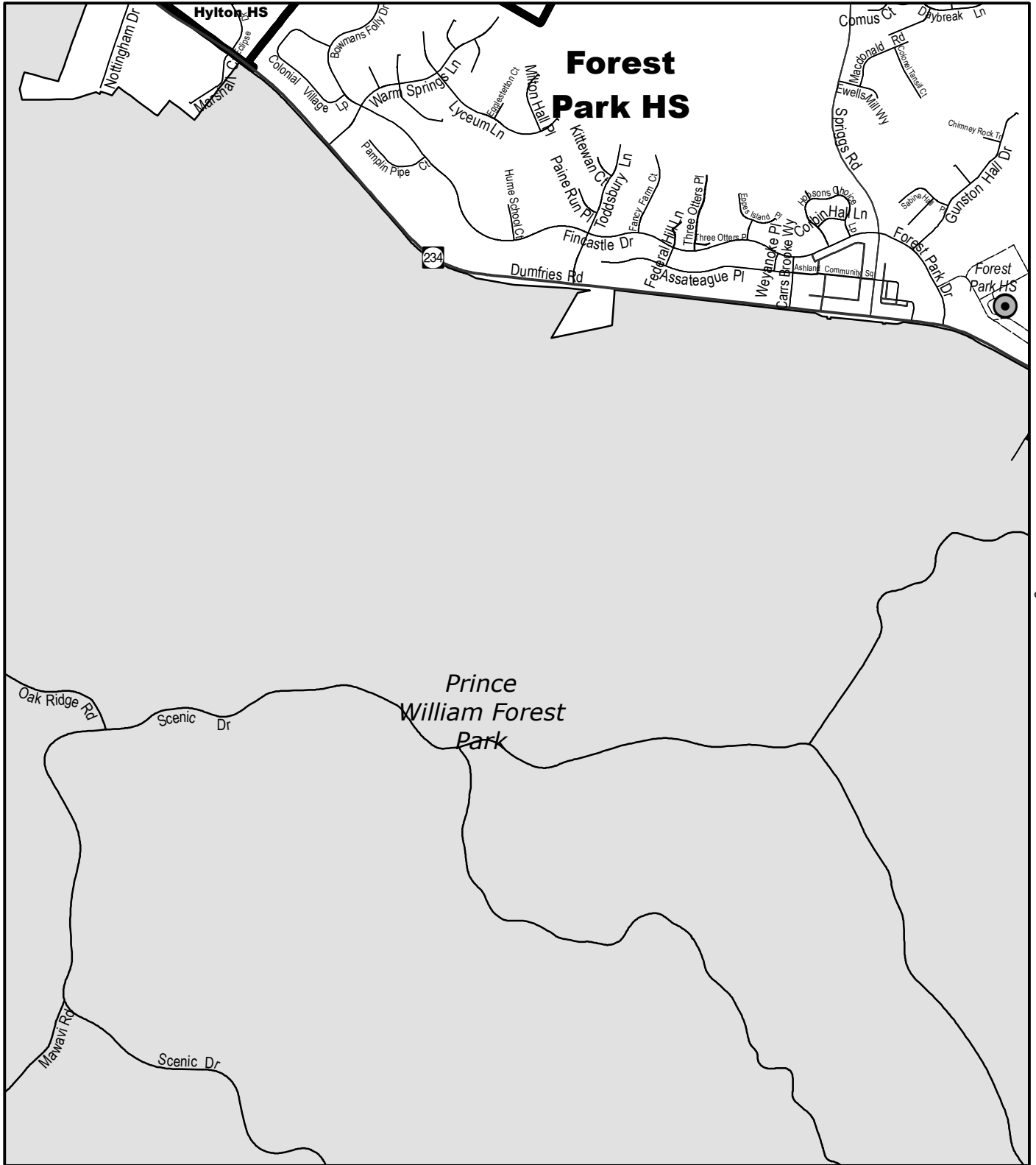
Page I7

Locator
Map



High School Boundaries: 2011-12

See Page H8

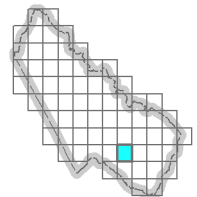


See Page J8

0.25 0.125 0 0.25 Miles

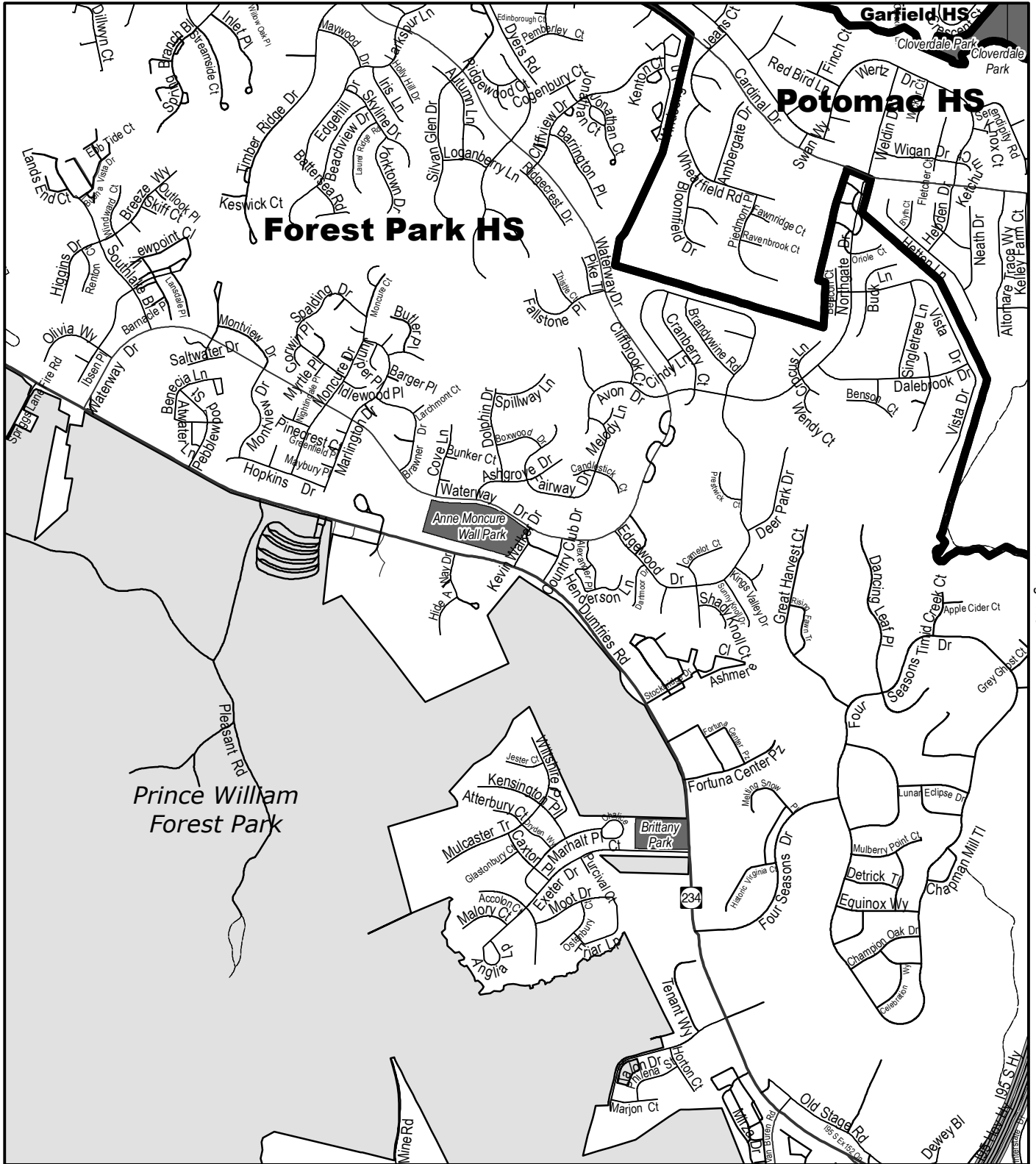
Prince William County
PUBLIC SCHOOLS
Providing A World-Class Education

Facilities Services -- Planning
www.pwcs.edu/ConstructPlan
703-791-7312



High School Boundaries: 2011-12

See Page H9



See Page I8

See Page I10

See Page J9

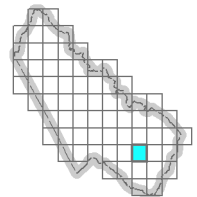
0.25 0.125 0 0.25 Miles

Prince William County
PUBLIC SCHOOLS
Providing A World-Class Education

Facilities Services -- Planning
www.pwcs.edu/ConstructPlan
703-791-7312

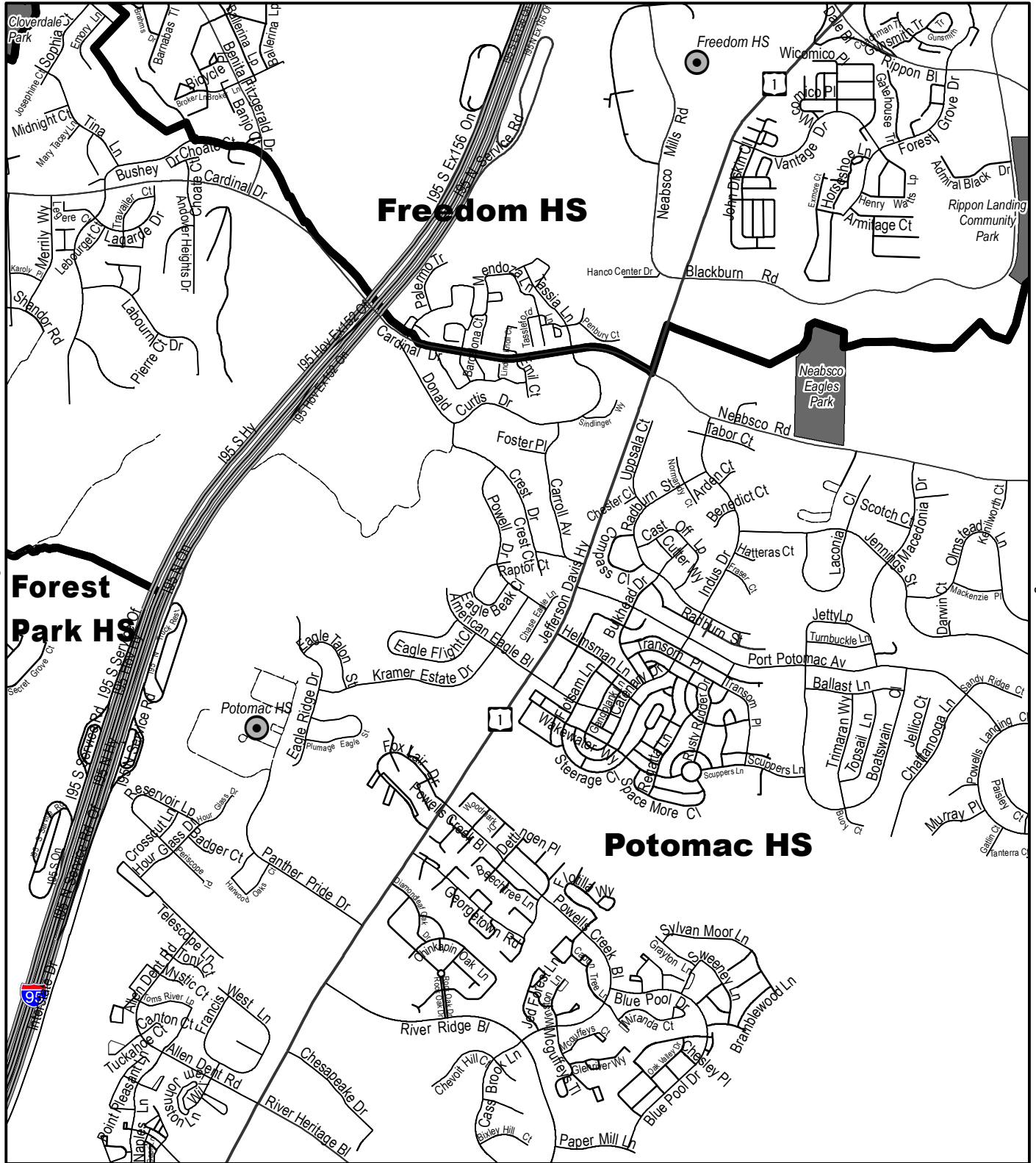
Page I9

Locator Map



High School Boundaries: 2011-12

See Page H10



See Page I9

See Page I11

See Page J10

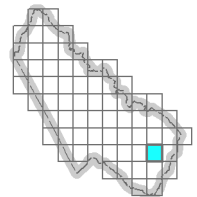
0.25 0.125 0 0.25 Miles

Prince William County
PUBLIC SCHOOLS
Providing A World-Class Education

Facilities Services -- Planning
www.pwcs.edu/ConstructPlan
703-791-7312

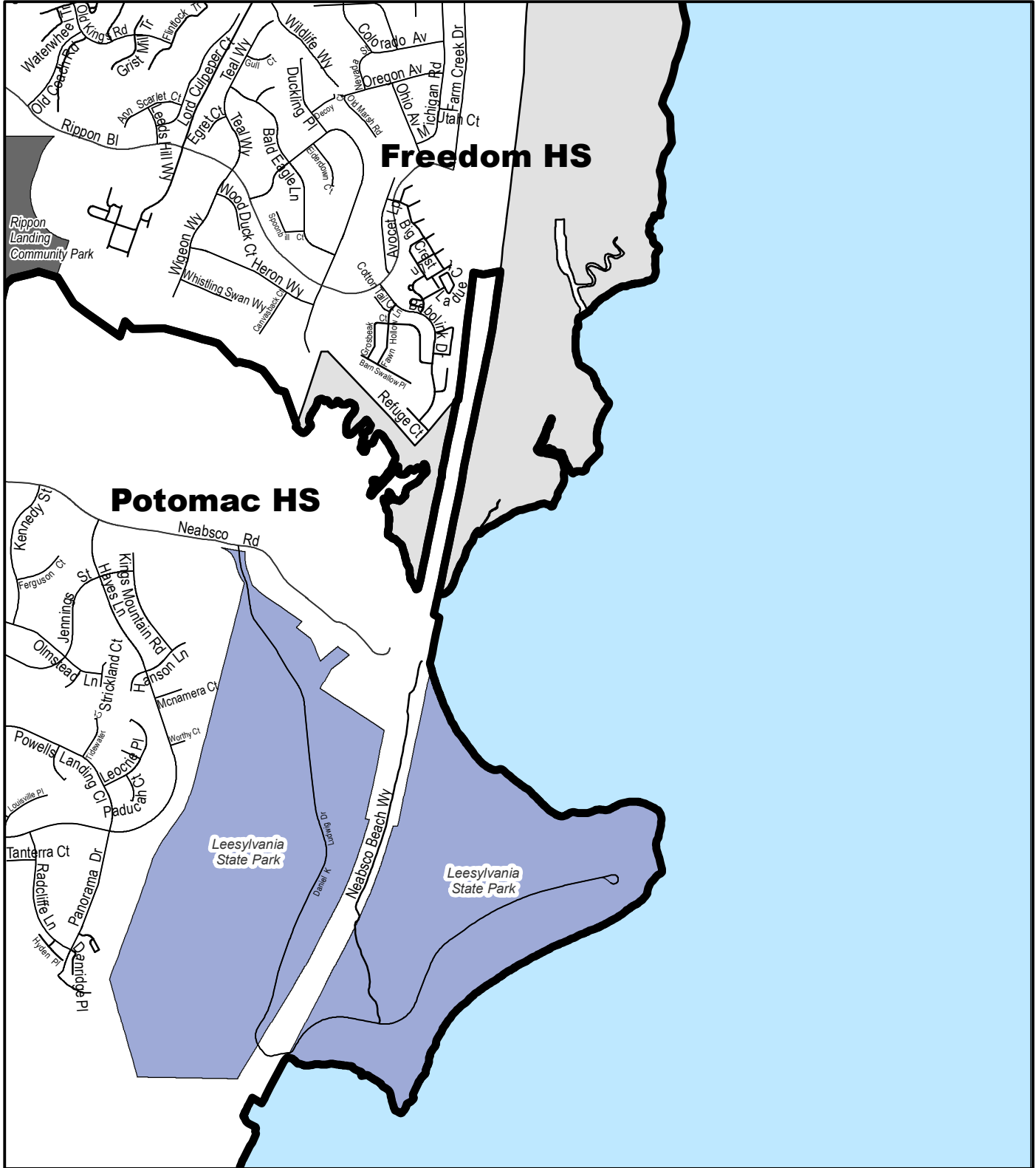
Page I10

Locator Map



High School Boundaries: 2011-12

See Page H11



See Page J11

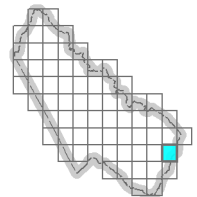
0.25 0.125 0 0.25 Miles

Prince William County
PUBLIC SCHOOLS
Providing A World-Class Education

Facilities Services -- Planning
www.pwcs.edu/ConstructPlan
703-791-7312

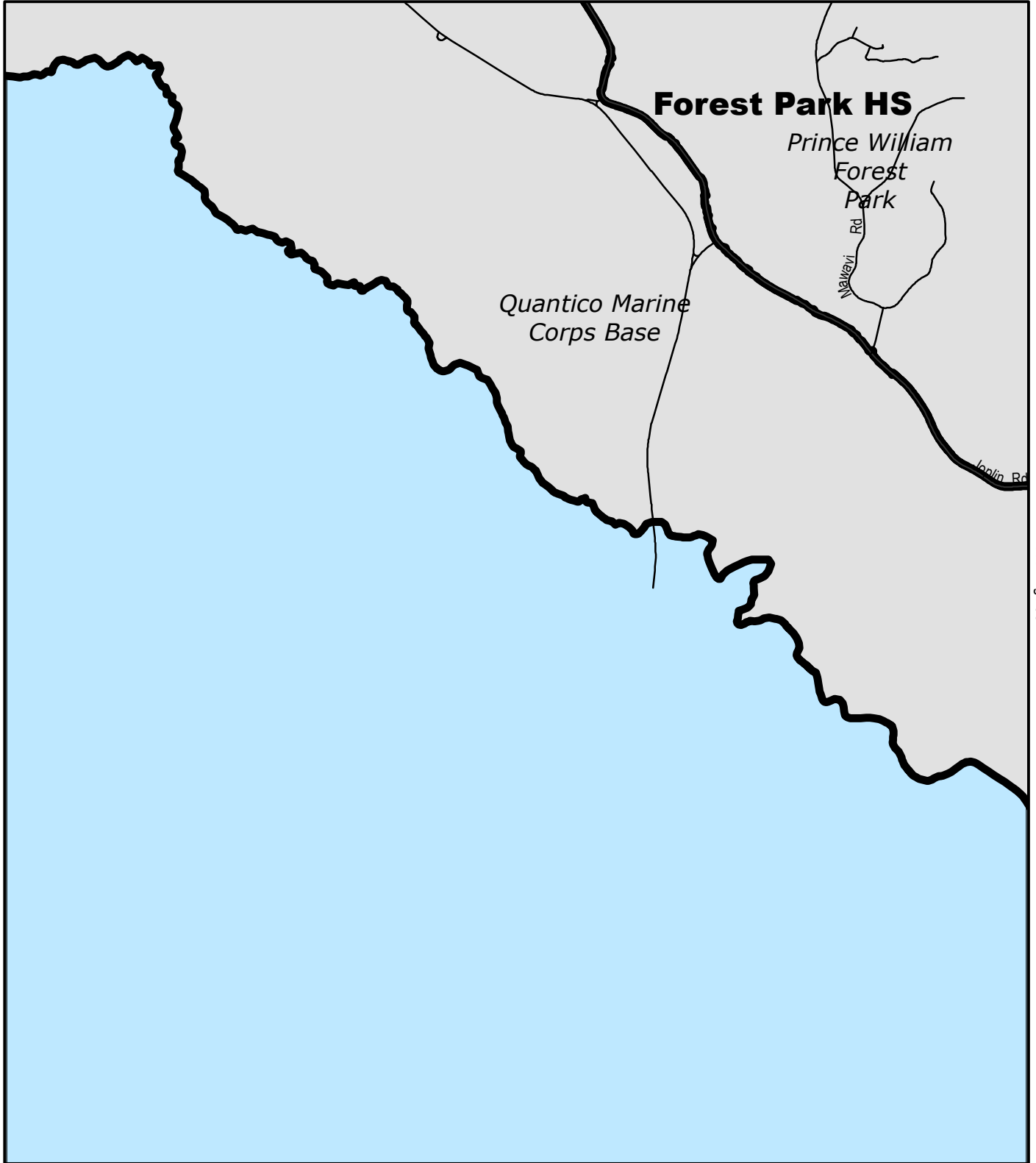
Page I11

Locator
Map



High School Boundaries: 2011-12

See Page I7



See Page J8

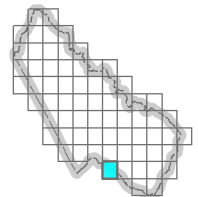
0.25 0.125 0 0.25 Miles

Prince William County
PUBLIC SCHOOLS
Providing A World-Class Education

Facilities Services -- Planning
www.pwcs.edu/ConstructPlan
703-791-7312

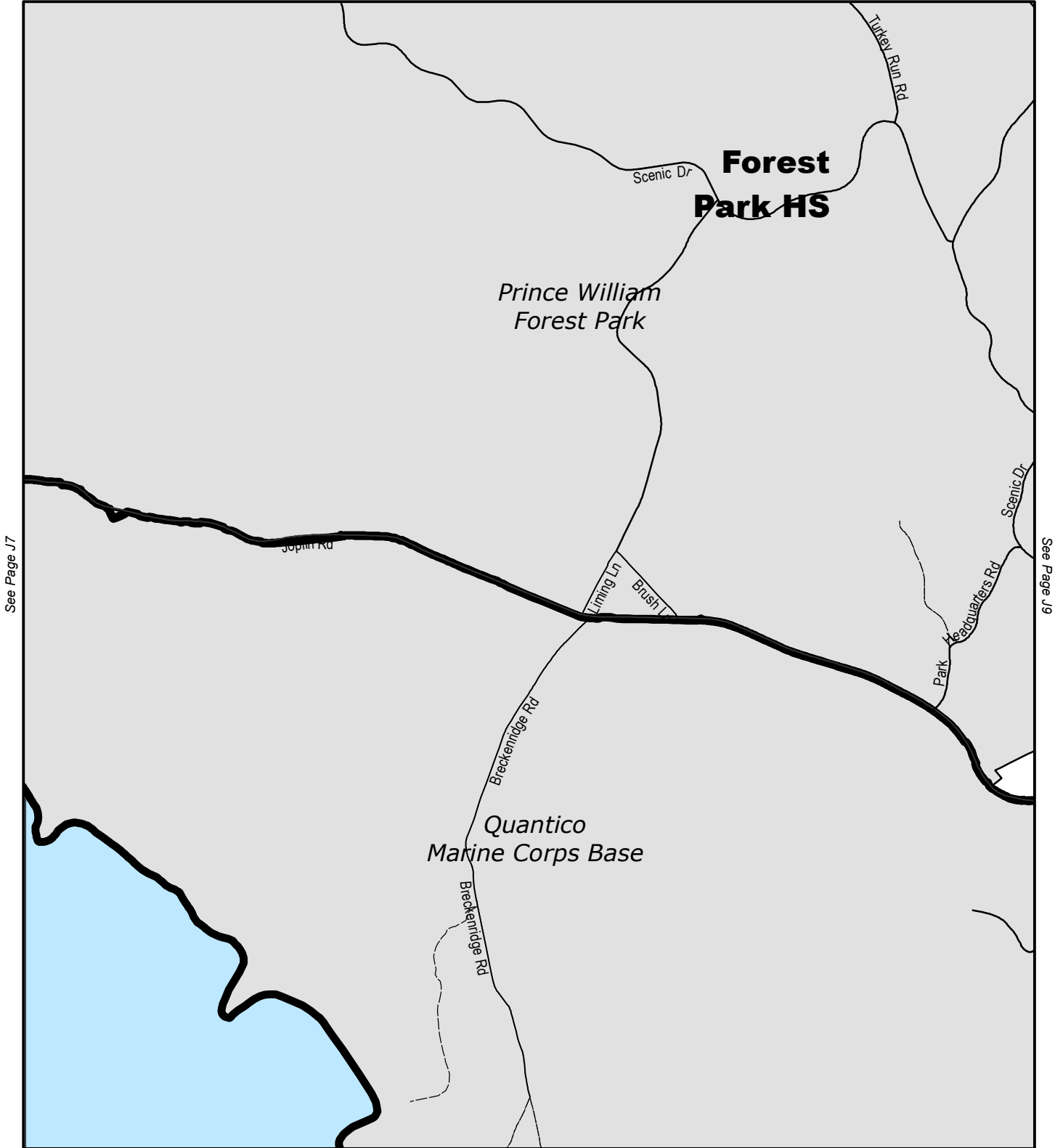
Page J7

Locator
Map



High School Boundaries: 2011-12

See Page 18



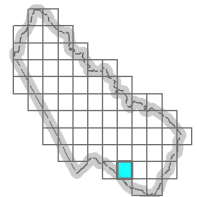
0.25 0.125 0 0.25 Miles

Prince William County
PUBLIC SCHOOLS
Providing A World-Class Education

Facilities Services -- Planning
www.pwcs.edu/ConstructPlan
703-791-7312

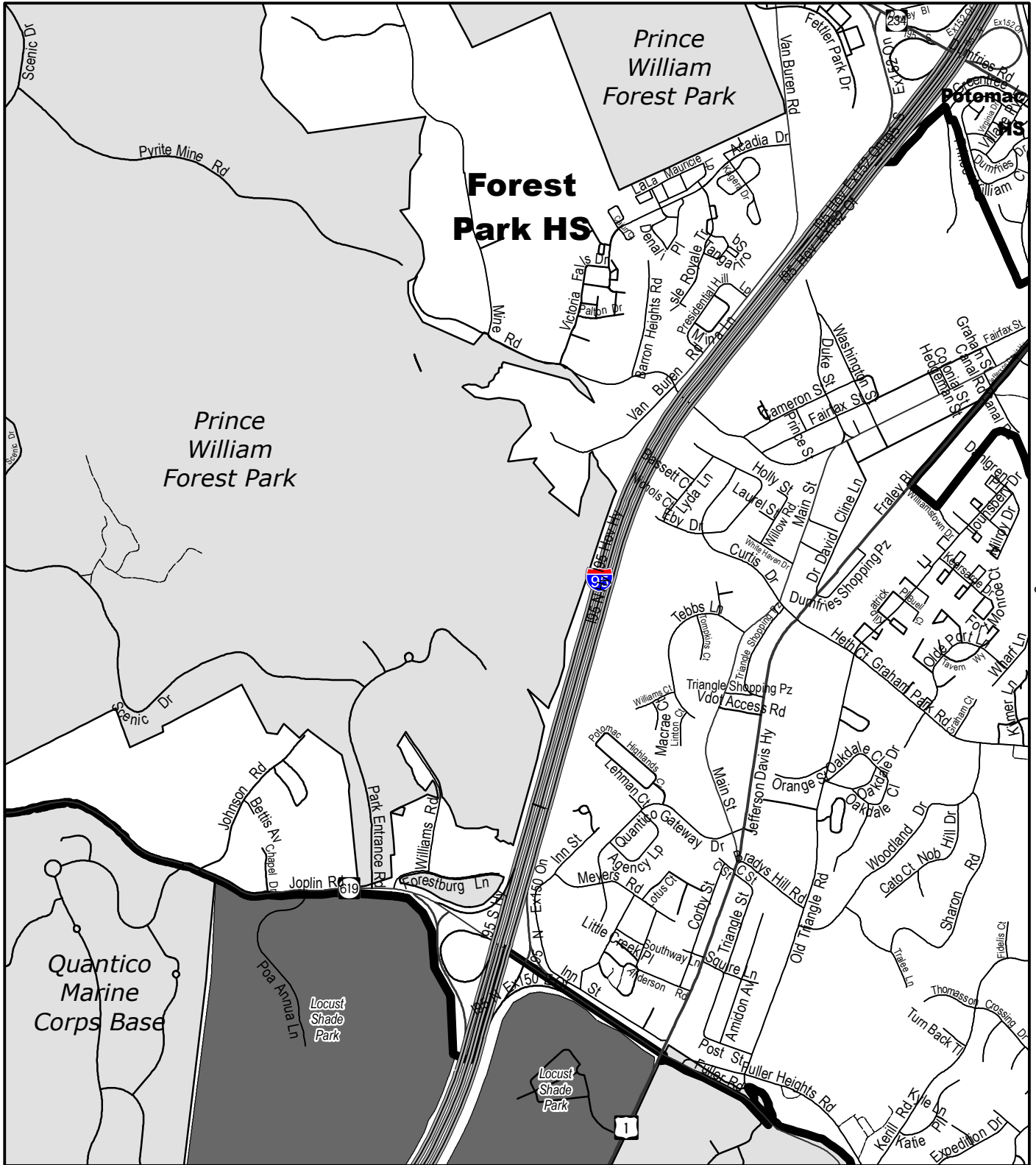
Page J8

Locator
Map




High School Boundaries: 2011-12

See Page I9



See Page K9

0.25 0.125 0 0.25 Miles

 **Prince William County**
PUBLIC SCHOOLS
Providing A World-Class Education

Facilities Services -- Planning
www.pwcs.edu/ConstructPlan
703-791-7312

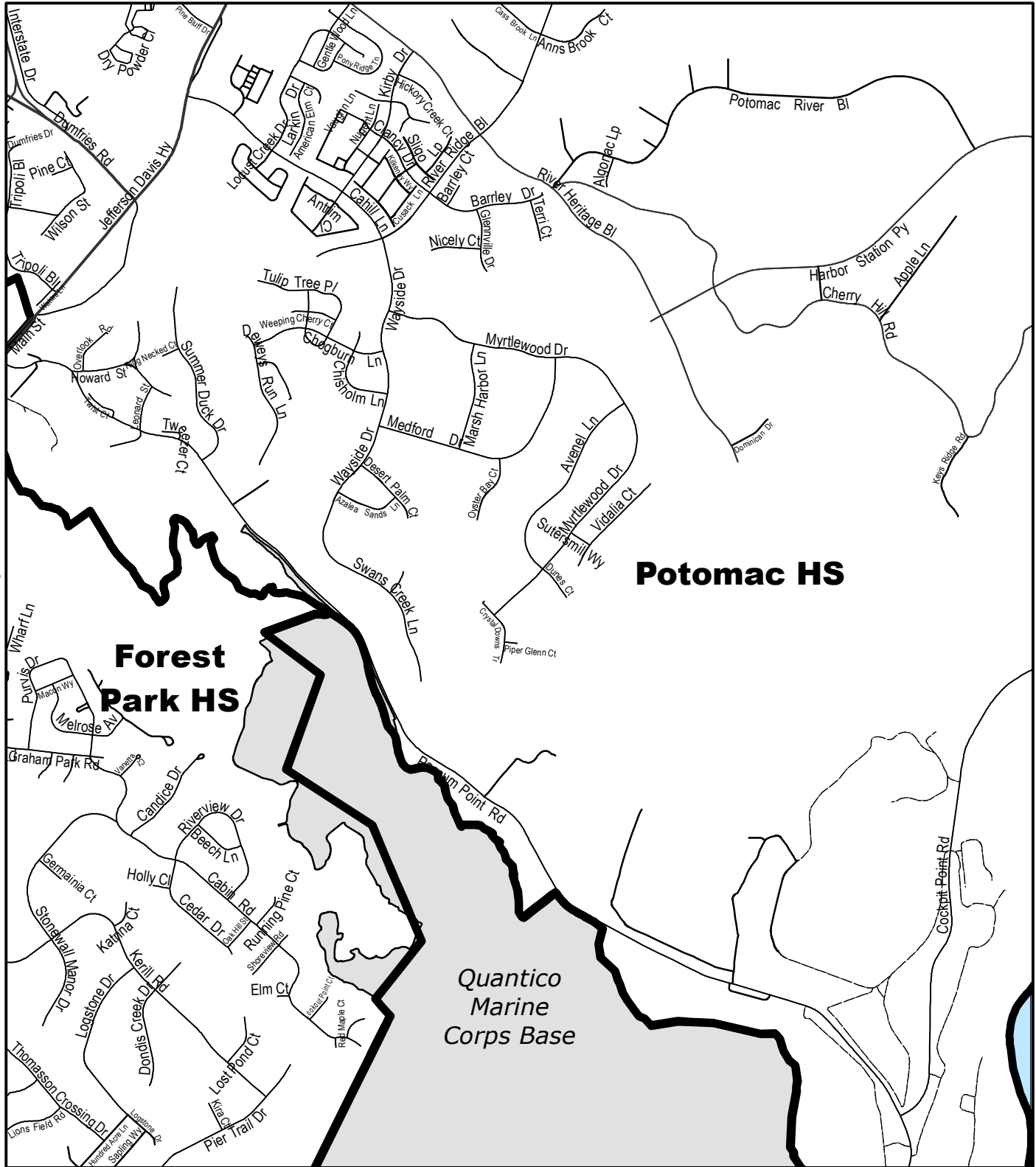
Page J9

Locator Map



High School Boundaries: 2011-12

See Page I10



See Page J9

See Page J11

See Page K10

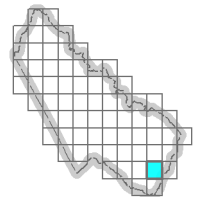
0.25 0.125 0 0.25 Miles

Prince William County
PUBLIC SCHOOLS
Providing A World-Class Education

Facilities Services -- Planning
www.pwcs.edu/ConstructPlan
703-791-7312

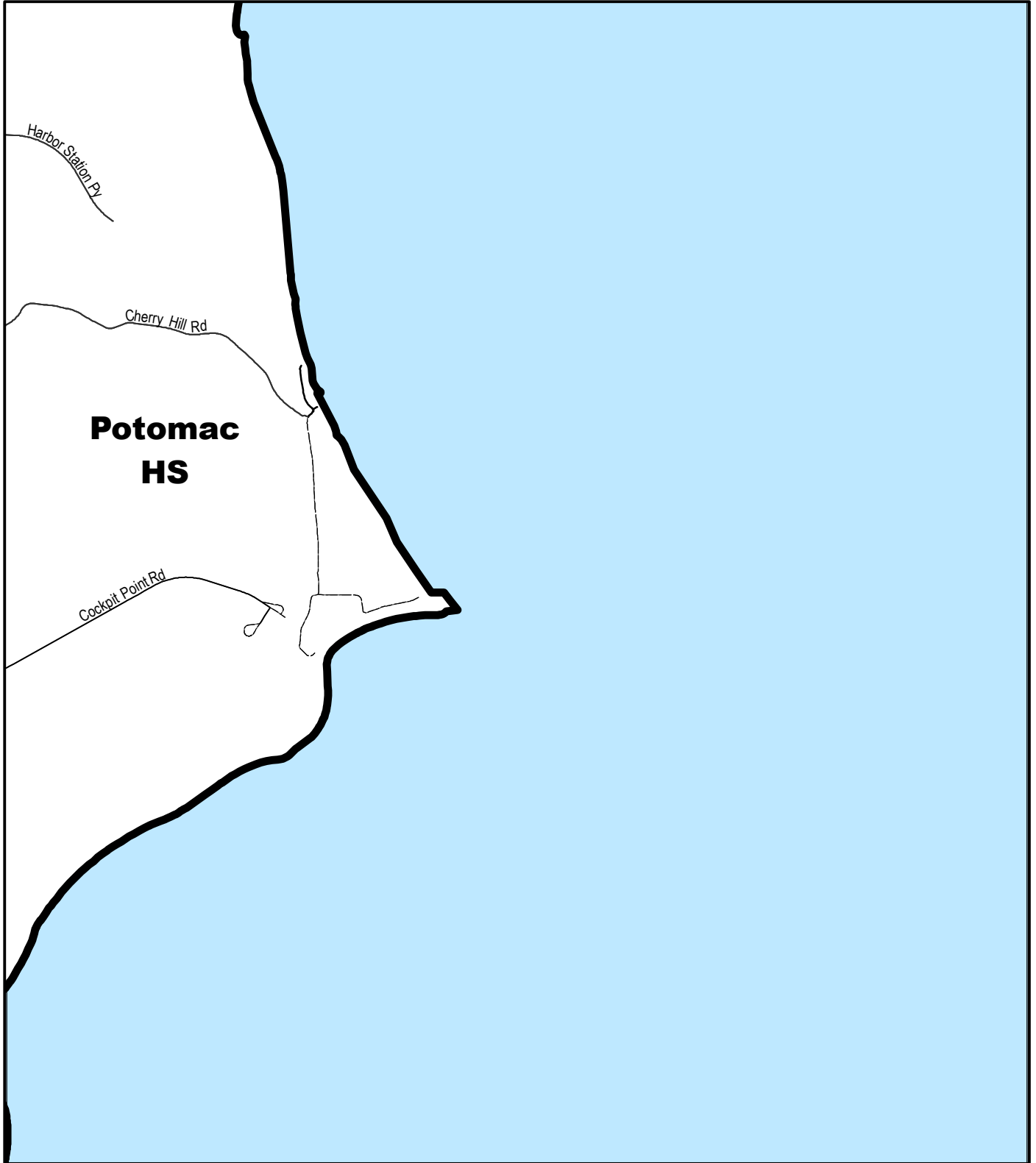
Page J10

Locator
Map



High School Boundaries: 2011-12

See Page I11



0.25 0.125 0 0.25 Miles

Prince William County
PUBLIC SCHOOLS
Providing A World-Class Education

Facilities Services -- Planning
www.pwcs.edu/ConstructPlan
703-791-7312

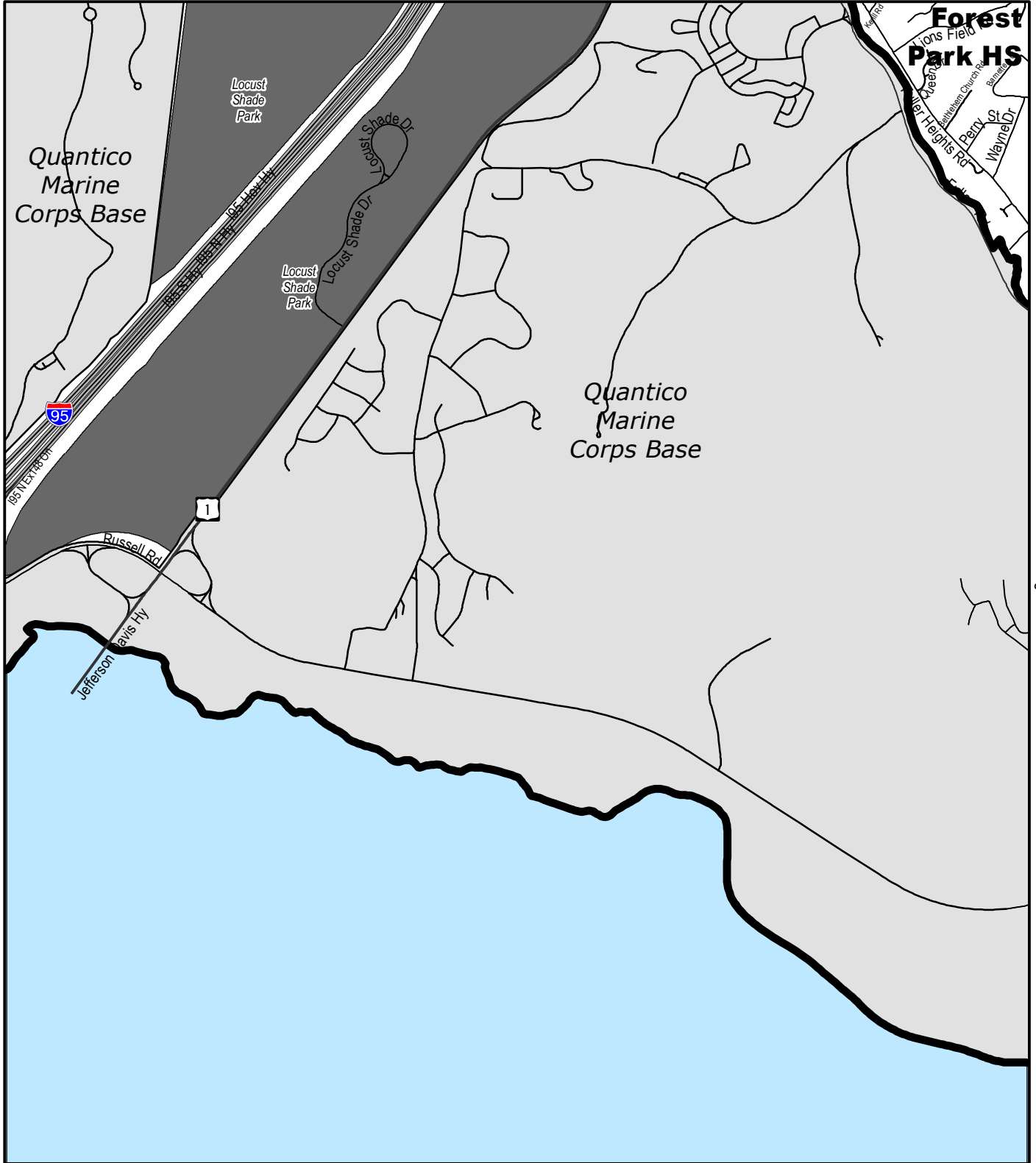
Page J11

Locator
Map



High School Boundaries: 2011-12

See Page J9



See Page K10

0.25 0.125 0 0.25 Miles

Prince William County
PUBLIC SCHOOLS
Providing A World-Class Education

Facilities Services -- Planning
www.pwcs.edu/ConstructPlan
703-791-7312

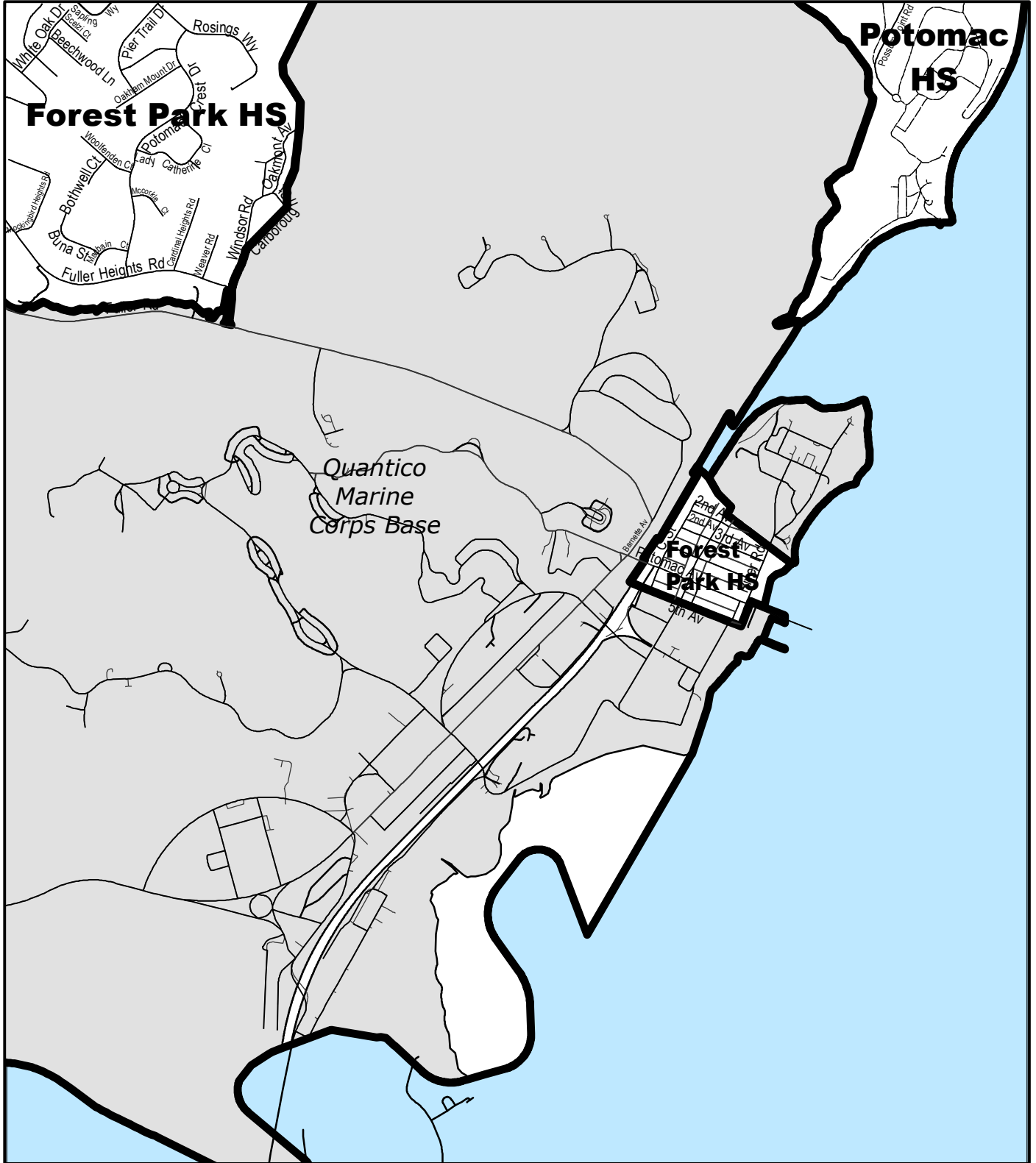
Page K9

Locator Map



High School Boundaries: 2011-12

See Page J10



See Page K9

0.25 0.125 0 0.25 Miles

Prince William County
PUBLIC SCHOOLS
Providing A World-Class Education

Facilities Services -- Planning
www.pwcs.edu/ConstructPlan
703-791-7312

Page K10

Locator
Map



Attendance Area Map Book - Street Index

Street Name	Page	Street Name	Page	Street Name	Page	Street Name	Page	Street Name	Page	Street Name	Page
<Null>	I10	AINSWORTH ST	D3	ALTON HOTEL CT	G10	ANNAGREEN CT	G8	ARTHUR GRAVES JR CT	F4	AUTUMN PL	F6
2ND AV	K10	AIREDALE CT	F4	ALTUS CT	H11	ANNAPOLIS WY	G11	ARTHUR HILLS DR	D3	AVALON ISLE WY	D3
3RD AV	K10	AIRLEA DR	G4	ALVEY DR	A3, B3	ANNE DE BOURGH DR	K10	ARTHUR ST	C3	AVENEL LN	J10
4TH AV	K10	AIRWICK LN	E4	ALVYN LAKE CL	E4	ANNE MARIE LN	G8	ARTILLERY RD	E6	AVENS CREEK DR	C2, D2
5TH AV	K10	AKELA LN	C2	ALYDAR CT	H5, H6	ANNENBERG CT	C2	ARTO ST	D3, D4, E4	AVERET ST	H11
7TH REGIMENT DR	F6	AKKER CT	C3	ALYSSA LN	C2	ANNS BROOK CT	J10	ARUBA CT	D5	AVIARA VIEW CT	C2
A		AKRON ST	H10	AMAL LN	B3, C3	ANOKA WY	D3	ARUM PL	H11	AVIARY WY	G10
A P HILL CT	F4	ALABAMA AV	H11	AMARA PL	G9	ANSLEY CT	F8	ASBURY RIDGE CT	H4, H5	AVIATION LN	F5
AARON LN	D5	ALAN CT	D6, E6	AMARANTH CT	H8	ANTHONY DR	H8	ASCOT CT	H10	AVINGTON PL	D3
ABBERLEY LP	D3	ALASKA CT	H11	AMARYLLIS AV	F6	ANTIETAM RD	F10, G10	ASDEE LN	G9	AVOCET LP	I11
ABBEY GLEN CT	G9	ALASKA RD	H11	AMBASSADOR DR	D5	ANTIOCH RD	C1, C2, D2	ASHDALE LN	F7	AVON DR	I9
ABBEY KNOLL CT	G9	ALBANY CT	H10	AMBER RIDGE RD	C2, C3	ANTIOCH RIDGE DR	C2	ASHBY CT	G10	AVONDALE DR	F8
ABBEY MANOR LN	D3	ALBEMARLE DR	D6	AMBERGATE DR	I9	ANTONIA AV	F6	ASHBY GROVE LP	D3	AVONLEA WY	B3
ABBEY OAKS CT	G7	ALBERT MYER CT	E7	AMBERLEIGH CT	F6	ANTRIM CL	J10	ASHBY OAK CT	C3	AYCLIFFE LN	E4
ABBIE LN	G7	ALBERT WY	E3	AMBERVIEW CT	G8	ANTWERP CT	G9	ASHDALE AV	H10	AYRSHIRE LN	H11
ABBOT RD	F6	ALBERTSTONE CL	D4	AMBLEWOOD DR	G7	ANVIL DR	E5	ASHDALE CL	H10	AZALEA GROVE DR	F6
ABBOTT CT	F6, H9	ALBRITE CT	F8	AMBROSE CT	E5	APACHE RIDGE CT	D5	ASHEVILLE ST	E5	AZALEA LN	G11
ABBOTT RD	F6	ALDEBARON LP	D3	AMELIA CT	D6	APOLLO DR	G9	ASHFORD PL	G11	AZALEA SANDS LN	J10
ABBOTTSBURY WY	H10	ALDEN CT	G10	AMELIA SPRINGS CL	C2	APPLE CIDER CT	I9	ASHGROVE DR	I9	AZTEC PL	G10
ABERNETHY LN	D3	ALDERBROOK DR	C2	AMERICA DR	E3	APPLE LN	J10	ASHLAND AV	D5, E5	AZURE CT	E6
ABILENE WY	H8	ALDERBROOK WY	C2	AMERICAN EAGLE BL	I10	APPLE TREE CT	H8	ASHLAND COMMUNITY SQ	I8	B	
ABINGDON CT	D6	ALDERDALE PL	D3	AMERICAN ELM CT	J10	APPOMATTOX AV	D6, E6	ASHLAND VILLAGE SQ	I8	BABBITT LN	H10
ABNER AV	G11	ALDERWOOD WY	D3	AMERICAN LEGION DR	F6	AQUA VIEW CT	F4	ASHLER LN	D3	BABBLING BROOK CT	C1, C2
ACADIA DR	J9	ALDIE RD	B4, C4	AMES CT	I11	ARABIAN PL	G9	ASHLEY CT	G7	BABER DR	G6
ACADIA PARK DR	E4	ALDRICH PL	H11	AMESBURY ST	G10	ARAGON CT	F6	ASHLEYS PARK LN	E4	BACKUS LN	D6
ACCOLON CT	I9	ALDRIN ST	G11	AMHERST CT	D6	ARBEE CT	H6	ASHLEYS PARK LN	E4	BACKWATER CT	I9
ACCORD CT	C3	ALENDALE CT	F8	AMHERST DR	D6	ARBOR CT	H10	ASHMERE CL	I9	BACON RACE RD	F9, G9
ACER CT	H8	ALESSI DR	F5, G5	AMIDON AV	J9	ARCADIAN SHORE CT	E2	ASHMONT CT	G9	BACONS CASTLE CT	I8
ACER LN	E6	ALEXA CT	E7	AMSTERDAM CT	D2, E2	ARCARI DR	F4	ASHTON AV	D5, E5, E6	BADER DR	D5
ACERVILLE PL	C3	ALEXANDER HAYS RD	F4	AMY LN	H6	ARCHELON WY	H8	ASHWOOD CT	H9	BADGER CT	I10
ACORN CT	H10	ALEXANDER PL	I9	ANACORTES TL	D2	ARCHER CT	H10	ASPEN PL	E6	BAGPIPE CT	F4
ACTS LN	J9	ALEXANDERS MILL CT	C2	ANCESTRY CT	C3	ARDEN CT	I10	ASPEN TRAIL CT	J10	BAILEY ST	K10
ADA LN	G6	ALEXIS CT	H11	ANCHOR BEND CL	I10	ARDMORE LP	H9	ASPEN TREE LN	H5	BAILEYSBURG LN	F2
ADAIR LN	G9	ALEXIS RD	H11	ANCHOR CT	G10	ARIEL CT	E6	ASPEN WOOD CT	F5	BAINBRIDGE CT	E6
ADAMS ST	D6, H10	ALFORD VALLEY LN	G8	ANCHOR MILL PL	E3	ARIS CT	H8	ASPIRE CT	E4	BAKER ST	D6, E6
ADAMSON ST	E6	ALGONAC LP	J10	ANCHORAGE COVE	J9	ARIZONA AV	H11	ASSATEAGUE PL	I8	BAKERSFIELD ST	H9, H10
ADDLERFIELD WY	C2	ALISON ST	G11, H11	ANCHORSTONE DR	G9	ARIZONA CT	H11	ASSETT LP	E5	BAKERWOOD PL	C3
ADEL DR	H7	ALISTAIR DR	G8	ANCIENT OAK CT	F7	ARKANSAS CT	H11	ASSOCIATES CT	E5	BALD EAGLE LN	I11
ADELMAN RUN CT	H8	ALL SAINTS PL	G10	ANDERSON AV	K10	ARKANSAS ST	H11	ASTER HAVEN CL	C2, D2	BALI CT	G9
ADEN RD	F4, G4, H4, H5, H6, H7	ALLAIRE DR	D2	ANDERSON CT	D5, H10	ARKENDALE ST	H10	ATKINS WY	D3	BALLAGAN CT	E3
ADERMAN CT	G10	ALLEGHANY RD	D6	ANDERSON RD	J9	ARLINGTON AV	D6	ATLAS PL	G8	BALLANTRAE ST	E6, E7
ADIRONDAK CT	D3	ALLEGRO DR	F6	ANDERSON ST	H10	ARMADA PL	G10	ATLAWALK WY	D3	BALLAST LN	I10
ADLER LN	D5	ALLEN DENT RD	I10	ANDES CT	H8	ARMITAGE CT	I10	ATTERBURY CT	I9	BALLERINA LP	H10, I10
ADMEASURE CL CL	I10	ALLEN ST	F6	ANDORRA DR	H9	ARMOUR CT	C2	ATTINGHAM CT	F7	BALLON CT	H10, I10
ADMEASURE CL	I10	ALLENS MILL BL	C2	ANDOVER CT	G10	ARMSTEAD ST	G11, H11	ATWATER LN	I9	BALLS BLUFF CT	I8
ADMIRAL BAKER CL	C2	ALLERTON CT	I10	ANDOVER HEIGHTS DR	I10	ARNICA ST	H11	AUBREY DR	D6, E6	BALLS FORD RD	D4, D5, E4
ADMIRAL BLACK DR	I10	ALLIANCE LN	H10	ANDREW DR	E7	ARNIE CT	E7	AUBURN HILLS DR	H9, I9	BALOO TR	C2
ADMIRAL DR	G11	ALLSPICE CT	G10	ANDREW HUMPHREYS CT	F4	ARNOLD PALMER DR	C2	AUBURN RD	E2, F2	BALSAM HOLLOW CT	B4
ADRIAN CT	H11	ALLSTADT FARM LP	J9	ANDREWS PL	I9	ARNOT LN	E4	AUGUSTA RD	D6	BALSAM ST	H11
ADRIATIC CT	C2	ALLWOOD CT	F6	ANDRUS DR	H8	ARRINGTON CT	F6, G6	AUGUSTUS CT	G9	BALTUSROL BL	D2, D3, E2
ADRIENNE PL	E6	ALMANSOR PL	C2	ANDY CT	H9	ARRINGTON FARM CT	E7	AURORA DR	H10	BAMBI CT	I10
ADRIFT CT	I10	ALMOND ST	E6	ANGEL FALLS ST	E4	ARROWFIELD TR	C2	AUSLEY CT	H5	BANBURY DR	B3, C3
AEGEAN TR	F10	ALMOND TREE CT	F6	ANGELOND LN	D4	ARROWHEAD CT	G10	AUSTIN CT	H10	BANCHORY PL	F3
AFFIRMED PL	D3	ALPAUGH ST	F6, F7	ANGLIA LP	I9	ARROWLEAF TN	E2	AUSTIN WY	F6	BANCROFT LN	G9
AFTON CT	E6, H9	ALPHA CT	E6	ANGUS DR	C3	ARROWWOOD DR	E7, F7	AUSTRALIA PL	H8	BANBERRY CL	G8
AGENCY LP	J9	ALPINE BAY LP	D2, E2	ANJOU CT	F6	ARTEMUS RD	C3, C4	AUTUMN DRIVE DR	D5	BANJO CT	I10
AIDEN DR	H11	ALPINE ST	D6, E6	ANN NATALIE LN	G6	ARTERY LN	H9	AUTUMN BROOK LN	G7	BANK BEAVER CT	G7
		ALPS DR	H8	ANN SCARLET CT	I11			AUTUMN GLORY LN	E4		
		ALTENBURY LP	D3	ANNA CT	E6, E7			AUTUMN LN	I9		
		ALTOMARE TRACE WY	I9								

Attendance Area Map Book - Street Index

Street Name	Page	Street Name	Page	Street Name	Page	Street Name	Page	Street Name	Page	Street Name	Page
BANKHEAD DR	E6	BATTLEVIEW PY	D5	BELGROVE GARDENS LN	E3	BETHLEHEM RD	D5, E5	BLOSSOM HILL DR	C2	BOUQUET LN	I10
BANKHEAD ME	E6	BAUER RD	K10	BELL CT	H9, H10	BETHPAGE LN	C2	BLOSSOM LN	F8	BOURNE PL	E4
BANKS CT	J9	BAXTER ST	G11, H11	BELL WOOD FARM LN	F3	BETON CT	C3	BLOWING LEAF PL	I9	BOUTILIER LN	F6
BANNERWOOD DR	E5	BAY CL	H11	BELLE GRAE DR	D5	BETTIS AV	J9	BLUE BELL CT	F8	BOW HUNTER CT	G7
BANNON WY	H10	BAY ST	H11	BELLE VIEW RD	H11	BEVANWOOD DR	I9	BLUE GRAY CL	D5	BOWERS BROOK PL	E3
BANTRY CT	H8	BAY VISTA DR	H11	BELLEAU WOOD DR	K10	BEVERLEY MILL DR	C1, D1	BLUE HERON WY	E3	BOWERS HILL DR	C2, C3
BARBADOS LN	D5	BAYBERRY AV	E6	BELLEPLAIN CT	I10	BEVERLY RD	D1	BLUE JAY CT	H9	BOWES LN	H10
BARBEE RD	G5	BAYBERRY CT	E6	BELLEVILLE AV	H10	BEXHILL CT	D2	BLUE POOL DR	I10	BOWLINE LP	G10, G11
BARBEQUE PL	I10	BAYFIELD DR	H10	BELLFLOWER CT	H10	BICYCLE PL	I10	BLUE RIDGE CT	E5	BOWLING GREEN WY	E3
BARCELONA CT	I10	BAYLOR PARK CT	E4	BELLINGHAM DR	D3	BIDDEFORD WY	H10	BLUEBIRD LN	C4	BOWMAN CT	H10
BARGE CL	I10	BAYLOR ST	H10	BELLONA RD	H11	BIDDLE AV	K10	BLUEFIN DR	H9	BOWMANS FOLLY DR	H8, I8
BARGER PL	I9	BAYONET WY	E5	BELMONT BAY DR	G11, H11	BIDWELL PL	E3	BLUEGRASS CT	G4	BOX ELDER LP	D3
BARKHAM DR	H10	BAYOU BEND CL	J9	BELMONT DR	H11	BIG CREST LN	I11	BLUFF POINT CT	E3	BOX TURTLE CT	H8
BARKSDALE ST	H10	BAYOU WOOD CL	G11	BELMONT GROVE RD	H3, H4	BIG OAK CL	F8	BLUFF VIEW CT	G10	BOXWOOD DR	I9
BARKWOOD DR	H9	BAYSIDE AV	H11	BELVEDERE DR	H10	BIG SPRINGS LP	E4	BLYSDALE LN	G9	BOXWOOD FARMS DR	B4
BARLEY FIELD PL	D3	BAYVIEW DR	H11	BELWOOD LN	H9	BIGLEAF MAPLE CT	E3	BLYTH CT	I9	BOYD CT	H9
BARN OWL CT	E3	BEACHLAND WY	I9	BEN LOMOND PARK DR	D6	BINDER CT	I10	BOAR FARM CT	F6	BOYDTON PLANK CT	C3
BARN SWALLOW PL	I11	BEACHVIEW CREEK DR	G8	BENBOW CT	H10	BIRCH CREEK CT	J10	BOAR RUN CT	I8	BOYER LN	F8, G8
BARNABAS TL	H10, I10	BEACHVIEW DR	I9	BENCHMARK LN	E3	BIRCH ST	E7	BOATERS COVE PL	H11	BRACKEN CT	F7
BARNACLE PL	I9	BEACHWATER CT	I9	BENCREST WY	D3	BIRCH WHITE CT	H8	BOATSWAIN CL	I10	BRACKETS FORD CL	F6
BARNETT AV	K10	BEACON CT	I9	BENECIA LN	I9	BIRCHDALE AV	H10	BOBBY SPENCER ST	G4	BRACKNELL DR	G9
BARNETT ST	E6	BEACON HILL PL	I9	BENEDICT CT	I10	BIRCHDALE SQ	H10	BOBCAT CT	H9	BRADDOCK DR	H10
BARNETTE CL	K9, K10	BEADFIELD CT	G7	BENEDICTINE WY	E4	BIRCHWOOD CT	E6	BOBEDGE DR	D2	BRADEN DR	E5
BARNWOOD RD	E7	BEALE CT	H10	BENFORD DR	C3	BIRD HAVEN WY	I9	BOBOLINK DR	I11	BRADFORD LN	H7
BARRETT DR	E5, E6	BEAMER WY	E5	BENGAL PL	C2	BIRD WATCH CT	I11	BOBSTER CT	I10	BRADFORD ST	H10
BARRINGTON PL	I9	BEAR CREEK DR	F7	BENITA FITZGERALD DR	H10, I10	BIRKENHEAD PL	D3	BOBWHITE DR	C4	BRADLEY CEMETERY WY	F6
BARRISTER PL	G9, G10	BEAR HOLLOW TL	B1	BENNETT ST	E6	BIRMINGHAM DR	E7	BODENSEE LN	H7, H8	BRADLEY CT	E7
BARRLEY CT	J10	BEARHURST DR	E3	BENS WY	F6	BIRNHAM WOOD CT	E2	BOGIE LN	E3	BRADLEY FOREST RD	F6, G6
BARRLEY DR	J10	BEARS DEN CT	F7	BENSON CT	I9	BISBEE CT	H10	BOGNER DR	I9	BRADLEY FORGE DR	F6
BARRON HEIGHTS RD	J9	BEARSS LP	K10	BENT GRASS DR	C2	BISCUIT CT	I10	BOLD VENTURE WY	D3	BRADYS HILL RD	J9
BARRON ST	G7	BEARSS RD	K10	BENT TREE LN	F7, F8	BISHOP PL	I9	BOLEY PL	E3	BRAEMAR PY	F4
BARRONS REACH LN	E4	BEATEN PATH CT	J9, J10	BENTLEY CL	H10	BISMARCK AV	H10	BOLLARD LN	I10	BRAEMAR VILLAGE PZ	E4
BARROWS LN	G9	BEAU RIDGE DR	I10	BENTON LAKE RD	E4	BISON CT	G9	BOLTER LN	F4	BRAE LN	E6, F6
BARTON CT	H10	BEAUFONT SPRING CT	G9	BENTON ST	H10	BITTERN WY	E3	BOLTON OVERLOOK CT	F9	BRAHMS DR	H10, I10
BARTOW PL	E6	BEAUMONT RD	H10	BENVENUE RD	B3	BITTERROOT CT	D3	BOMBAY WY	G9	BRAIDED STREAM DR	E3
BARTOW ST	E6	BEAUREGARD AV	E6	BERKELEY DR	B2	BITTLE LN	F3, G3	BONAIR DR	D6	BRAMBLE CT	E6
BASIL CT	G8	BEAVER DAM RD	I9	BERKLEY LN	H10	BIXBY RD	H10	BOND CT	E6	BRAMBLEWOOD LN	I10
BASILONE DR	K10	BEAVER FORD RD	G9, G10	BERKSHIRE DR	H10	BIXLEY HILL CT	I10	BONFIRE DR	D3	BRAMPTON CT	G9
BASILWOOD DR	F6	BEAVER MILL LN	G7	BERKSHIRE ST	F6	BJORK LN	G9	BONHAM CL	E5, E6	BRANCH PARK TR	E4
BASIN ST	H11	BEAVER POND RD	G9	BERLIN CT	H10	BLACK FOREST LN	G9	BONITA CT	H10	BRANCH ST	G3
BASIN VIEW LN	I10	BEAVERWOOD PL	G10	BERMUDA LN	D5	BLACK HAWK CT	E7	BONNEVILLE LN	H9	BRANCHVIEW CT	F6
BASKET RING CT	D3	BECK LN	E6	BERNARD CT	F6	BLACK HORSE CT	D5	BONNIE BRAE FARM DR	C2	BRANCHVIEW LN	F6
BASQUE PL	G10	BECKHAM CT	E7	BERRY POND PL	C2	BLACKBURN RD	H10, H11, I10	BONNIE BRIAR LP	D2, E2	BRANDON CT	H10
BASS POND CT	G8	BECKY CT	E7	BERRY RD	B3	BLACKJACK OAK LN	I10	BONNY RD	H10	BRANDON HILL LP	D3
BASSETT CT	J9	BEDDER STONE PL	E4	BERRYVILLE CT	C2	BLACKSMITH TR	I11	BONNYKELLY CT	F3	BRANDON ST	E7
BASSWOOD DR	G8	BEDFORD RD	D5	BERTALICE CT	F5	BLACKSTONE RD	E6	BOOMERANG WY	D3	BRANDON WY	D5
BATEMAN CT	G10	BEE ST	E6	BERTHA CT	E6	BLADEN PL	D2	BOSNA CT	F6	BRANDY LN	F3, G3
BATH CT	H10	BEECH LN	J10	BERTRAM ST	G9	BLAIR BROOK CT	C3	BOTHWELL CT	K10	BRANDY MOOR LP	I10
BATHGATE WY	E4, F4	BEECH PL	E6	BERWICK PL	G9	BLAIR CT	H10	BOTSFORD RD	D5, D6	BRANDYWINE RD	I9
BATLEY PL	G9	BEECHNUT CT	G10	BESSIE WATSON LN	H8	BLAKE WY	C2	BOTTNER CT	H11	BRAVE CT	D2
BATTALION SQ	F4	BEECHTREE DR	G6	BETHANY CT	F6	BLANCHFIELD AV	K10	BOTTS AV	H11	BRAWNER DR	I9
BATTALION WY	E7	BEECHTREE LN	I10	BETHANY SPRINGS ME	E4	BLAND DR	D5	BOUNDARY AV	D6	BRAWNERS FARM PL	G11
BATTERSEA RD	I9	BEECHWOOD LN	K10	BETHEL CHURCH DR	H10	BLANDSFORD DR	F7	BOUNDBROOK TR	E4	BRAXTED LN	E6
BATTERY HEIGHTS BL	E6	BEEGEE CT	G11	BETHEL RD	H7	BLAZER LP	H10	BOUNTIFUL LN	H10, I10	BRAZIL CL	H10
BATTERY HILL CL	I10	BEL AIR PLANTATION RD	H9	BETHLEHEM CHURCH RD	K9	BLEIGHT DR	D2, D3				
BATTLE CT	E6	BEL AIR RD	H11			BLENDIA LN	E5				
BATTLE ST	E6	BEL AIRE ESTATES PL	H8			BLOOMFIELD DR	I9				
BATTLEFIELD DR	F5, F6	BELFIELD CT	G10			BLOOMS QUARRY LN	E6, E7				
		BELFRY LN	H10			BLOOMS RD	E7				
						BLOOMSBURY CT	G10				

Attendance Area Map Book - Street Index

Street Name	Page	Street Name	Page	Street Name	Page	Street Name	Page	Street Name	Page	Street Name	Page
BRAZILNUT CT	H8	BRINESTONE PL	C3	BUCHANAN CT	G8	BUTTERFLY WY	J10	CAMFIELD CT	D5	CARLINGTON VALLEY CT	F7
BRECHIN WY	D5	BRINKLEY LN	E6	BUCK BOARD CT	G9	BUTTERNUT CL	F6	CAMP JONES CT	F4	CARLSBAD RD	H9
BRECKENRIDGE RD	J8	BRINN CT	H7	BUCK LN	I9	BUTTERNUT ST	E5, E6	CAMP SNYDER BL	C2, D2	CARLSMORE CT	D3
BRECKINRIDGE LN	G8	BRISTOL CL	G10	BUCKEYE CT	E6	BUTTON ST	K9, K10	CAMPAIGN CT	D5	CARLTON DR	E6
BREEDEN AV	E6	BRISTOL CT	H10	BUCKEYE TIMBER DR	E4	BUTTONBUSH CT	E6	CAMPBELL CT	D5	CARLTON OAKS PL	C2
BREEDERS CUP DR	D3	BRISTOW CENTER DR	F4	BUCKHALL FARM CT	E7	BUTTONWOOD CT	H8	CAMPBELL LN	H9	CARLY LN	G10
BREEZE WY	I9	BRISTOW RD	F4, F5, G5, G6, H6, H7	BUCKHALL RD	F7	BUTTRESS LN	E6	CAMPFIRE CT	E4	CARMEL WY	F6
BREEZEWAY DR	F4	BRISTOW RIDGE LN	G5	BUCKINGHAM CT	I9	BYBROOK LN	G10	CAMPFOR CT	F6	CARMELLA CT	E3
BREEZEWOOD CT	C3	BRISTOW STATION DR	F4	BUCKLAND MILL RD	E2	BYRD DR	E6	CAMUS ME	H10	CARMODY PL	H10
BREEZY KNOLL DR	E7	BRISTOW VILLAGE BL	F4	BUCKLEY CT	G9	BYRNE PL	G7	CANADA GOOSE LP	I11	CARNOCH WY	F4
BREEZY RIDGE WY	H11	BRISTOW WOODS CT	G6	BUCKNER RD	F6	BYRON ST	D6	CANAL RD	J9	CAROL AV	G6
BREMEN CT	I10	BRITON CT	G9	BUELL CT	J9	C		CANARY CT	H9	CAROLINA DR	F5
BREMERTON DR	H10	BRITANNY CT	G9	BUENA CT	H10	C ST	J9, K10	CANCUN CT	E2	CAROLINA INFANTRY WY	D4
BREN FOREST WY	G8	BROADLANDS CT	E3	BUENA VISTA DR	I9	CABEL DR	E6	CANDICE DR	J10	CAROLINE CT	H11
BRENDAL WY	F6	BROADLANDS LN	E3	BUFFALO CT	H10	CABIN BRANCH CT	F6, F7	CANDLESTICK CT	I9	CAROLINE ST	H11
BRENDON DR	H7	BROADLEAF TR	D3	BUFFLEHEAD CT	G10	CABIN RD	J10	CANDLEWOOD CT	H11	CAROLYN FOREST DR	G11
BRENMILL LN	G6	BROADSWORD DR	F3, F4	BUFORD LN	H6	CABIN RIDGE CT	F6	CANDY CT	F5, F6	CARRAGEEN DR	H8
BRENT RIDGE CT	J10	BROADWAY ST	K10	BUGLE CT	F6	CABOOSE TL	D2	CANE BRAKE ME	E4	CARRIAGE FORD RD	H4, H3, H4
BRENT ST	E6	BROADWINGED DR	E3	BUGLECALL PL	D3	CABOT CT	E6	CANMORE WY	F4	CARRIAGE HILL DR	H8
BRENTSVILLE RD	F6, G6	BROCKENBROUGH DR	J9	BUILDAMERICA DR	H11	CADBURY WY	H10	CANNON BALL CT	E5	CARRIAGE LN	E6
BRENTSVILLE RUN CT	F6	BROGUE CT	D3	BULKHEAD DR	I10	CADET CT	E4	CANNON BLUFF DR	F8, G8, G9	CARRICK DR	D3, E3
BRENTTOWN CT	G4	BROKEN BRANCH LN	D5	BULL LEA LN	D3	CAGNEY CT	I9	CANNON RIDGE DR	E6	CARRIE LN	F7
BRENTWOOD CT	H10	BROKER LN	I10	BULL RUN	C4, C5	CAHILL LN	J10	CANNON ST	K10	CARRINGTON PL	D5
BRENTWOOD DR	F7	BROMLEY CT	F10	BULL RUN RD	D6	CAHILL MOUNTAIN WY	F4	CANNONEER CT	E6	CARROLL AV	I10
BRETTON WOODS DR	E6	BRONCO WY	I10	BULLEN BLUFF TR	D3	CAIRO PL	G9	CANNONS CT	H11	CARRS BROOKE WY	I8
BREVARD PARK CT	E4	BRONSON CT	H10	BULLOCH DR	D5	CAISSON CT	F8, F9	CANOVA DR	G7	CARSON DR	H9, H10
BREVET CT	F4	BROOK DR	H10	BUNA ST	K10	CAITHNESS CL	F4	CANOVA FOREST CT	G7	CARTAGENA DR	D2
BREWER CREEK PL	E4	BROOKE FARM CT	G10, G11	BUNKER CT	I9	CAITLIN CT	E5	CANOVA SPRINGS PL	G7	CARTER LN	G11
BREWERS SPRING RD	D4	BROOKFIELD RD	G4	BUOY CT	I10	CAJUN CT	J9	CANTANIA PL	G10	CARTERWOOD DR	D3
BREWLAND WY	F4	BROOKMEAD DR	G7	BURBANK LN	H10	CALADIU DR	F6	CANTER LN	B4	CARTHAGE DR	H10
BREWSTER CL	G10	BROOKMOOR LN	H10	BURGHEAD DR	F4	CALDER CT	E7	CANTERBURY LN	B3, C3	CARTWRIGHT CT	E7
BRIAN CT	E7	BROOKS LN	D7	BURGUNDY PL	G10	CALEB CT	G10	CANTON CT	I10	CARVER RD	D2
BRIAR ROSE LN	G11	BROOKSIDE CT	G11	BURKE DR	H11	CALEDONIA CL	G10	CANTWELL ST	D3	CARVETH PL	H11
BRIARMONT LN	F6	BROOKSTONE CT	D5	BURLEIGH LN	H10	CALEXICO LN	H9, I9	CANVASBACK CT	I11	CASABLANCA CT	H6, H7
BRIARWOOD DR	J10	BROOKVIEW CT	D5	BURLINGTON CT	E6	CALIFORNIA ST	H11	CANYON CREEK WY	C2	CASCABEL CT	G8, G9
BRICE HOUSE CT	G10	BROOKVILLE LN	H10	BURMA RD	I8, I9	CALLA CT	H11	CAPE COD CT	G10	CASCADE FALLS DR	E4
BRICE ST	H11	BROOKWAY CT	F10	BURNET CT	F6	CALLAN DR	D5	CAPE MAY CT	I10	CASCADE WY	G9
BRICKERT PL	G9	BROTHERS CT	G6	BURNING RIDGE CT	G9	CALLAO CT	I10	CAPERION CT	H8	CASEY LN	E3, E4
BRICKSHIRE LN	F6	BROUGHTON PL	D3	BURNLEY GLEN CT	C3	CALLEE WY	H10	CAPITAL CT	F5	CASPIAN WY	F6
BRICKWOOD DR	H10	BROWN DEER CT	C2	BURNS DR	H11	CALLIE FURNACE CT	I8	CAPON TREE LN	I10	CASS BROOK LN	I10, J10
BRIDGEPORT DR	H9	BROWN THRASHER CT	E3	BURNSIDE CT	E7	CALLOWAY CT	G10	CAPRI LN	I10, J10	CASS PL	D5
BRIDGETON CT	F10	BROWNING CT	F6	BURNSIDE FARM PL	C2	CALM POND CT	E7	CAPTAINS COVE	G11	CASSANDRA CT	G10
BRIDLE LN	B4	BROWNS LN	E6, E7	BURNSIDE RD	E5	CALOOSA WY	H10	CAPTAINS CT	G10	CAST OFF LP	I10
BRIDLE POST PL	G7	BROWNS PL	E6	BURNT TREE DR	F7	CALTHORPE PL	D3	CARA DR	G11	CASTILE CT	G10
BRIDLEWOOD DR	E3	BROZ CT	F6	BURNTWOOD CT	G11	CALUMET CT	C3	CARAPACE CT	G8, H8	CASTLE CT	H9
BRIDWELL DR	G5	BRUCE CT	E6	BURR LN	H10	CALVARY CT	D5, E5	CARAWAY CL	D5	CASTLE HILL DR	H10
BRIER CREEK DR	C2	BRUIIN CT	F7	BURRELL LN	D5, E5	CALVERT ST	H11	CARBOROUGH ST	K10	CASTLE RD	D5, D6
BRIER POND CL	I10	BRUNGER ST	G6	BURROUGH HILL LN	J10	CALVERTS MILL WY	E3	CARDAMOM DR	G10	CASTLEBRIDGE LN	H9
BRIGADE CT	E6	BRUNS LN	I4	BURTON ST	H11	CALYPSO DR	F6	CARDIFF CT	G10	CATALPA CT	H10
BRIGANTINE LN	E6	BRUNSWICK CT	H10	BURWELL RD	E2, F2	CALYPSO FALLS WY	E4	CARDIN PL	H9	CATAMARAN CT	I9
BRIGGS WY	H10, I10	BRUSH LN	J8	BUSCHWOOD ME	E3	CAM FELLA LN	D3	CARDINAL CREST DR	H9, I9	CATAPULT LN	E3
BRIGHT POND WY	E7	BRUSSELS WY	G9	BUSHEY DR	I10	CAMBORNE CT	E4	CARDINAL DR	H9, I9, I10	CATAWBA DR	G9
BRIGHTLEAF CT	H9	BRUTON PARISH CT	E6	BUSICK CT	D2	CAMDEN PARK CT	E4	CARDINAL HEIGHTS RD	K10	CATBIRD DR	E3
BRIGHTON WY	D5	BRYAN CT	H10	BUSINESS CENTER CT	F5	CAMDENHURST DR	D3	CARDINAL RIDGE CT	F9	CATBRIER CT	H10
BRIGHTVIEW WY	D3			BUSINESS WY	E6	CAMELLIA LN	H9	CARIBBEAN CT	C2	CATENARY DR	I10
BRIGHTWOOD LN	H10			BUTLER PL	I9	CAMELOT CT	I9			CATHARPIN RD	C3, D3
BRIGSTOCK CT	E4			BUTTERCUP PL	D5	CAMERON ST	J9			CATHARPIN VALLEY DR	C3, C4
BRINESTONE ACCESS RD	C3			BUTTERFIELD ST	D5						

Attendance Area Map Book - Street Index

Street Name	Page	Street Name	Page	Street Name	Page	Street Name	Page	Street Name	Page	Street Name	Page
CATHARPIN WY	C3	CHACONAS CT	E2	CHAUCER LN	G9	CHIPPER CT	E3	CLIFTON MANOR PL	B3	COLFAX CT	E6
CATHEDRAL DR	G10	CHADDS LANDING WY	D6	CHEAL CT	A2	CHISHOLM LN	J10	CLIFTON ST	D6, E5, E6	COLFAX DR	D6, E6
CATHER AV	F6	CHADDSFORD TR	G8	CHELMER CT	G9	CHOATE CT	I10	CLINTON DR	H6	COLFAX RD	H11
CATLETTS STATION CT	F4	CHADWICK CT	G10	CHELMSFORD DR	D3	CHOCTAW RIDGE CT	G10	CLIPPER DR	G10, G11	COLGATE CT	G10
CATLIN AV	K10	CHAFFINS FARM CT	C3	CHELSEA DR	H10	CHOGBURN LN	J10	CLORE PL	G9	COLLIER LN	E3
CATO CT	J9	CHALET CT	G10	CHELSON LN	G9	CHOIR ST	H10	CLOUDBERRY WY	F6	COLLINGHAM PL	D3
CATOCTIN DR	G10	CHALFONT DR	C3	CHELTHENHAM CT	G10, G11	CHOKECHERRY CT	F5	CLOUDS HILL PL	F7	COLLINGTON CT	H11
CATON HILL ENT R	H10	CHALICE CT	I9	CHENEY WY	D3	CHOPAWAMSI CT	I10	CLOVER CT	D5	COLLINGWOOD CT	G10
CATON HILL RD	H10	CHAMBERLAIN PL	H10	CHERBORG PL	G9	CHORLEY WY	E4	CLOVER HILL CT	F6	COLLINREID CT	F7
CATON PL	G7	CHAMBERRY CL	C3	CHEROKEE RUN CT	C2	CHOWNING CT	I10	CLOVER HILL RD	E6, F5, F6	COLLINS CT	B2
CATROCK SLUICE WY	I8	CHAMBORD LN	G9	CHERRY HILL RD	J10, J11	CHRISTIAN LN	G6, G7	CLOVERDALE RD	H9, H10	COLONEL CT	E5, F5
CATTAIL CT	D5	CHAMPION CT	E6	CHERRY OAK CT	E5	CHRISTINE PL	G6	CLOVERTREE CT	D5	COLONEL TANSILL CT	I8
CAVALETTI CT	C3	CHAMPION OAK DR	I9	CHERRY RIDGE CT	H8	CHRISTY LN	H10	CLOYD WY	H8	COLONEL WEAVERS CT	F7
CAVALIER DR	G10	CHAMPIONSHIP DR	C2	CHERRY ST	E6	CHRYSLER CT	H9	CLUB CT	F9	COLONEL WOOD RD	D2, D3
CAVALRY WY	G9	CHAMPLAIN DR	G7	CHERRY TREE LN	F6	CHUCKS PL	C3	CLUBHOUSE RD	D3, E3	COLONIAL DR	G11
CAVALRY LN	E6	CHAMPS MILL CT	G7	CHERRYDALE DR	H10	CHULA PL	H9	CLUSTER HOUSE WY	D2	COLONIAL PORT RD	J10
CAVE CT	F10, G10	CHANCEFORD DR	F9, G9	CHELVIL CT	F6	CHURCH HILL DR	H11	COACH WY	D2	COLONIAL ST	J9
CAVENDISH RUN CT	B3, B4	CHANCELLOR DR	G10	CHEVIL CT	F6	CHURCH ST	E6	COACHCREST CT	D5	COLONIAL VILLAGE LP	I8
CAXTON PL	I9	CHANDLER DR	H8	CHEVIL CT	F6	CHURCHMAN WY	G9	COACHVIEW CT	D3	COLONNADE CT	F9
CAYBURY PL	D3	CHANDLER FARM WY	F7	CHEVIL CT	F6	CHURCHSIDE DR	E3	COACHMAN TR	I10	COLONY CREEK CT	H8
CEBU ISLAND CT	G10	CHANGING LEAF TR	E4	CHEVIL CT	F6	CINCH LN	D3	COBB CT	H11	COLORADO AV	H11, I11
CECIL RD	G6, G7	CHAPARRAL DR	G10	CHEVIL CT	F6	CINDY LN	I9	COBB RD	G6, G7	COLORIVER RD	G8
CECILIA CT	G11	CHAPEL DR	J9	CHEVIL CT	F6	CINNAMON ST	G10	COBBLE POND WY	E7	COLT FOOT CT	H8
CEDAR BRANCH DR	D2, E2	CHAPEL HILL RD	I11	CHEVIL CT	F6	CIRCUIT CT	C3	COBBLERS GREEN CT	D3	COLTON LN	D5
CEDAR COVE WY	H11	CHAPEL SPRINGS NEW RD	F4	CHEVIL CT	F6	CISLUT LN	E7, F7	COBBLESTONE CT	G7	COLUMBIA RD	H11
CEDAR CREEK DR	F6	CHAPEL SPRINGS RD	F4	CHEVIL CT	F6	CISMON CT	G10	COBDEN CT	E5	COLUMBIA SPRINGS WY	E4
CEDAR CREST CT	G10	CHAPEL TOWN ME	F4	CHEVIL CT	F6	CLANCY DR	J10	COBIA CT	H9	COLVIN LN	G4, G5
CEDAR DR	J10	CHAPELWOOD CT	E3	CHEVIL CT	F6	CLARA BARTON DR	F4	COCKPIT POINT RD	J10, J11	COMANCHE CT	D2
CEDAR KNOLL CT	H9	CHAPMAN MILL TL	I9	CHEVIL CT	F6	CLAREMONT LN	H9	COCKRELL RD	E5, E6	COMFORT CT	E3
CEDAR RIDGE DR	F6	CHAPMAN OAK DR	E6	CHEVIL CT	F6	CLAREMONT ST	E6	CODE WY	H10	COMMERCE CT	E6
CEDAR RUN DR	H5	CHAPMAN PL	I9	CHEVIL CT	F6	CLARET WY	E3	COFFEE TREE CT	F5	COMMERCE ST	G11
CEDARVILLE CT	C3	CHAPMAN RD	F6	CHEVIL CT	F6	CLARINET CT	H11	COGENBURY CT	I9	COMMISSION CT	G10
CEDARWOOD CT	G10	CHAPOWHITE DR	G9	CHEVIL CT	F6	CLARK PL	E6, F6	COGGS BILL DR	E6	COMMITMENT CT	H9, I9
CELEBRATION WY	I9	CHARDON CT	E7	CHEVIL CT	F6	CLARKFORD CT	G10	COHASSET LN	G10	COMMONWEALTH CT	G8
CELESTE CT	D3	CHARDONNAY PL	E3	CHEVIL CT	F6	CLARKS MOUNTAIN RD	F4	COINER HOUSE PL	I8	COMMUNITY DR	E5
CELESTIAL DR	I10	CHARING CT	G10	CHEVIL CT	F6	CLARKTON CT	D2	COLBERT LN	E7, F7	COMPASS CL	I10
CELLAR DOOR DR	D3, D4	CHARISMATIC WY	D3	CHEVIL CT	F6	CLASSIC CT	G10, H10	COLBURN DR	D6	COMPTONS LN	D4
CELLO WY	E7	CHARITY CT	H10	CHEVIL CT	F6	CLASSIC LAKES WY	G6, H6	COLBY DR	G10	COMRIE WY	E3
CELTIC LN	H8	CHARLENE DR	C3	CHEVIL CT	F6	CLASSIC OAKS CT	H7	COLBY HUNT CT	C3	COMUS CT	H8, I8
CENTER ENTRANCE CT	D5	CHARLES CT	H11	CHEVIL CT	F6	CLASSIC SPRINGS DR	G7	COLCHESTER FERRY PL	G11	CONCERTO CT	F6
CENTER LN	G11	CHARLES EWELL LN	H8, H9	CHEVIL CT	F6	CLATTERBUCK LP	D3	COLCHESTER PARK DR	H7	CONCORD DR	H9
CENTER ST	E6, G3, K10	CHARLES LACEY DR	G8	CHEVIL CT	F6	CLAWSON LN	G8	COLCHESTER RD	H11	CONDOR LN	G10
CENTERPOINTE WY	G9	CHARLES ST	D2	CHEVIL CT	F6	CLAY HILL CT	D3	COLD HARBOR LP	E6	CONFEDERATE CT	J9
CENTERTON LN	D6	CHARLES WACK ST	G6	CHEVIL CT	F6	CLAYTON RD	E4, E5	COLD SPRING CT	E2	CONFEDERATE TL	E5, E6
CENTRAL BRIDGE PZ	H10	CHARLTON CT	H9	CHEVIL CT	F6	CLEAR LAKE CL	H11	COLD STREAM GUARD CT	F4	CONGRESS ST	H11
CENTRAL LP	H10	CHARMED CT	F9	CHEVIL CT	F6	CLEARVIEW AV	C3	COLDFIELD LN	H9	CONIFER CT	H5
CENTRAL PARK DR	F5, H9	CHARWOOD CT	D6	CHEVIL CT	F6	CLEARWATER CT	I9	COLE TIMOTHY CT	G7	CONKLIN WY	D3
CENTREVILLE RD	D7, E6, E7	CHARTER CT	G9	CHEVIL CT	F6	CLEARY ST	F6	COLEBROOK CT	G10	CONLEY PL	D2, D3
CENTURY OAK CT	H7	CHASE CT	D6	CHEVIL CT	F6	CLEBURNE LN	G8	COLEBROOK LN	G10	CONNER DR	E6, E7
CENTURY PARK DR	D4	CHASE EAGLE LN	I10	CHEVIL CT	F6	CLEEVE HILL CT	I10	COLEMAN RECTOR CT	F4	CONQUEST CT	G9
CERISE CT	F6	CHASTE TREE PL	G9	CHEVIL CT	F6	CLEMATIS ST	F6	COLEMAN ST	G6	CONRAD CT	G11
CERRO GORDO RD	D1, E1, E2	CHATHAM ST	E6	CHEVIL CT	F6	CLEMENTINE WY	C2	COLES DR	F6, F7	CONSTABLE ME	H10
CERROMAR WY	E3	CHATS FORD CT	G11	CHEVIL CT	F6	CLEMSON CT	D5	COLESMIRE GATE WY	E3	CONSTANCE PL	F6
CESSFORD DR	F4	CHATSWORTH DR	E5	CHEVIL CT	F6	CLEVELAND BAY CT	E3			CONSTELLATION PL	H11
CHABLIS CL	G10	CHATTANOOGA LN	I10	CHEVIL CT	F6	CLEVELAND ST	K10			CONSTITUTION CL	G10
		CHATTER BROOK DR	B4	CHEVIL CT	F6	CLIFFBROOK CT	I9			CONTEST LN	A3, B3
		CHATTERLY LP	E5	CHEVIL CT	F6	CLIFFVIEW DR	I9			CONTRACTORS CT	E4

Attendance Area Map Book - Street Index

Street Name	Page	Street Name	Page	Street Name	Page	Street Name	Page	Street Name	Page	Street Name	Page
CONVEYOR CT	F4	COUNTRY ROADS LN	F6	CRESSIDA PL	G9	CULLEN PL	D3	DANCING TWIG DR	E3	DEER MEADOW CT	G5
CONWAY DR	H8	COUNTY COMPLEX CT	G9	CREST CT	I10	CULLERS CT	F10, G10	DANE RIDGE CL	H9	DEER PARK DR	I9
COOKE CT	E5	COUNTY DOWN CT	E3	CREST DR	I10	CULLODEN CREST LN	D3	DANE VALLEY CT	D3	DEER PATH CT	F8
COOL OAK LN	E5	COURAGE DR	H8	CREST MAPLE DR	G9	CULLODEN CT	E4	DANEHURST CL	D3	DEERFIELD LN	G11
COOL SPRING DR	C2	COURSE VIEW WY	H11	CREST RIDGE WY	G9	CULPEPER DR	H10	DANIEL CT	H6	DEL MAR DR	H9
COOLBROOK LN	G7	COURTLAND CL	D6	CRESTBROOK DR	G7	CULVERHOUSE CT	D3	DANIEL K LUDWIG DR	I11	DELANEY RD	G9, H9
COOPERS AL	G11	COURTLANDT HEIGHTS RD	H8	CRESTLEIGH CT	I9	CUMBERLAND DR	H10, H11	DANIEL STUART SQ	H10, H11	DELANO CT	H7
COOPERS LN	G6	COURTNEY DR	E6	CRESTVIEW LN	C2	CUMBERSTONE PL	D3	DANNY LN	G7	DELANO DR	H9
COPE ACCESS RD	D2	COURTYARD WY	C2, D2	CRESTWOOD DR	E5	CUMMINGS CT	H9	DANRIDGE PL	I11	DELASHMUTT DR	B2
COPELAND DR	D5, D6	COUSTEAU PL	D3	CREWS CT	E4	CUNARD CT	E3	DANUBE WY	C2	DELAWARE DR	H10, H11
COPELAND PARK WY	E4	COVANTRY LN	B3, C3	CRICKET LN	G10	CUPIDS DART CT	D5	DANVILLE RD	H9	DELINSKI WY	D4
COPPER TURTLE PL	H9	COVE LANDING DR	H11	CRIDER CT	F4	CURLING RD	G8	DAPPLE GRAY CT	G9	DELLWOOD WY	E2
COPPERFIELD WY	D5, E5	COVE LN	I9	CRIDERCREST PL	H11	CURRAN CREEK DR	C2	DARA DR	G11	DELTA CT	H9
COPPERMINE DR	D5	COVE MOUNTAIN CT	C3	CRIGGER POINT CT	E8	CURRENT LP	D3	DARBAY BROOKE CT	G11	DEMING DR	D3
COPPERSMITH TR	I11	COVERED BRIDGE LN	G9, G10	CRIMSON CROSSING WY	E3	CURTIS DR	J9	DARBYDALE AV	H9	DEMOCRACY LN	F5
CORAL BERRY DR	F5, F6	COVERSTONE DR	D5	CRIMSON LEAF CT	E3	CUSACK LN	J10	DARDEN DR	G10	DEN HOLLOW CT	H7
CORBETT CL	E7	COVERSTONE HILL CL	D5	CRISTINA CT	G10	CUSHING RD	D4	DARK FOREST DR	G7	DENALI PL	J9
CORBETT PL	E7, G11	COVEWOOD CT	D3	CRITTON CL	G10	CUSTER CT	F6, G6	DARLINGTON LP	H10, H11	DENHAM WY	E3
CORBIN CT	I10	COVINGTON PL	D6	CROAKER LN	H9	CUSTIS SQ	H11	DARNAWAY CT	F4	DENNIS CT	E4
CORBIN HALL LN	I8	COW BRANCH WY	H10	CROCE CT	D5	CUSTIS ST	H11	DARNICK CT	F4	DENSI DE CT	F4
CORBIN WOODS CT	D3	COW ME	H10	CROCKETT RD	G5	CUTTER WY	I10	DARNLEY RD	G9	DENSMORE CT	G9
CORBY ST	J9	COWNE CT	G4	CROCUS LN	I9	CUTTS AV	K10	DARROWBY ME	G11	DENSWORTH ME	D3
CORCYRA CT	F10	COX CREEK CT	C3	CROMARTY CT	E3	CUYAHOGA CT	G7	DARTFORD PL	E3	DENT LN	H10
CORDELIA CT	G9	COXCOMB ME	H10	CROMWELL CT	G10	CYCLAMEN CT	H8	DARTMOOR DR	I9	DENVER DR	D6
CORDELL AV	H9	CRABAPPLE CT	G10	CRONIN DR	H11	CYNTHIA CT	H7	DARTMOUTH LN	B3	DEPOT PL	G7
COREY DR	F6	CRABTREE FALLS DR	E4	CROOKED BRANCH CT	F6	CYNTHIA ST	E7	DARTON WOODS LP	E4	DERBY CT	H9
CORIAN DER CL	E6, F6	CRACKLING CEDAR LN	E3	CROOKED CREEK DR	F8	CYPRESS BRANCH LN	F5	DARWIN CT	I10	DERBY RUN WY	D3
CORINTHIA CT	F10	CRACKLING FIRE DR	E3	CROOKED KNOLL WY	F7	CYPRESS CT	I9	DASHIELL PL	G9	DERRIFORD CT	G9
CORNCRIB CT	F4	CRAG ME	H10	CROOKED OAKS CT	E2	CYPRESS PARK LN	D2	DAVE DR	H6	DESERT FOREST CT	C2
CORNELL CT	F9	CRAIGHILL DR	E4	CROSS CREEK WY	E2	D		DAVID CT	G11	DESERT PALM CT	J10
CORNER POST PL	C3	CRAIL CT	E3	CROSS LN	G8	D ST	H11	DAVID WILLIAMS WY	D4	DESOTO CT	H9
CORNICE PL	G9, G10	CRANBERRY CT	I9	CROSSBOW DR	G7	DABNEY RD	H11	DAVIDSON PL	D5	DESOTO FALLS CT	E4
CORNWALL STATION CT	D3	CRANES BILL WY	I11	CROSSCUT LN	I10	DABNEY RD	H11	DAVIS FAIRFAX LN	G9	DETRICK TL	I9
CORNWELL DR	G7	CRANMER ME	H9, H10	CROSSED SABRES CT	E7	DABSHIRE WY	F6	DAVIS FORD RD	F8, G8, G9	DETTINGEN PL	I10
CORONA LN	H9	CRANSWICK CT	C2	CROSSFIELD WY	H10	DAFFODIL DR	G6, G7	DAVIS ST	H11	DEVELOPERS DR	E4
CORONADO CT	H7	CRASHING THUNDER PL	F4	CROSSING PL	H10	DAHLGREN PL	J9	DAWN FALLS WY	E4	DEVIL LN	G11
CORONATION LN	E3	CRAWFISH HOLLOW CT	G6	CROSSMAN CREEK WY	E4	DAHLIA CT	F6	DAWSON BEACH RD	H11	DEVILLE DR	G5, H5
CORPORATE CL	E6	CRAWFORD LN	F3	CROSSROADS CT	J9, J10	DAIRY CT	E3	DAWSON CREEK DR	H6	DEVILS REACH RD	G11
CORREEN HILLS DR	E4, F4	CRECY LN	F6	CROSSWATER CT	G10	DAIRYMAID CT	E7	DAWSON CT	H11	DEVLIN RD	E4
CORRYTON CT	F6	CREEK MOOR CT	I10	CROTONA CT	H8	DAISY CT	D5	DAYBREAK LN	H8, I8	DEVLINS GROVE PL	E4
CORWIN PL	I9	CREEK RD	J9	CROWN CT	H10	DAISY REID AV	G9	DAYLILY CT	F6	DEVUE CT	H8
CORYDALIS CT	F6	CREEK VIEW TR	E7	CROWN HOLLOW CT	E3	DALDOWNIE CT	F3	DAYTONA CT	H9	DEVON LN	F7, G7
COSGROVE WY	J10	CREEKVIEW WY	D3	CROWNING PL	E3	DALE BL	G8, H8, H9, H10, H11	DEACONS WY	E3	DEVONALD PL	I9
COSTA DR	H9	CREEKBRANCH WY	D7	CROWS NEST POINT	J9	DALEBROOK DR	I9	DEAL CT	E4	DEVONSHIRE CT	E6
COSTELLO WY	D2	CREEKVIEW CL	G9	CROYDON PL	D6	DALEY LN	H9	DEAN CT	E4	DEVONWOOD WY	G9
COTSWALD CT	D2	CREEL CT	G10	CROZET ST	E6	DALLAS CT	B3	DEAN CHAPEL CT	C3	DEWARD CT	D6, E6
COTTAGE LP	E3, E4	CREGGER LN	F7	CROZIER CT	E6	DALTONS GROVE WY	E4	DEAN DR	E5, E6	DEWARS WY	D3
COTTON LN	H9	CRESCENT HILLS DR	B2	CRUDEN BAY CT	G6	DAMASCUS DR	D6	DEBHILL LN	D3	DEWEY BL	I9, J9
COTTON MILL DR	G9, G10	CRESCENT PARK DR	D2, E2	CRUSADE CT	B2	DAMASK CT	E6	DEBLANC PL	E6	DEWEYS RUN LN	J10
COTTON TAIL CT	I11	CRESCENT ST	H9, I9	CRYSTAL CREEK LN	F6, G6	DAMATO ST	K10	DEBORAH CT	E7	DEXTER CT	H9
COTTONWOOD CT	H11	CRESPO LN	H7	CRYSTAL CREEK LN	F6, G6	DAMVIEW PL	F7	DECATUR DR	H9	DIAMOND HILL DR	E3, E4
COUGAR CT	E7			CRYSTAL DOWNS TR	J10	DAN CT	A3, B3	DECKERT PL	E6	DIAMOND POINT ME	J9, J10
COUNSELOR RD	G6, G7, H7			CRYSTAL LAKE CT	G7	DANBURY CT	H9	DECLAN CT	F7	DIAMOND VIEW WY	H10
COUNTRY CLUB DR	I9			CUB RUN CT	E5	DANCER CT	E3	DECOY CT	I11	DIAMONDBACK RD	H8
COUNTRY LN	E6			CUDDY LP	H10	DANCING LEAF PL	I9	DEEP HOLLOW LN	G8	DIAMONDLEAF OAK DR	I10
COUNTRY MILL DR	E4			CULBRETH CT	G10			DEEPFORD DR	G10	DIANE CT	E6

Attendance Area Map Book - Street Index

Street Name	Page	Street Name	Page	Street Name	Page	Street Name	Page	Street Name	Page	Street Name	Page		
DIGITAL DR	E7	DOVES LN	G6	DYER DR	H9	EDWARDS ISLAND DR	B3, B4	EMORY LN	I10	EXPRESS DR	G11, H11		
DILLINGHAM SQ	G9, G10	DOVETAIL CT	J10	DYERS MILL CT	I10	EDWIN DR	G5	EMPIRE LAKES CT	C2	F			
DILLON AV	H9	DOWDEN DOWNS DR	B3	DYERS RD	H9, I9	EDWIN KING LN	E5	EMPIRE ST	H9		F ST	G11, H11	
DILLWYN CT	I9	DOWNEY CT	H9	DYESS ST	K10	EFFINGHAM CT	G9	EMPORIA ST	H10		FABER LN	E4	
DILORETA DR	I10	DOWNY FLAKE ME	I9	DYLAN PL	D5	EFTY CT	I11	ENDSLEY TN	H9		FABLE CT	H9	
DINGHY WY	I10	DR DAVID CLINE LN	J9	DYNASTY LP	H10	EGGLESTETTON CT	I8	ENFIELD CHASE CT	A2		FAIR HILL LN	G7	
DINING WY	H10	DRAGOON GUARDS CT	F4	E		EGRET CT	I11	ENGLISH OAK CT	E6		FAIRFAIR ST	E6, J9, J10	
DIPLOMAT DR	D5	DRAKE CT	D6		E ST	H11	EGRET LN	G11	ENGLISH ST		G7	FAIRFIELD LN	H9
DIRECTORS LP	G11	DRAKE LN	B3		EADS CT	G9	EIDERDOWN CT	I11	ENSBROOK LN		H9	FAIRHOPE RD	H9
DISCOVERY BL	E5	DRAPER ST	K10		EAGLE BEAK CL	I10	EIKE LN	G11	ENSENADA CT		H7	FAIRLAND CT	C3
DITMAR CT	E6	DREW CT	D5		EAGLE CT	E7	EILEEN CT	H9	ENSIGN CT		G10	FAIRMONT AV	D6, E6
DIVER CT	E4	DREW HUNT CT	G10		EAGLE FLIGHT CL	I10	EISENHOWER CL	H11	ENSOR CT	H9	FAIRMONT CT	H9	
DIVIDED SKY CT	I9	DREXEL ST	G10		EAGLE ISLAND CT	E3	EL RIO CT	H9	ENTERPRISE CT	E7	FAIRVIEW AV	E6	
DIXIE CT	E6	DRIFTWOOD LN	H11		EAGLE LN	D7	ELBA CT	G6	ENTERPRISE LN	H11	FAIRVIEW LN	H9	
DIXON CT	H9	DRUM SALUTE PL	F4		EAGLE RIDGE DR	I10	ELBERT CT	H9	EPPERSON AV	K10	FAIRWAY CT	E7	
DOANE DR	D4	DRY POWDER CL	J10		EAGLE ROCK CT	G9	ELDERBERRY CT	E5, E6	EPPEL ISLAND PL	I8	FAIRWAY DR	I9	
DOCHART SOUND LN	F4	DRYDEN WY	I9	EAGLE TALON ST	I10	ELDERMILL LN	D3	EQUINOX LANDING CT	D3	FAIRWEATHER CT	F6		
DOCKSIDE CT	G10	DUBLIN DR	D6	EAGLES NEST CL	F8	ELDORADO DR	H9	EQUINOX WY	I9	FAITH CT	H10		
DODSON DR	H9	DUBOIS CT	H9	EAHEART LN	G7	ELEANOR CT	G8	EREDINE WY	E3, E4	FALCON DR	G10		
DODSWORTH CT	E3	DUCK LN	C1	EAMES LN	H9	ELGIN WY	F4	ERIE CT	D3	FALCON GLEN CT	E4		
DODSWORTH DR	E3	DUCK POND TR	E7	EARL CT	J10	ELIFF WY	G9	ERIK DR	H7	FALCON POINT WY	F6		
DOE RIDGE CT	A2	DUCKLING PL	I11	EARLHAM CT	H9	ELIM PL	E7	ERIN CT	F6	FALCON VIEW CT	E3		
DOE RIDGE RD	A2	DUCKTAN LP	D2, D3	EARLS FERRY CL	E4, F4	ELISE CT	E7	ERIN DR	C1	FALDO DR	C2		
DOGAN LN	D6	DUJET CT	F6	EARLY MARKER CT	D2	ELIZABETH BURBAGE LP	I10	ERINBLAIR LP	C3	FALKIRK WY	D5		
DOGUES TR	G11	DUFFEY CT	A2	EARLY ST	E6	ELIZABETH CT	E7	ERMINE CT	H9	FALKLAND DR	D1, D2		
DOGWOOD PARK LN	D2, D3	DUFFEY DR	A2	EASLEY WY	H9	ELIZABETH ST	G6	ERROLL LN	E4	FALL RIDGE CT	G9		
DOGWOOD TREE CT	C2	DUKE ST	J9	EAST CARONDELET DR	E7	ELKWOOD CT	I9	ESKEW CT	G9, G10	FALL RIVER WY	H10		
DOLLY MADISON CL	G10	DULCINEA PL	G10	EAST COLONIAL DR	G11	ELLESMERE WY	E4	ESQUARRE CT	I10	FALLBROOK LN	H9		
DOLPHIN DR	I9	DUMFRIES DR	J9, J10	EAST LOCUST ST	G11	ELLCOTT LN	E6	ESSEX DR	H10, H11	FALLEN LEAF CT	G9		
DOMINICAN DR	J10	DUMFRIES PL	J9, J10	EAST LONGVIEW DR	H11	ELLCOTT ST	G11	ESTATE DR	H9	FALLEN OAKS PL	C3		
DOMINION DR	J9	DUMFRIES RD	F6, F7, G7, H7, H8, I8, I9, J9, J10	EAST ST	E6	ELLIOT CT	H9	ESTATE MANOR DR	E3	FALLING CREEK DR	G7		
DOMINION RESERVE CT	C1	DUMFRIES SHOPPING PZ	J9	EASTBOURNE DR	H10	ELLIOT RD	K10	ESTATES POND CT	F6	FALLING WATER DR	E4		
DOMINION VALLEY DR	C2	DUNBAR LN	H9	EASTHAM CT	G10	ELLIOTS OAK PL	E4	ESTATES VIEW LN	F6	FALLSMERE CL	D3		
DOMINIQUE ESTATES LN	C4	DUNBARS SAWMILL DR	C2	EASTLAWN AV	H9	ELLIS CT	F7	ESTEPPE DR	F7	FALLSTONE PL	I9		
DONALD CURTIS DR	I10	DUNBARTON DR	E4	EASTMAN ST	H9	ELLIS FORD PL	E3	ETHEL CT	F8	FALLSVIEW CT	E2		
DONDIS CREEK DR	J10	DUNBLANE CT	E3	EASTON CT	E6	ELLIS MILL DR	E3	ETHERIDGE LN	G8	FALLWAY LN	H9		
DONEGAN DR	D5	DUNCAN PL	I9	EASY ST	H11	ELLIS RD	F7	ETHERINGTON CT	G8	FALMOUTH CT	G10		
DONNA LN	H11	DUNDEE CT	H9	EATON CT	H9	ELLISTON CT	F4	ETTA PL	E4	FALMOUTH DR	H10		
DONNA MARIE CT	B1, C1	DUNEIDEN LN	D5	EBB TIDE CT	I9	ELLSWORTH RD	E5	EUCLID AV	E6, E7	FANCY FARM CT	I8		
DONNER DR	F6	DUNES CT	J10	EBERT DR	G7	ELM CT	E7, J10	EUCLID CT	E6, E7	FARDY AV	K10		
DONNINGTON CT	F7	DUNLAP CL	K10	EBY DR	J9	ELM FARM RD	H9, H10	EVANS FORD RD	E8, F8	FARM CREEK DR	H11, I11		
DONSET CT	D6	DUNLAP RD	K10	ECHO CT	H9	ELMIRA CT	H9	EVANS ST	E6	FARBERRY CT	G11		
DOOLITTLE ST	F7	DUNLEIGH CT	G10	ECKLEY CT	H7	ELMWOOD DR	H9	EVANSDALE RD	H9	FARMER CT	H9		
DORAL PL	C2	DUNNEGAN TR	C3	ECLIPSE DR	H8, I8	ELNSINORE DR	G7	EVANSPORT PL	G9	FARMINGTON CT	F6		
DORIAN DR	H9	DUNNEGAN HEAD PL	E3	EDDYSTONE CT	G10, G11	ELY CT	H9	EVELYN DR	G6	FARMINGTON CT	F6		
DORIS CT	H11	DUNSTABLE LP	E4	EDEN LN	G9	ELYSIAN DR	G11	EVERBREEZE LN	D3	FARMLILY CT	F6		
DORSEY CL	E6	DUNSTER CT	F7	EDGARTOWN WY	D3	ELZEY PL	E7	EVEREST PEAK LN	G9	FARMVIEW RD	G3		
DOUBLE EAGLE ST	E3	DUNWOODY CT	D3	EDGEHILL DR	G11, I9	EMBASSY DR	H9	EVERETT AV	H11	FARNHAM WY	E4		
DOUBLEDAY LN	E5	DURAN DR	H9	EDGEWOOD DR	G10	EMBER CT	H8	EVERGREEN DR	H9	FARRABOW LN	G10		
DOUG DR	H6	DUSTIN CT	B3	EDGEWOOD DR	I9	EMBERDALE DR	H9	EVESHAM CT	G8	FARRAGUT CT	E5		
DOUGLAS FIR LP	E3	DUTCH ELM CT	H9	EDGEWATER DR	H9	EMBRY LP	K10	EVEY TN	H9	FARRINGTON CT	G9		
DOUGLAS ST	E6	DUTCHMAN CT	F6	EDGEWOOD DR	I9	EMERALD DR	D5	EWELL ST	E6	FARRINGTON CT	G9		
DOVE TREE CT	G7	DUVON PL	F8	EDINBOROUGH CT	I9	EMERSON AV	H11	EWELLS MILL WY	I8	FARTHING PARK DR	D5		
DOVER CT	G10	DUXBURY CT	G10	EDINBURG DR	H9	EMERYWOOD CT	F8	EWING PL	E5	FASCIA CT	G10		
DOVER DOWNS CT	E3			EDISON CT	H9	EMIL CT	I10	EXCALIBUR CT	H8, I8	FASSELS CT	C2		
DOVERHILL CT	G10			EDISTO CT	D2, D3	EMILY CT	B3	EXECUTIVE DR	C3	FAUQUIER DR	G3		
				EDMONSTON DR	E4	EMMANUEL CT	D3	EXETER DR	I9	FAVERSHAM WY	G11		
				EDSALL DR	H9	EMMET CT	G10	EXMORE CT	I10	FAWN HOLLOW LN	I11		
				EDWARD RD	F9	EMMYS MILL CT	C3	EXPEDITION DR	J9, K9	FAWN PL	I9		
						EMORY FALLS CT	E4			FAWNRIDGE CT	I9		

Attendance Area Map Book - Street Index

Street Name	Page	Street Name	Page	Street Name	Page	Street Name	Page	Street Name	Page	Street Name	Page
GILLIS WY	D3	GOSHEN CT	G7	GREENHILL CROSSING DR	D2, D3	GYPSUM HILL RD	B3	HARD SHALE RD	E7	HAYFIELD CT	F4
GILROY CT	H9	GOSSOMS STORE CT	C2	GREENLEAF DR	F5, F6			HARDEES DR	E6	HAYMARKET DR	D2
GINA PL	H10	GOSSUM CT	B1, B2	GREENMOUNT DR	H9	H		HARDING CT	G10	HAZEL CIRCLE DR	F4
GINGER CT	G7	GOSSUM MANOR PL	D2	GREENSHIRE DR	E7	HAAG ST	E6	HARDWOOD HILL WY	C3	HAZEL DR	E6
GINGERWOOD CT	D1, D2	GOVERNORS CT	G10	GREENTREE LN	J9	HABROWN CT	G11	HARDY CT	G9	HAZELNUT CT	H8
GINKO CT	H8	GRACE ST	H9	GREENVALE RD	G10, H10	HACKAMORE TL	E3	HARDY RIDGE DR	G9	HAZELTON DR	G9, H9
GINNY WY	F6	GRACE VIEW ST	D3	GREENVIEW LN	D6	HACKNEY DR	E4	HAREFIELD LN	E3	HAZELWOOD DR	H4
GINSENG WY	G8	GRACIE DR	H6, H7	GREENVILLE DR	B3	HACKWOOD ST	H11	HARGRETT WY	G9	HEADWATERS LN	H7
GLADE BANK DR	E7	GRACKLE CT	E3	GREENWAY CT	F8	HADDOCK RD	G9	HARLINGEN WY	D2	HEADWAY DR	I10
GLADE CT	G7	GRADUATION DR	C2, C3	GREENWICH RD	E2, F2	HADDON LN	G8	HARMONIC LN	F6	HEARTHSTONE TR	I10
GLADIOLUS CT	H8	GRADY LN	G10	GREENWICH WOOD DR	F2, F3	HADDONFIELD LN	C4	HARMONY PL	I9	HEATHCLIFFE CT	G10
GLADNEY DR	F8	GRADY POND WY	E3	GREENWOOD DR	H9	HADRIANS CT	F4	HARNESS SHOP CT	E3	HEATHCOTE BL	D2, D3
GLADSTONE CT	E6	GRAHAM CT	J9	GREGG ST	H9	HADWIN PL	G8, G9	HARNESS SHOP RD	E3	HEATHER CT	E7
GLADSTONE ST	E6	GRAHAM PARK RD	J9, J10	GREGORY CT	D6	HAGEN WY	C2	HARNSBERGER BARN CT	I8	HEATHER GLEN CT	H11
GLASGOW PL	G9	GRAHAM ST	J9	GREGORYS GROVE CT	F6	HAGGLE CT	F6	HARNSBERGER BARN CT	I8	HEATHER GREEN DR	F5, F6
GLASS MOUNTAIN WY	C2	GRAMBELL CT	G10	GRESHAM CT	H9	HAIG POINT PL	C2	HARPERS CT	E5	HEATHER MILL LN	C2
GLASS RIDGE PL	D3	GRAN DEUR DR	H9	GRETCHEN CT	F6	HAILEES GROVE LN	F6	HARPERS FERRY DR	J9	HEATHERBROOK CT	G11
GLASTONBURY CT	I9	GRANADA WY	G9	GREY GHOST CT	I9, I10	HAINES ST	K10	HARPERS HILL WY	G10	HEATHERS OVERLOOK CT	H6
GLEN CT	E6	GRANARY PL	E4	GREYMILL MANOR DR	D2	HAIRE ST	F7	HARRINGTON CT	F8	HEATHFIELD DR	H9
GLEN MEADOW LN	E4	GRANBY RD	H9	GREYSTONE RD	F7	HALE CT	H11	HARRIS RD	K10	HEAVEN SCENT LN	F6
GLENCREST DR	F6	GRAND BEECH CT	C2	GREYWING ST	H10	HALF MOON LN	G9	HARRISON ST	H11	HEBDEN DR	I9
GLENDALE RD	H9	GRAND CT	F7	GRIFFITH AV	G9, G10	HALIFAX RD	H11	HARROWHILL WY	D3	HEDDINGS RD	I4
GLENKIRK RD	E2, E3	GRAND MARKET SQ	D3	GRIGSBY PL	C2	HALL CREST WY	E3	HARRY ALLEN PL	H8	HEDGEFORD ST	E7
GLENNVILLE DR	J10	GRAND MASTERS WY	G9	GRINDLE LN	G11	HALL ST	G11	HARRY J PARRISH BL	F5	HEDGEMAN ST	J9
GLENOLDEN PL	D6	GRAND TARGHEE DR	G9	GRIST MILL CT	F6	HALL TAVERN CT	G7	HARTFORD CT	G9	HEDGES RUN DR	F10, G10
GLENRIDGE DR	G9	GRANDVIEW AV	H11	GRIST MILL TR	I11	HALLARD CT	E5	HARTLAKE ST	G9	HEDGEWOOD DR	H9, H10
GLENRIVER WY	I10	GRANITE LN	E7	GRIZZLY CT	F7	HALLOW WAY CT	G9, H9	HARTON ST	F6	HEDRICK LN	H9
GLORY CT	H10	GRANT AV	E6, F6	GROOM PL	H10	HALSEY CT	E6	HARTWOOD MEADOW PL	E4	HEDROW ME	G10, G11
GLOUCESTER CT	I10	GRANT COTTAGE DR	J9	GROSBEAK CT	I11	HALTER PL	H10	HARTZELL HILL LN	D2	HEIGHTS WY	D2
GLOXINIA WY	F6	GRANTHAM CT	E4	GROSS ST	K9	HALTWHISTLE CT	E4	HARVARD ST	G10	HELEN ST	G6
GOA PL	G9	GRANTLEY CT	G11	GROUPE DR	H10	HALVERTON PL	D3	HARVEST CT	G9	HELM CT	G10
GOFREY ST	D3	GRAPE MYRTLE CT	F5	GROUSE CT	G10	HALYBURTON ST	K10	HARVEST MOON LN	H8	HELMSDALE PL	D5
GODWIN DR	E5, E6, F5, F6	GRAPEWOOD CT	E6	GROUSERUN LN	E3	HAMELIN LN	D3	HARVEST PL	F5	HELMSMAN LN	I10
GODWIN/PW W OF	E5	GRASSY KNOLL CT	H8	GROVE CT	H9	HAMILL RUN DR	E3	HARVEST SUN RD	H8	HELTON LN	F4
GOLANSKY BL	H10	GRAY FOX TL	G7	GROVE LN	H9	HAMILTON CT	E7	HARVEY RD	G7	HEMINGWAY DR	G9, H9
GOLD CUP TL	G7	GRAYS MILL CT	E6	GROVER GLEN CT	G11	HAMILTON DR	G9	HARVICH CT	G10	HEMLOCK CT	F8
GOLDEN AUTUMN CT	F6	GRAYSON RD	H10, H11	GROVESIDE CT	I9	HAMMOND LN	F4	HARWOOD OAKS CT	I10	HEMLOCK HILLS CT	F8
GOLDEN CT	H9	GREAT DOVER ST	D2	GROVETON RD	D4	HAMOWELL ST	H7	HASTENBECK DR	D3	HEMLOCK POINT CT	J10
GOLDEN EAGLE CT	G10	GREAT FALLS DR	E4	GRUNDY RD	H10	HAMPSHIRE CT	G9	HASTINGS DR	F5, F6, F7	HEMLOCK RIDGE CT	G8
GOLDEN GATE WY	J9	GREAT HARVEST CT	I9	GUARD HILL CT	C2	HAMPSTEAD LN	G9	HATCHWAY CT	G10	HENDERSON LN	I9
GOLDEN LEAF CL	D5	GREAT MERE CT	G7	GUILD TOWN PL	F3, F4	HAMPSTEAD RIDGE CT	J10	HATTERAS CT	I10	HENDERSON RD	K10
GOLDEN OAK DR	E5	GREAT OAKS DR	H10	GUILFORD LN	H9	HAMPTON BAY LN	D3	HAVERFORD LP	I10	HENDLEY RD	F6
GOLDENBERRY HILL LN	G6	GREAT BRIDGE RD	G9	GUILFORD RIDGE RD	D3	HAMPTON RD	F6	HAVERING WY	G8, G9	HENDRICKS DR	G9, H9
GOLDERS GREEN PL	E4	GRECO CT	G10	GULL CT	I11	HANBACK DR	E7, F7	HAVERSACK LN	G9, H9	HENDRYFORD WY	I10
GOLDFINCH DR	C4	GREEN ASH LP	H10	GULLANE DR	H11	HANCO CENTER DR	I10	HAVILAND CT	H9	HENRICO ST	D5, D6, E5
GOLF ACADEMY DR	F5	GREEN BAY ST	D2	GUM LN	H9	HANCOCK CT	E2	HAW FINCH CT	H9	HENRY ABBOTT RD	F4
GOLF CLUB DR	I9	GREEN DR	G11, H11	GUM SPRING RD	C4	HANDEL PL	D3	HAWK CT	H9	HENRY CT	D5
GOLF CT	E7	GREENACRE DR	G11, H11	GUMBO CT	E3	HANDERSON PL	E7	HAWKEYE RUN CT	E4	HENRY LEE WY	E3
GOLF SIDE CL	G9	GREENBRIAR DR	H9	GUNNER CT	F8, F9	HANES ST	K10	HAWKINS AV	K10	HENRY WATTS LP	I10
GOLF VIEW DR	C2	GREENBROOKE CT	E5, E6	GUNSMITH TR	I10	HANOVER CT	H9	HAWKINS DR	E4, E5	HENSLEY RD	F6
GOODLAND CT	G8	GREENDALE DR	H11	GUNSTON CT	H9	HANSON GROVE CT	E4	HAWTHORN HILL CT	F6	HEPNER CT	E3
GOOSBERRY DR	E6	GREENFIELD PL	I9	GUNSTON HALL DR	I8	HANSON LN	I11	HAWTHORN LN	G9, H9	HERCULES LN	H9
GOOSEBERRY DR	E6, F6	GREENGATE CT	E6	GUNWALE PL	G10	HAPPY CREEK RD	H8	HAYDEN RD	E4, E5	HEREDITY LN	C3
GOPHER TURTLE WY	H8	GREENHALL DR	G10	GUSTUS DR	H9	HARA ST	G7	HAYES LN	I11	HEREFORD RD	H9
GORDON BL	G11			GUY DR	F7	HARBOR DR	G10	HAYES STATION WY	E4	HERITAGE FARMS DR	C3
GORDON DR	G7, H7			GUYER DR	H6	HARBOR SIDE ST	H11				
GORE DR	A2, B2			GWENDOLYN DR	H8	HARBOR STATION PY	J10, J11				
GORHAM WY	G10, G11					HARBORVIEW CT	G11				
						HARCLIEF CT	D3				

Attendance Area Map Book - Street Index

Street Name	Page	Street Name	Page	Street Name	Page	Street Name	Page	Street Name	Page	Street Name	Page
JADE DR	D2	JETTY LP	I10	KAMLEA DR	E6	KENNY CT	G9	KILPATRICK PL	J9	KNOWLES ST	G11
JADESTONE WY	G9	JIB LN	G10	KANAWHA WY	D3	KENNY RD	G9	KIM CT	H9	KNOX CT	I9
JAMAICA LN	D5	JILL BRENDA CT	G6, G7	KAO CL	E6, E7	KENSINGTON PALACE CT	D2	KIM GRAHAM LN	E5	KODIAK CT	F7
JAMES HARD CT	E7	JOANNA CT	H9	KAPLAN CT	H9	KENSINGTON PL	I9	KIMBERLY ST	F6, G6	KOESTER CT	H9
JAMES MADISON HY	A2, A3, B2, C2, D2, E2	JOCELYN DR	G9	KAPP LN	G9, H9	KENSLOW CT	H9	KIMBERTON CT	D6	KOESTER DR	H9
JAMES RUSSELL RD	G7	JOCKEY CLUB LN	D2	KAPP VALLEY WY	D2	KENT DR	D6, E6	KIMBERWICK CT	D3	KOGAN DR	H8
JAMES ST	G11	JODHPUR PL	H10	KAREN CT	E7	KENTBURY CT	H9	KIMBROUGH LN	G9	KOLMAN CT	G9
JAMESTOWN CT	G10	JODY CT	G9	KAREN MARIE CT	G6	KENTISH FIRE ST	D3	KIMLWICK PL	E3	KOMAN CL	E5
JAN ST	E7	JOHN AV	G6	KAREN RD	G9	KENTLAND CT	G9	KINCHELOE DR	E6	KONA NOE CT	H9
JANET ROSE CT	E7	JOHN COFFEE CT	G10	KARLO ST	F6	KENTLAND CT	G9	KING ARTHURS CT	G7	KORVETT DR	H9
JANGLE CT	C3	JOHN DISKIN CL	I10	KAROLY PL	I9, I10	KENTLAND DR	G9	KING CARTER ST	E6	KOUSA CT	G8
JANJA CT	F6	JOHN HANCOCK CT	G10	KASLO CT	H9	KENTMORE DR	G9	KING CT	D5, D6	KOVAL LN	G9
JANNEYS MILL CL	C2	JOHN MARK CT	H8	KASLO DR	H9	KENTON CL	I9	KING ELM CT	G10	KRAFT CT	G9
JANSBURY ST	D3	JOHN MARSHALL HY	D1, D2, D3	KASSEL CL	G9	KENTSHIRE DR	H10	KING GEORGE DR	D5, D6	KRAMER ESTATE DR	I10
JANSEN ST	G6	JOHN PARY WY	I10	KATELYN CT	E7	KENTUCKY AV	H11	KING HILL WY	D3	KRAMER PL	H10
JANUARY CT	H8	JOHN QUICK RD	K10	KATHERINE CT	G11	KENTUCKY DERBY CT	D3	KING IRON CT	G10	KRIS CT	F8
JARRELL PL	H9	JOHN ROBINSON LN	I10	KATHY ST	G6	KENTWOOD LN	G9	KING RICHARDS CT	F3	KRISTI MAY WY	H6
JARROW LN	E4	JOHN ROLFE CT	I10	KATHY LYNN CT	E3	KENWOOD DR	G9	KINGBIRD CT	E3	KRISTIN CT	H11
JARVIS CT	D5	JOHN WYATT DR	G8	KATIE PL	J9	KENYON CT	H9	KINGS ARM DR	G7	KRISTY DR	E7
JASMINE CT	E6	JOHNSON DR	F6	KATRINA CT	J10	KEPHART LN	G9	KINGS FOREST LN	F7	KUMAR CT	G9
JASPER HILL CT	J10	JOHNSON RD	J9	KATY ANN CT	G8	KERFOOT DR	E3	KINGS MOUNTAIN RD	I11	KUMAR RD	G9
JASPER LP	J9	JONAH COVE PL	H9	KAYE RD	G9	KERILL RD	J9, J10, K9	KINGS ROW PL	J9	KURT CT	H9
JASPERS BRANCH CT	F7	JONATHAN CT	I9	KAYWOOD DR	H9	KERNSTOWN CT	C2	KINGS VALLEY DR	I9	KURTZ RD	G9
JATO CT	G11	JONES ST	F6	KEANON RIDGE CT	H6, H7	KERR CT	G9, H9	KINGSBURY CT	G10	KUSHNER ST	H9
JAVINS PL	G9	JOPLIN RD	H7, I7, J7, J8, J9	KEARA CT	D5	KERRMAN CT	G9	KINGSBURY LN	G10	KYLE LN	J9
JAY LN	G5, G6	JORDAN CREST CT	D2	KEARNEY PL	E3	KERRY LN	G9	KINGSLEY RD	G9	KYLE MOOR PL	F4
JAYESELLE DR	F6	JORDAN LN	D2, D3	KEARSARGE DR	J9	KERRYDALE PL	H9	KINGSMAN RD	G9, H9	KYLEWOOD WY	D3
JAYHAWK TR	E6	JORDAN MEADOWS LN	H5	KEATING DR	G9, H9	KERRYDALE RD	G9, H9	KINGSTON RD	G9		
JEANS CT	I9	JORDON HOLLOW CT	D5	KEAVY PL	D2	KERSEY CL	I9	KINGSWELL DR	G9		
JEB STUART CT	F4	JOSEPHINE CT	I10	KEAVY RIDGE CT	D3	KERSHAW CT	E5, E6	KINGSWOOD CT	G10		
JED FOREST LN	I10	JOSHUA CT	E7	KEDWICK HOLLOW LN	D2	KESSLER PL	D5	KINKADE LN	G9	L	
JEDBURG LN	G9	JOUSTERS WY	H10	KEDZIE ST	D2	KESTRAL CT	H9	KINLOSS ME	E3	LA HARVE PL	G9
JEFFERSON AV	E6	JOYCE RD	H11	KEELINGWOOD CL	H11	KESWICK CT	I9	KINNICUTT DR	G10, G11	LA JOLLA CT	C2
JEFFERSON DAVIS HY	G11, H10, H11, I10, J9, J10, K9	JUDITHS GROVE CT	G7	KEENAN CT	E3	KESWICK ME	G11	KINSHIP CT	E5	LA MAURICIE LP	J9
JEFFERSON PZ	H11	JULY TR	B1	KELLEY FARM CT	I9, I10	KETCH CT	G9	KINSLEY MILL PL	E3	LABOURN DR	I10
JEFFERSON ST	D2	JULIAN DR	K10	KELLOGG DR	G9, H9	KETCHUM CT	I9	KIRA CT	J10	LABRADOR LP	F6
JEFFRIES RD	H11	JULIET LN	E5	KELMONT CT	G9	KETTERMAN CT	G9	KIRBY DR	J10	LACE FALLS LP	E4
JELICO CT	I10	JUNCO CT	E3	KELSEY CT	G9	KETTERMAN DR	G9	KIRBY ST	E6	LACEBARK ELM CT	H10
JENKINS CT	D6	JUNCTION DR	H7	KELSO CT	H9	KETTLE POND CT	E7	KIRKDALE CT	G9	LACONIA CL	I10
JENNA CT	E7	JUNE ST	D6	KELTON AV	K10	KETTLE RUN RD	F4, G3, G4	KIRKDALE DR	G9, H9	LACROSSE CT	I10
JENNELL DR	E4	JUNIOR GINN LN	J9	KEMP CT	G5	KETTLE WIND DR	G5	KIRKLAND CT	G9	LACY DR	E5
JENNER PL	H8	JUNIPER PL	I9	KEMPAIR CT	H9	KETTLER CT	G9	KIRKMICHAEL TR	F3, F4	LADDERBACKED DR	E3
JENNIFER ANN LN	E3	JUPITER HILLS LN	C2	KEMPAIR DR	H9	KEVIN CT	E7, G6	KIRKWOOD CT	G6	LADINO CT	I10
JENNIFER LN	C1	JURGENSEN DR	J9	KEMPER DR	G9	KEVIN WALKER DR	I9	KIRWYN CT	H9	LADUE CT	I11
JENNIFER ST	I10, I11	JUSTABOUT FARMS LN	H5	KEMPER HOUSE CT	F7	KEY COMMONS CT	E6	KITE WY	E3	LADY CATHERINE CL	K10
JENNINGS ST	I10, I11	JUSTICE RIDGE PL	H6	KEMPS LANDING CL	E4	KEYS RIDGE RD	J10	KITTEN CT	G9	LADY JANE LP	E5
JENNY LN	G10, H10	JUSTIN LN	F6	KENADI TYLER PL	H6	KEYSER RD	G6, H6	KITTEWAN CT	I8	LADY SLIPPER LN	F8
JEPSON DR	E5	JUTLAND PONY CT	E3	KENBURY DR	G9, H9	KEYSTONE DR	G9	KITTREDGE CT	G9	LADYBANK CT	G6
JEREMIAH CT	F7	K		KENDALE CT	G9	KEYTONE RD	G9, H9	KITTY HAWK WY	H11	LADYMEADE CT	G9
JEROME CT	G8	KAGERA DR	J9	KENDALL DR	G9	KIDD PL	G7	KLEIN CT	G9	LAFAYETTE AV	D6
JERRYS CL	E6	KAHNS RD	G7, H7	KENDALL KNOLLS LN	E2	KIDWELL DR	G9	KLONDIKE ST	G9	LAGARDE DR	I10
JESSICA DR	E7	KAISER CT	H9	KENDRICK CT	G7	KILBANE RD	H9	KNICKERBOCKER DR	H9	LAGUNA CT	G7
JESSICA RIDGE WY	G8	KALE CT	H9	KENILWORTH CT	I10	KILBURN PL	G9	KNIGHT CT	B3	LAIRD WY	F4
JESSUP LN	H8	KALLENBURG CT	F7	KENMAR DR	G9	KILBY CT	G9	KNIGHTSBRIDGE DR	G9	LAKE BALDWIN DR	E4
JESTER CT	I9	KAMEHAMEHA PL	E2	KENMONT CT	H9	KILDARE LN	J10	KNIGHTSHAYES DR	F7	LAKE DORIAN DR	E4
		KAMET CT	G9	KENNEDY ST	I11	KILEY CT	G9	KNOLL CT	G9	LAKE DR	D7, E7
				KENNEWEG CT	I10	KILGORE ST	B2	KNOLL DR	G9	LAKE FOREST DR	F8
				KENNOWAY CT	E4	KILHAVEN CT	H7	KNOLL TOP LN	H11	LAKE JACKSON DR	F6, F7
						KILKENNY WY	J10	KNOLLWOOD DR	F7	LAKE MANASSAS DR	D2
						KILLARNEY DR	H10	KNOTTY OAK LN	G7	LAKE MANOR DR	G10
						KILMER LN	J9, J10				

Attendance Area Map Book - Street Index

Street Name	Page	Street Name	Page	Street Name	Page	Street Name	Page	Street Name	Page	Street Name	Page
LAKE OCCOQUAN DR	F8	LAUREL GLEN CT	F8	LEOCRIE PL	I11	LISMORE PL	G6, H6	LONGSTREET DR	E6	LYNNCREST DR	G7
LAKE RIDGE DR	G10	LAUREL HIGHLANDS PL	F6	LEONARD ST	J10	LITTLE CREEK PL	J9	LONGTREE RD	G7	LYNWAY CT	H9
LAKE SHORE DR	G7	LAUREL HILLS DR	G9	LEOPARD TORTOISE WY	I8	LITTLE JOHN CT	D2	LONGWOOD CT	H9	LYNWOOD DR	H9
LAKE TERRAPIN DR	H8, H9	LAUREL LN	G7	LEROUX LN	G7	LITTLE RD	K10	LONGWOOD MANOR CT	H10	LYON CL	E5
LAKEHILL DR	G6	LAUREL RIDGE RD	I9	LESLIE PL	D5	LITTLE RIVER RD	A3, B3	LOOKING GLASS CT	E4	LYON PARK CT	G10
LAKELAND CT	H9	LAUREL ST	H11, J9	LESTER RD	G6	LITTLE THAMES DR	D3	LOOKOUT POINT CT	J10	LYRE CT	G8
LAKEVIEW DR	D3	LAURELWOOD CT	E6	LESTER ST	K10	LITZA WY	G10, H10	LOOKOUT RD	A2, B1, B2	M	
LAKEWAY DR	F6, G6	LAURENCEKIRK PL	E3	LESTRIC LN	H9	LIVE OAKS CT	H9	LORD CULPEPER CT	I11	MACBAIN CT	K10
LAKEWOOD DR	G11	LAURIANNE TR	E3	LEVITY PL	E7	LIVERSEDGE DR	K10	LORD FAIRFAX DR	C2	MACBETH ST	E6
LAKOTA DR	G9	LAURIE CT	E7	LEWIS CT	F7	LIVIA DR	C4	LORD LOVAT WY	F4	MACCARTHY RD	K10
LAMAR RD	H11	LAVA ROCK CL	D7	LEWIS FALLS WY	E4	LIVINGSTON RD	D4, E4	LORDS VIEW LP	E3	MACDONALD RD	I8
LAMBERT DR	D6, E6	LAVENDER FLOWER CT	F6	LEXINGTON CT	G10	LLOYD CT	B3	LOST CANYON CT	H10, H11	MACCE CL	E6
LAMBSGATE LN	H9	LAVENHAM CT	D6	LEXINGTON VALLEY DR	E4	LLOYD RANDOLPH LN	G4	LOST COLONY DR	H8	MACCE CT	E6
LAMONT CT	E6	LAWNVALE DR	B3, C3	LIBEAU DR	F6	LOBLOLLY TL	F5	LOST CREEK CT	G8	MACCE ST	D6, E6
LANAE LN	E7	LAWRENCE LN	E3	LIBER CT	C3	LOCHAN ORA LN	F8	LOST FIELDS CT	E3	MACEDONIA DR	I10
LANARK CT	F4	LAWS DR	F6	LIBERIAAV	E6, E7, F7	LOCHMERE DR	H7, H8	LOST POND CT	J10	MACGREGOR CT	E6
LANCASHIRE DR	H10	LAWSON DR	C2, D2	LIBERTY OAKS PL	H6	LOCK LP	H10	LOTTE DR	G11	MACINTOSH LP	C3
LANCASTER DR	H11	LAYTON DR	F6	LIBERTY RIDGE PL	H6	LOCKERBIE WY	D5	LOTUS CT	J9	MACKENZIE MANOR DR	D2
LANCASTER KNOLL LN	F6	LAZY DAY LN	I9	LIBERTY ST	E6	LOCKLEVEN LN	G9	LOUDOUN AV	D5, D6	MACKENZIE MANOR RD	D2
LANCERS CT	G8	LEA BERRY WY	D2	LIBERTY WOODS LN	H9	LOCKWOOD LN	H9	LOUDOUN DR	A2, A3	MACKENZIE MEADOW CT	E2
LANDFALL CT	E3	LEA MEADOW CT	I9	LICK RIVER LN	C3	LOCUST CREEK DR	J10	LOUIS RD	K10	MACKENZIE PL	I10
LANDGREEN ST	E6	LEAF COVERED CT	J9	LIGHT GUARD LP	D5	LOCUST SHADE DR	K9	LOUISA ST	H10, H11	MACKLIN ST	D2
LANDINGS DR	E5	LEAF LAWN LN	G9	LIGHTHOUSE LN	G11	LOCUST TR	E7	LOUISE ST	H11	MACNICHOL LN	F7
LANDINGS POINT LP	I10	LEARY ST	H6	LIGHTNER RD	C2, C3	LODGE TR	H11, I11	LOUISVILLE PL	I10, I11	MACOMB CT	H8
LANDON LN	H9	LEATHERBACK RD	H9, I9	LIGHTNING DR	C1	LODGEPOLE CT	F7	LOUNSBERY DR	J9	MACON GROVE LN	D3
LANDOVER CT	H9	LEATHERLEAF CT	F7	LILAC ST	G7	LODI CT	G7	LOVERS LN	G7	MACON WY	J10
LANDS END CT	I9	LEATHERWOOD LN	G9	LILYWOOD LN	D2	LOFT CT	E4	LOWERY CT	F7	MACRAE CT	J9
LANDSEER DR	D3	LEBOURGET CT	I10	LIMBAUGH WY	E3	LOFRIDGE LN	D3	LUCA STATION WY	G11	MACRINA CT	G11
LANDVIEW DR	G7	LEDNOCK WY	F4	LIME TREE CT	F5	LOG CABIN DR	B3	LUCAS CT	D2	MACWOOD DR	H8
LANE SCOTT CT	E6	LEE AV	E6	LIMESTONE DR	D3, E3	LOGAN CT	H9	LUCAS POINT LP	D3	MADDOX CT	H8
LANGER LN	H9	LEE CARTER RD	D2, E2	LIMING LN	J8	LOGANBERRY LN	I9	LUCASVILLE RD	F6, G6	MADEIRA CT	G10
LANGFORD CT	H9	LEE HY	C5, D2, D3, D4, D5, E1, E2	LIMOUX PL	G9	LOGGERHEAD PL	H8, I8	LUCK PENNY CT	F4	MADELYN CT	G10
LANGHOLM WY	D5	LEEDS HILL WY	I11	LINBLAKE CT	E7	LOGMILL RD	B2, B3, C3	LUCKLAND WY	I10	MADERA CT	E7
LANGLEY CT	H9	LEESA DAWN CT	G7, G8	LINCOLN AV	E6	LOGSTONE DR	J10	LUCKNOW ST	D2	MADISON AV	E6
LANGSTONE DR	H9	LEESBURG CT	H9	LINDA PL	G6	LOLAN ST	D4	LUKE DR	E7	MADISON CT	D2, H10
LANGTREE LN	H9	LEETA CORNUS LN	H6	LINDEN CT	E6	LOLLY POST LN	G10	LUKES LODGE PL	D3, E3	MADISON FARM DR	H10
LANIER OVERLOOK CT	E4	LEEWAY CT	G10	LINDEN KNOLL CT	I10	LOMA DR	E4	LUNAR ECLIPSE DR	I9	MADISON RIDGE PL	D2
LANSDALE PL	I9	LEEWOOD CT	F10	LINDEN LAKE PZ	D5	LOMAX WY	H8	LUPINE HAVEN DR	D2	MADISON ST	D2
LANSDOWNE LN	B2	LEGACY WY	C2	LINDEN ST	H11	LOMBARD LN	H9	LUPINE TN	G10, G11	MADRIGAL DR	H9, H10
LANSING CT	J9	LEGEND DR	D3	LINDEN WOOD RD	E7	LOMOND CT	D5	LUPINO CT	H9	MAGENTA ST	F6
LANTERN CT	E5	LEGEND GLEN CT	D3	LINDENBERRY LN	H9, I9	LOMOND DR	D5, D6, E5, E6	LUTE CT	D5	MAGIC SPRINGS WY	E4
LANYARD LN	F9	LEGERE CT	I10	LINDENDALE RD	H8, H9	LOMOND SOUTH DR	E6	LUTHER ALLEN PL	H8	MAGNOLIA CT	E6
LAPAZ PL	E7	LEHIGH CT	H9	LINDERA CT	H8	LONDON PL	I9	LUTHER DR	F6, F7, G6, G7	MAGNOLIA GROVE DR	F6
LAPENE CT	G9	LEHMAN CT	J9	LINDSEY LN	E7	LONDONDERRY CT	H9	LUTZ CT	H9	MAHOGANY CT	E6
LARAPINTA CT	D3	LEHR CT	E6	LINDY LN	G7	LONDONS BRIDGE RD	C2	LUXBERRY CT	D5	MAHONEY CT	H8
LARCH LN	G7	LEIGHLEX CT	E7	LINETTE LN	E7	LONE EAGLE CT	C2	LUXOR ST	D6	MAIDEN CREEK CT	E4
LARCHMONT CT	I9	LEILANI DR	H8	LINFIELD DR	H9	LONE OAK CT	E7	LYCEUM LN	I8	MAIDENHAIR DR	E3
LARGE OAK CT	G8	LEITH CT	G9	LINK HILLS LP	E2	LONG CREEK CT	D7	LYDA LN	J9	MAIDSTONE CT	G10
LARGO VISTA DR	A2	LEJEUNE RD	K10	LINKS POND CL	D2, D3	LONG SHADOWS CT	G11	LYKES LN	J8	MAIN ST	E6, F6, J9, J10
LARIAT LN	D5	LELAND RD	D6, D7	LINSEY CT	H9	LONGBOW CT	H10	LYNBROOK CT	H9	MAINE CT	H11
LARKIN DR	J10	LEMASTER DR	H4	LINTON CT	J9	LONGBRANCH LN	G10	LYNDELL CT	F8	MAINSAIL COVE	J9
LARKSONG CT	F7	LEMON TREE CT	F5	LINTON HALL RD	D3, E3, E4, F4	LONGFELLOW CT	G10	LYNHURST DR	H9	MAITLAND LP	F4
LARKSPUR LN	H9, I9	LENFANT PL	F6	LIPPIZAN PL	E3	LONGHILL CT	F6	LYNN CT	H11	MAJESTIC PRINCE LP	D3
LARRY CT	H9	LENNICE WY	E4, F4	LIPSCOMB PL	H9	LONGHORN DR	H9	LYNN FOREST DR	B3, C3	MAKELYS WY	F6
LASHMERE CT	G9	LENOIR PARK WY	E4	LISCARD WY	D3	LONGMEADE CT	D3	LYNN ST	H11	MALBROOK CT	H8
LATHAM DR	B3	LENORE ST	F6, G6	LISLE DR	E5	LONGSTREET CT	E6				
LATONIA CT	E3	LENOX LN	G9								

Attendance Area Map Book - Street Index

Street Name	Page	Street Name	Page	Street Name	Page	Street Name	Page	Street Name	Page	Street Name	Page
MALEVICH CT	D1	MARINA WY	G11	MAVERICK CT	H8	MEDWICK CT	H8, H9	MIDNIGHT CT	I10	MOCK ORANGE CT	E6, F6
MALLARD POND CT	G7	MARINER LN	G10, G11	MAWAVI RD	I7, I8, J7	MEEKER CT	D6	MIDSUMMER LN	G9	MOCKINGBIRD HEIGHTS RD	K9, K10
MALLOW CT	E5, E6	MARIPOSA DR	G7	MAXFIELD CT	G8	MEEKER ST	D6	MIDWAY CT	H8, H9	MOCKINGBIRD LN	F8
MALLOW ST	E5, E6	MARISA CT	H10	MAXWELL CT	F6	MEETING PL	G8, G9	MIDY LN	C3	MOFFITT LN	G7
MALORY CT	I9	MARJON CT	I9	MAYA LN	G6	MEHERRIN WY	I10	MIKE GARCIA DR	E5	MOHICAN RD	F10, G10
MALTA ST	H10	MARK CT	H6	MAYBURY PL	I9	MELBOURNE AV	H11	MIKEN CT	H7		
MALVERN CT	F6	MARK TWAIN CT	E4	MAYFAIR CT	H8	MELCOMBE CT	G10	MILAN CT	G9	MOJAVE LN	G9
MALVERN HILL CT	C2	MARKET PARK AV	D3	MAYFIELD CT	E6	MELDRIM WY	I10	MILARK RD	C2	MOLAIR RD	G6
MALVERN WY	E4	MARKET RIDGE BL	D2	MAYFIELD TRACE PL	F6	MELLOTT CT	C2	MILBANK RD	G11	MOLLY PITCHER CL	E4
MAMIE LANSLOWNE LN	B1	MARKET SQUARE CT	G7	MAYFLOWER DR	G10, G11	MELLOW CT	H10	MILES CT	H8	MONARCH CT	G9
MAMMOTH CAVE LP	J9	MARKHAMS GRANT DR	I10	MAYHEW CT	G6	MELLOWDEW CT	H8	MILES PL	E5	MONCURE CT	I9
MANAHOAC PL	D2	MARLBANK PL	C2	MAYWOOD DR	I9	MELROSE AV	J10	MILESTONE CT	E3	MONCURE DR	I9
MANASSAS DR	D6, E6, E7	MARLBORO CT	G10	MCCARD LP	K10	MELTING SNOW PL	I9	MILFORD RD	F5	MONITOR CT	D5
MANASSAS FORGE DR	E7	MARLETTE DR	H6	MCCARD RD	K9, K10	MELTON CT	D2	MILLCREEK CT	G10	MONMOUTH CT	I10
MANASSAS MILL RD	F6	MARLINE CT	G10	MCCARTNEY CT	E3	MELVIN CT	H8	MILL CREEK RD	B2	MONOCACY WY	F6
MANCHESTER WY	G9	MARLINGTON DR	I9	MCCAWLEY AV	K10	MEMORY LN	G5	MILL CROSS LN	G11	MONROE DR	G11
MANDALAY CT	D3	MARLOW ST	D3	MCCLELLAN CM	E5, E6	MENDELMOORE WY	C3	MILL HOUSE CT	G10	MONROE GLEN DR	D2
MANDOLIN LN	G9	MARQUETTE ME	E3	MCCLELLAN CT	J9	MENDOZA LN	I10	MILL RACE CT	G7	MONTE VISTA LN	B2
MANDY LN	G6	MARQUIS PL	G9	MCCORKLE CT	K10	MENTE RD	G6	MILL SPRING DR	H9	MONTEGA DR	G9
MANET CT	H8	MARR CT	H8	MCDOWELL CM	E5	MERCEDES DR	E6	MILL ST	G11	MONTEROSA PL	F6
MANGIONE CT	D5	MARR LODGE LN	F4	MCDOWELL CT	J9	MERCER HILL CT	G9	MILLBILL CT	E4	MONTEZUMA WY	J9
MANITOBA DR	G10	MARSALA CT	G10	MCGILL CT	D6	MERCER RD	A2	MILLER DR	F7	MONTGOMERY AV	H10
MANLEY RD	F3	MARSEILLE LN	H11	MCGRATH RD	F6, G6	MERCHANT PZ	G9	MILLER SCHOOL PL	I8	MONTGOMERY DR	F7
MANNING RD	G6	MARSH HARBOR LN	J10	MCGRAWS CORNER DR	D2, D3	MERCHANTS VIEW SQ	C2	MILLET ST	G10	MONTICELLO DR	F7
MANN'S HARBOR CT	D2	MARSH OVERLOOK DR	I11	MCGUFFEYS CT	I10	MERCURY AV	D2	MILLPOND CT	G7	MONTOCLAIR LN	H8, H9
MANOR CT	F7	MARSHALL CT	I8	MCGUFFEYS TL	I10	MERCURY DR	F7	MILLWOOD DR	G11, H11	MONTOUR HEIGHTS DR	E3
MANOR HALL CT	E4	MARSHLAKE LN	I9	MCGUINN LN	H6	MERGANSEY LN	G10	MILROY CT	E5	MONTPELIER CT	G10
MANOR HOUSE CT	H9	MARSTELLER DR	F4, G4	MCINTIRE DR	G10	MERIDIAN CT	H11	MILROY DR	J9	MONTREAL CT	G10
MANOR VIEW DR	F6	MARTIN CT	E6	MCKEE WY	F8	MERIDIAN DR	H11	MILSTEAD WY	G9	MONROSE WY	D5
MANSFIELD CT	H8	MARTIN DR	E6	MCKENZIE CL	E6	MERIT CT	E6	MILTON CL	D3	MONTVIEW DR	I9
MANTLE CT	H8	MARTIN ST	K10	MCKENZIE DR	G11	MERLOT CT	E3	MILTON HALL PL	I8	MONTYVILLE DR	E7, F7
MAPLE BRANCH LN	E4	MARTIN TR	B2	MCKINLEY AV	E6	MERRIFIELD GARDEN WY	D4, E4	MIMOSA TL	H9, I9	MONUMENT AV	H11
MAPLE GLEN CT	H9	MARTINGALE CT	E4	MCLEAN ST	D6, E6	MERRILLY WY	I10	MINA LN	J9	MONUMENT SQ	H11
MAPLE LEAF LN	G11, H11	MARTINIQUE CT	D5	MCLEAN WY	E6	MERRIMACK DR	F6	MINE RD	I9, J9	MOON WY	H10
MAPLE RIDGE DR	G10	MARTINWOOD DR	C1	MCLEOD WY	C3	MERRIMONT LN	E4	MINEOLA CT	E7	MOONBEAM DR	H8
MAPLE ST	E6, J9, J10	MARUMSCO DR	G11, H11	McNAMERA CT	I11	MERRIMONT TRACE CL	E4	MINERAL SPRINGS DR	F6, F7	MOONEN BAY LN	E3, E4
MAPLEDALE AV	H8, H9	MARY JANE DR	H6, H7	MCRAE CT	E5	MERRYBELLE CT	F6	MINICLIER CT	G9	MOONGLOW CT	F6, F7
MAPLEDALE PZ	H8	MARY ST	G11	MEAD TR	G11	MERRYWOOD CT	G10	MINION ST	G10, H10	MOOR GREEN DR	F5, F6
MAPLETON ST	H11	MARY TACEY LN	I10	MEADOW CT	E5	MERSEYSIDE DR	H10	MIRAMAR DR	D5	MOORE DR	F7
MAPLEWOOD DR	D7, E6, E7	MARYLAND AV	H11	MEADOW GREEN CT	H4	METCALF BL	E6, E7	MIRANDA CT	I10	MOORE HOUSE CT	F7
MARACAIBO CT	D2	MARYS WY	H11	MEADOW GROVE CT	E5	METHENY PL	J10	MIRANDA LN	I10	MOOT DR	I9
MARBLE FALLS CT	E4	MASON CREEK CL	H10	MEADOW WALK LN	F5	METRICA CT	D3	MIRAZA DR	I9, J9	MORAY FIRTH WY	F4
MARBLE HILL LN	C4	MASON KING CT	D5	MEADOWBROOK RD	H8	METRO PZ	H10	MISSION RIDGE DR	E5	MORELAND DR	C1
MARBLESTONE DR	G9	MASSIE ST	F6	MEADOWGATE DR	G7	MEYERS AV	K10	MISTY ACRES LN	C3	MORGAN CT	J9
MARBURY HEIGHTS WY	I9	MASTBROOK LN	G6, G7	MEADOWLAND LN	G4, H4	MEYERS RD	J9	MISTY CREEK CT	H5	MORGAN ISLAND WY	D3
MARBURY LN	H11	MASTERS CT	B2	MEADOWLARK CT	F7	MIATA LN	J9	MISTY HOLLOW LN	H6	MORGAN RIDGE LN	F3
MARCEL CT	H8	MASTHEAD TL	J9	MEADOWVIEW DR	F6	MICHAEL CT	E7	MISTY LN	G9	MORLA LN	F3
MARGARET ST	G11	MASTIFF RUN CT	E4	MEAGAN LP	E3	MICHALA BARRETT CT	G7	MISTY RIDGE DR	B2, C2	MORLA WOODS PL	G6
MARGARITE ST	G6	MATADOR RD	F8	MEANDER CREEK LN	B2	MICHELLE CT	D5	MIZZEN PL	G10	MORNING DEW DR	G9
MARGATE CT	D5	MATHEWS DR	H10, H11	MEANDERING WY	G9	MICHENER DR	D3	MOAT CROSSING PL	E3	MORNING GLORY CT	D5
MARGRAF CL	H10	MATHIS AV	E6	MEANDERVIEW CT	F7	MICHIE CT	G10	MOBILIA CT	G11	MORNINGSIDE DR	G6, G7
MARHALT PL	I9	MATTAPONY DR	H8	MECKON CT	H8, H9	MICHIGAN RD	H11, I11	MOCCASIN CT	H8	MORRELL AV	K10
MARIAN DR	F7	MATTHEW DR	E7	MEDALIST CT	E3	MIDDLE AV	F6			MORRIS CT	C3
MARIEN DR	F7	MATURA LN	G9	MEDFORD DR	J10	MIDDLE CREEK DR	G9			MORRISANIA ME	E4
MARIE DR	G6, H6	MAURICE DR	H11	MEDINAH CT	C2	MIDDLEBROOKS TR	F4			MORRISON CT	H8, H9
MARIGOLD CT	G9	MAURINE CT	C3	MEDWAY CHURCH LP	E4	MIDDLEBURG CT	E5			MORSE LN	H10
MARILYN CT	H8	MAURY LN	E6, F6			MIDDLEHAM LN	F7			MORTON CT	E6
		MAUTI CT	G10			MIDDLEWITCH CT	E4			MORTONS FORD WY	C3
										MORVEN PARK LN	D3
										MOSBY ST	E6

Attendance Area Map Book - Street Index

Street Name	Page	Street Name	Page	Street Name	Page	Street Name	Page	Street Name	Page	Street Name	Page
MOSEBY CT	E6	NARROW BRANCH CT	E3	NEWTON PL	D6	NOTRE DAME ST	D5	OCTOBER GLORY LP	J10	OMAHA TL	D3
MOSEBY DR	E6	NARROW GLEN WY	G10	NEWTONE CT	G8	NOTTINGDALE DR	G8	OCTOBER WY	A2	OMEGA LN	G8
MOSELLE CT	F6	NASCOBY LN	G8	NEWTONMORE PL	F4	NOTTINGHAM DR	H8, I8	ODIE LN	G7	OMISOL RD	G10
MOSS LEDGE CT	E3	NASH DR	E6	NEXUS CT	H10	NOVA WY	D5	ODION LN	G9	OMLAND PL	C3
MOSS LN	D6	NASSAU DR	G8, H8	NIBBS CT	G8	NOYES AV	D2	OFFICE PL	H10	OMNI CT	G8
MOSS POINT PL	G9	NATCHEZ TRAIL LN	F6	NICARTER LN	D1, D2	NUGENT LN	J10	OGDEN PARK CT	E4	ONAN CT	D2
MOSS TOWER PL	F4	NATES PL	G9	NICELY CT	J10	NUGGET CT	E4	OGILVIE CT	G9	ONTARIO RD	D3
MOSSER MILL CT	G9	NATHAN CT	D5	NICHOLS CT	J9	NUTMEG CT	G10	OHIO AV	I11	OPAL LN	G8
MOSSY PINES WY	E3	NATHANIEL HARRIS CT	E7	NICHOLS RD	K10	NUTTAL OAK PL	I10	OLD AV	I11	OPEN MEADOW LN	F4
MOSSY ROCK CT	E3	NATICK DR	G7, H7	NICKLESON DR	G8, H8	NW DR	F4	OLD BACON RACE RD	F9	OPEN VALLEY WY	D3
MOUNT AIRY CT	G10	NATIONVILLE LN	G8	NICOL LN	E6	NYACK CT	G7	OLD BLACKTOP RD	I8	OPERA AL	E6
MOUNT ATLAS LN	B2, C2	NATIVE ROCKS DR	E3, F3	NIGHT OWL CT	E4	NYSTROM CT	G8, H8	OLD BRIDGE LN	G9	OPEY LN	G8
MOUNT BURNSIDE WY	G10	NATURAL BRIDGE CT	E6	NIGHT WATCH CT	E4			OLD BRIDGE RD	G9, G10, G11	OPITZ BL	H10, H11
MOUNT HIGH ST	G11	NAUGHTON CT	F4	NIGHTFALL LN	H8					OPTIMIST ME	G8
MOUNT PLEASANT DR	H11	NAUTILUS PL	F9	NIGHTINGALE PL	I9	OAK CREST CT	H9	OLD BUSHMILL CT	F6	ORANGE CT	H10
MOUNT VERNON DR	F7	NAVARONE PL	F6	NIKI PL	F6	OAK FARM DR	G10, H10	OLD CAROLINA RD	C2, D2	ORANGE ST	J9
MOUNTAIN ASH CT	G10	NAVIGATION DR	I10	NIMES CT	I10	OAK HILL ST	J10	OLD CENTREVILLE RD	D6, E6	ORANGEWOOD DR	G8, H8
MOUNTAIN CREST CT	B2	NAYLOR CT	G8	NIMITZ CT	E6	OAK HOLLOW CT	E5	OLD CHURCH RD	G5, H5	ORCHARD BRIDGE DR	D7
MOUNTAIN LAUREL LP	J10	NAZARENE WY	H10	NINEBARK CT	E6	OAK LEAF CT	G10	OLD COACH RD	I11	ORCHARD DR	G11, H11
MOUNTAIN RD	A2, A3, B1, B2, C1, D1	NEABSCO BEACH WY	I11	NITTANY DR	E6	OAK LN	A2	OLD COMPTON RD	D5	ORCHID CT	D5
MOUNTAIN VIEW DR	C2	NEABSCO CHURCH WY	I10	NOAH'S LANDING CT	G7	OAK RIDGE RD	I7, I8	OLD DELANEY RD	G8, G9	ORDWAY CT	G7
MOUNTWOOD DR	F6	NEABSCO CREEK CT	I10	NOB HILL DR	J9	OAK ST	D7, E7	OLD DOMINION DR	F6	OREGON AV	I11
MOUSER PL	G10	NEABSCO MILLS RD	H10, I10	NOBLE FIR CT	G10	OAK TREE LN	I10	OLD FARM LN	C5	ORILEY CT	G8
MOXLEYS FORD LN	F4	NEABSCO OVERLOOK	H9	NOBLE POND WY	H10	OAK VALLEY DR	I10	OLD FIELD DR	C4	ORIOLE CT	I9
MOZAMBIQUE CT	C2	NEABSCO RD	I10, I11	NOBLEWOOD PZ	H10	OAKDALE CL	J9	OLD FOREST CT	E7	ORISKANY WY	H11
MUDDY CREEK CT	H8, I8	NEALE SOUND CT	D2	NODI CT	D7	OAKDALE DR	J9	OLD HICKORY CT	E6	ORKIN LN	G8
MUIRFIELD DR	B2	NEATH DR	I9	NOKES ST	G4	OAKENSHAW DR	E6	OLD HORNER RD	H10	ORKNEY CT	G9
MULBERRY CT	G10	NEDDLETON AV	G8	NOKESVILLE E/PW E ON	F5	OAKGLEN CT	E6	OLD IRONSIDES CT	G10	ORLAND STONE DR	E4, F4
MULBERRY POINT CT	I9	NEIGH WY	H5	NOKESVILLE E/PW W ON	E5, F5	OAKGLEN RD	E6	OLD KINGS RD	H11, I11	ORLANDO RD	H6
MULCASTER TR	I9	NEIGHBORHOOD WY	H10	NOKESVILLE RD E OF	F5	OAKGROVE CT	E6	OLD LANDING WY	I10	ORLEANS ST	G10
MULDER CT	E7	NELLINGS PL	F9, G9	NOKESVILLE RD W OF	F5	OAKHAM CT	G8	OLD LEWIS CT	E6	ORMOND DR	E3, E4
MULLEN AV	K10	NELM WY	I9	NOKESVILLE RD	E5, E6, F4, F5, G3, G4	OAKHAM MOUNT DR	K10	OLD LINTON HALL RD	D3	ORONOCO LN	D5
MULLEN ST	G7	NELSON DR	A2	NOKESVILLE W/PW E ON	F5	OAKHURST LN	F8, G8	OLD MARSH RD	I11	ORRINGTON LN	D2
MURDO CT	F4	NELSON LN	E6	NOKESVILLE W/PW W ON	E5, F5	OAKLAND CT	G8	OLD POST TR	H11	OSAGE DR	G8
MURPHY TR	E3	NEPTUNE CT	D2	NOLAN RD	D3	OAKLAND DR	G8	OLD SALEM CT	G9	OSBURN ST	K9
MURRAY PL	I10	NESS HOLLOW CT	E4	NOLAND RD	G8	OAKLAND RIDGE RD	B3	OLD SETTLE CT	F6	OSCAR CT	G8
MUSCOGEE LN	G9	NETHERSTONE CT	D3	NOLTAND CASTLE DR	E4, F4	OAKLAWN LN	G8	OLD STAGE COACH RD	J10	OSPREY CT	G8
MUSKET BALL CT	F4	NETHY BRIDGE CT	F4	NORBURY CT	G9	OAKMONT AV	K10	OLD STAGE RD	I9	OSPREY LN	G11
MUSKET CT	H8	NETTLECREEK PL	G11	NORFOLK CT	D6	OAKTON AV	D2	OLD TRIANGLE RD	J9	OSPREYS VIEW PL	H11
MYRADALE WY	D3	NEVADA ST	I11	NORFOLK ST	D6	OAKVIEW DR	F6	OLD WATERFALL RD	B2	OSTENBURY CT	I9
MYRTLE PL	G11, I9	NEVILLE RD	K10	NORMANDY CT	D6	OAKWOOD DR	G10	OLD WELLINGTON RD	E6	OTIS CT	B3
MYRTLEWOOD DR	J10	NEW BEDFORD WY	H10	NORMANTON CT	I10	OARLOCK CT	G8	OLDE MILL RUN RD	F6	OTTAWA CT	G9
MYSTIC CT	I10	NEW BRITAIN CL	E6	NORFOLK CT	D6	OAT CT	G8	OLDE PORT LN	J9	OTTER CREEK CT	D3
		NEW CALEDONIA CT	D2	NORFOLK ST	D6	OBERLIN DR	H10	OLDE TOWN CT	E6	OTTER ME	G8
N		NEW LIFE WY	F4, F5	NORFOLK ST	D6	OBRIEN CT	H8	OLDEN CT	E6	OTTO RD	G8
NADIA LP	H10	NEW MARKET CT	D5	NORTH PARK CT	H9	OBSERVATION RD	F5	OLEANDER CT	H9	OUST LN	G8
NAGLE ST	E6	NEW BERN LP	D3	NORTH POINT RD	G6, G7	OBSERVER LN	F9	OLEANDER PARK CT	H8	OUTBACK CT	G7
NANCY CT	G8	NEWBERRY CT	G8	NORTHBROOK LN	E3	OCOCOQUAN CLUB DR	F9	OLGA CT	C3	OUTLOOK PL	I9
NANCY ST	E7	NEWBOLD CT	G9	NORTHGATE DR	I9	OCOCOQUAN DR	F8	OLGA LN	G8	OVERHILL DR	E7
NANETTE DR	F6	NEWCASTLE LP	G10	NORTHINGTON CT	D2	OCOCOQUAN FOREST DR	F8	OLIN PROSPECT WY	G9	OVERLEIGH DR	F10, G10
NANTICOKE WY	I10	NEWFOUNDLAND WY	D2	NORTHWOOD CT	G8, H8	OCOCOQUAN OAKS LN	F8, G8	OLIVE CT	G8	OVERLOOK DR	G11, H11
NANTUCKET CT	F6	NEWGATE RD	G8	NORTHWOOD ESTATES DR	C3	OCOCOQUAN OVERLOOK	F9	OLIVEWOOD DR	G8	OVERLOOK RD	J10
NAPA DR	H7	NEWHOPE DR	B2	NORWALK CT	G7	OCOCOQUAN RD	G11, H11	OLIVER CT	E6	OVERRUN DR	F7
NAPLES LN	I10, J10	NEWMAN CT	E6	NORWICK PL	D3	OCOCOQUAN VIEW CT	F9	OLIVIA WY	I9	OWENS CT	E7
NAPOLLEAN WY	D3	NEWOOD DR	F7	NORWOOD LN	H11	OCELOT DR	G8	OLMSTEAD LN	I10, I11	OWENS DR	E7
				NOTES DR	D4	OCONNELL CT	F6	OLYMPIA FIELDS PL	C2	OWLS NEST RD	F2, F3
								OLYMPIC DR	F7, G7	OXBOW CT	G8
										OXBRIDGE INN CT	H9
										OXFORD CT	G5
										OXFORDSHIRE DR	G5

Attendance Area Map Book - Street Index

Street Name	Page	Street Name	Page	Street Name	Page	Street Name	Page	Street Name	Page	Street Name	Page
OYSTER BAY CT	J10	PARKGATE DR	G4, G5, H5	PENACLE CT	G8	PICKETTS STORE PL	C2	PLEASANT RD	I9	POSSUM TROT CT	F8
OZACK CT	G8	PARKINGTON CT	E5	PENBURY CT	I10	PICKWICK LN	G10	PLEASANT VIEW CT	F4	POST OAK TR	F5
P		PARKLAND ST	D6	PENDERLEA CT	D2	PICTURESQUE CT	F4	PLUM CT	F7	POST OFFICE RD	H10
PAGE CT	H8	PARKRIVER DR	G6	PENDRAGON WY	G7	PIEDMONT CENTER PZ	D3	PLUM TREE CT	F5	POST POINT WY	D3
PACIFIC RIM TR	J9	PARKVIEW DR	E5	PENFOLD CT	G10, G11	PIEDMONT PL	I9	PLUMAGE EAGLE ST	I10	POST ST	J9
PACKARD DR	G8, H8	PARLIAMENT DR	G10	PENHOOK CT	E6	PIEDMONT VISTA DR	C2, C3, D3	PLUMWOOD LN	H8	POSTERN CT	D5
PADDINGTON CT	E3	PARNELL CT	A2, B2	PENINSULA CT	F7	PIERCE ST	D6	PLYMBOURNE LN	G9	POSTILLION TR	I11
PADDLE BOAT LN	G10, G11	PARRISH LN	D6	PENNEYRAIL PL	F6	PIERRE CT	I10	PLYMOUTH CT	G10	POTOMAC AV	K10
PADDLE WHEEL CT	G7	PARSON WEEMS LP	H9	PENNINGTON LN	G9, H9	PIER TRAIL DR	J10, K10	POA ANNUA LN	J9	POTOMAC BRANCH DR	H10
PADDOCK CT	D3	PARTNERSHIP LN	F5	PENNOCK CT	E3	PIERCE ST	D6	POAGUES BATTERY DR	F4	POTOMAC CLUB PY	H10
PADGETT DR	B2, C2	PARTREE CT	H11	PENNSHIRE DR	D2, D3	PIERRE CT	I10	POCOMOKE CT	G10	POTOMAC CREST DR	K10
PADUCAH CT	I11	PARTRIDGE RD	H11	PENNSYLVANIA AV	F5	PIKE BRANCH DR	E4	POCONO CT	G8	POTOMAC HIGHLANDS CL	J9
PAGE ST	H10	PARTRIDGE RUN WY	E3	PENNY LN	H7	PIKE TL	I9	POE DR	F6	POTOMAC MILLS CL	H10
PAGELAND LN	C4, D4	PARULA WY	E3	PENNYCRESS ST	F6	PILGRIM DR	G10	POHICK CREEK CT	G11	POTOMAC MILLS RD	H10
PAIGE CT	E7	PARVILLE LP	D3	PENSACOLA PL	D2	PILGRIMS INN DR	G9	POINT LONGSTREET WY	G10	POTOMAC MILLS TL CL	H10
PAIGE POINT WY	I9	PASSAGE CREEK LN	H8	PENSHURST LN	G9	PIN OAK CT	B4	POINT OF WOODS DR	E6	POTOMAC PATH DR	G11
PAINE RUN PL	I8	PASTURE VIEW PL	D3	PENTLAND HILLS WY	E4, F4	PINE BLUFF DR	I10, J10	POINT PLEASANT LN	I10	POTOMAC RIVER BL	J10
PAINTED TURTLE WY	H9	PATAMON WY	G9	PENZANCE LN	E4	PINE CT	J10	POINT VIEW DR	G7	POTOMAC TOWN CN	H10
PAINTER CT	A2	PATENT CL	A2	PEONY CT	F6	PINE KNOTT CT	E3	POINTE CENTER CT	J10	POTOMAC VIEW AV	H11
PAISLEY CT	I10, I11	PATRICK ST	H10	PEPCO CT	G8	PINE LN	H10, H11	POINTER LN	E5	POTOMAC VISTA DR	H11
PALACE CT	F7	PATRICIA ST	G6	PEPPER CT	H9	PINE SHADOWS WY	G11	POLAR CT	H8	POTTER DR	G6
PALE ROSE LP	F4	PATRICK HENRY DR	I10	PEPPERIDGE CT	G9	PINE ST	D7, E7	POLK DR	E6	POURING RAIN PL	F4
PALERMO TR	I10	PATRIOT RIDGE PL	H6	PEPPERMILL CT	H9	PINECREST CT	I9	POMANDER LP	H10	POWDER HORN TR	H11, I11
PALISADES ST	H11	PATTERSON PL	E5	PEPPERTREE LN	D6	PINEHURST LN	D6	POND CREST TR	E7	POWELL DR	I10
PALM RD	H8	PATTIE CT	C3	PERCH BRANCH WY	H9	PINENEEDLE CT	G10	POND RUN DR	G9	POWELLS CREEK BL	I10
PALMCREST CT	G8	PATTON LN	D7	PERCHANCE TR	G9	PINETREE CT	G11	POND WY	G9	POWELLS CROSSING CT	I10
PALMER LN	B2	PAUL DR	E7	PERCHERON TL	E3	PINETREE DR	G11, H11	PONDEROSA CT	H11	POWELLS LANDING CL	I10, I11
PALMERS RIDGE CT	C2	PAULA ST	H11	PEREGRINE CT	I9	PINEVIEW RD	F7	PONDEROSA PINE CT	F6	POWER DR	K10
PALOMA CT	D3	PAULS CT	H10	PEREGRINE RIDGE CT	G9	PINEWOOD CT	H11	PONDWATER CT	G9	POWERS ST	E6
PALOMINO PL	G9	PAXTON ST	G10	PERENNIAL ST	F6	PINEY AV	F7	PONHILL DR	G8	POWHATAN ST	D5
PALTON DR	J9	PAYNE CT	E7	PERIC CT	F6	PINEY BRANCH LN	D4, E4	PONTIAC DR	H8	PRATHER PL	H9
PAMELA CT	H8	PAYNE LN	D2	PERISCOPE PL	I10	PINEY GROVE WY	C3, D3	PONY RIDGE TN	J10	PRATT ST	H11
PAMPLIN PIPE CT	I8	PAYTON DR	E5	PERIWINKLE LN	G9	PINEY POINT CT	E6	POP MOUBRY PL	H10	PREAKNESS PL	E3
PANCREEK CT	H8	PEABODY ST	E6	PERSHING DR	G7, H7	PINEYRIDGE LN	H9	POPE ST	E5	PRESAULT AV	E6
PANDA CT	F7	PEACH CT	I9	PERSIAN CT	H8	PINNACLE RIDGE DR	G7	POPES CREEK PL	C2, D2	PRESGRAVE PL	C3
PANORAMA DR	I11	PEACHTREE CT	G10	PERSIMMON PL	G10	PINNACLE ST	H11	POPLAR AL	G11	PRESIDENTIAL HILL LP	J9
PANSY CT	H8	PEACHWOOD DR	F6	PERSINGER HOUSE CT	I8	PINON CT	H11	POPLAR FORD TL	C5	PRESIDENTIAL LN	D5
PANTHER FALLS WY	E4	PEACOCK CT	H8	PERSISTENCE DR	H11	PINTAIL RD	G10	POPLAR HILL RD	B2	PRESIDENTS LANDING WY	E3
PANTHER PRIDE DR	I10	PEAK CT	G7	PETERSBURG CT	E5	PINWHEEL CT	G8, H8	POPLAR LN	G11	PRESIDIO WY	G10
PAPER BIRCH LN	E3	PEAKS MILL DR	G8	PETTERSON LN	G6	PIONEER DR	E3, F3	PORT WASHINGTON CT	I9	PRESTON CT	G8
PAPER MILL LN	I10, J10	PEAKWOOD CT	E6	PETTIGREW WY	E5	PIPER GLENN CT	J10	PORT HOPE POINT	J9	PRESTWICK CT	I9
PAPPAS DR	G7	PEAR TREE CT	F4	PETTUS PL	F6	PIPER LN	F5	PORT POTOMAC AV	I10	PRESWELL CT	D3
PAR DR	E2, F2	PEARLBERRY CT	H9	PEWTER PL	G10	PITNER ST	D2	PORT WASHINGTON CT	I9	PRICE DR	E6
PARADISE CT	D5	PEBBLE LN	D6	PEYTON CHAPEL DR	C2	PLACID LAKE CT	E4	PORTER DR	K10	PRICES COVE PL	D2
PARAMOUNT LN	G8	PEBBLEWOOD ST	I9	PFITZNER CT	G9	PLACID ST	E6	PORTER RIDGE LN	E5	PRICKLY ASH WY	E3
PARCHMENT CT	C3	PECAN CT	H8	PHEASANT HUNT RD	H10	PLAIN DEALING PL	I8	PORTER ST	D6	PRIMER CT	G8, G9
PARK AV	E6	PEDIGRUE CT	E2	PHEASANT LN	I10	PLAIN TREE WY	C2	POPPY CT	F9	PRIMROSE CT	D5
PARK CENTER CT	E7	PEEL RING PL	F3	PHILENA ST	I9	PLAINVILLE LN	H8	POPWICKE CT	G8	PRIMROSE LN	E7
PARK ENTRANCE RD	J9	PEGGYS CT	E3	PHILLIPP CT	G8, H8	PLANT PL	F6	PORTER FORD TL	C5	PRINCE CHARLES CT	D6
PARK HEADQUARTERS RD	J8	PELLHAM CROSSOVER LN	D3	PHIPPS FARM WY	E4	PLANTATION GROVE LN	B3	PORTER HILL RD	B2	PRINCE CHARLES LN	J9
PARK LAKE RD	G9	PELLHAM CT	D5	PHOENIX DR	E6	PLANTATION LN	E6	PORTER LN	G11	PRINCE COLE CT	D6
PARK PROMENADE PL	D3	PELICAN RD	G8, H8	PHOTO DR	G8, H8	PLANTATION MILL CT	D3	PORTER ST	D6		
PARK SHORE CT	G10	PEMBERLEY CT	I9	PICADILLY CT	H8	PLASTRON CT	H9	PORTSMOUTH RD	E5, E6		
PARK ST	E6	PEMBERTON LP	E5	PICCOLO LN	H11	PLAYERS CL	C2	PORTWOOD TN	E5		
PARKERS FORD CT	C2	PEMBROKE CT	G10	PICKENS PL	E7	PLAYFAIR LN	F4	POSEY PL	G7		
				PICKERING LN	G8, G9	PLEASANT COLONY DR	H7	POSSUM POINT RD	J9, J10, K10		
				PICKETT LN	E6, F6	PLEASANT HILL PL	I9				

Attendance Area Map Book - Street Index

Street Name	Page	Street Name	Page	Street Name	Page	Street Name	Page	Street Name	Page	Street Name	Page	
PRINCE ST	J9	Q		RAIL POST PL	D3	RED ROCK CT	D3	RICKETTS BATTERY DR	F4	RIXLEW LN	E5	
PRINCE WILLIAM CL	J9		QUADE LN	G8, G9	RAILROAD AV	G11, K10	RED WINE CT	F6	RICKOVER CT	E6	RIZDON CT	H8
PRINCE WILLIAM PY E OF	E5, F5		QUAIL CREEK LN	F8	RAILROAD DR	E7	REDBUD CT	H11	RICKWOOD CT	E4	ROAN CHAPEL DR	C3
PRINCE WILLIAM PY E ON	F5		QUAIL HOLLOW DR	F8	RAIN SLICKER PL	F4	REDDY DR	H11	RIDGE RD	A2	ROAN ST	K10
PRINCE WILLIAM PY W ON	E5		QUAIL HOLLOW DR	F8	RAINBOW CT	G11	REDFORD LN	H8	RIDGE VIEW CT	G10	ROANOKE ST	H11
PRINCE WILLIAM PY	D4, E4, E5, F5, F6, F7, G7, G8, G9, H9, H10, H11		QUAIL RUN LN	D5	RAINBOW FALLS DR	E4	REDGATE LN	H11	RIDGECREST DR	I9	ROARING SPRING LP	E4
PRINCE WILLIAM ST	E6		QUAINT DR	G8	RAINER CT	H8	REDOUBT RD	F5	RIDGE DALE DR	H8	ROB ROY WY	F4
PRINCE WILLIAM TL PY	F6		QUAKER RD	A2	RAINER HEIGHTS CT	D3	REDSKIN CT	H8	RIDGEFIELD RD	G8, G9, H8, H9	ROBARD ST	D5
PRINCE DALE DR	G8, H8		QUAKING ASPEN RD	E3	RAINLEAF CT	F4	REDSTART CT	E3	RIDGEFIELD VILLAGE DR	G8, G9	ROBERT ALLEN LN	F4
PRINCESS ANNE LN	H10		QUALEY PL	G8	RAINSWOOD LN	I10	REDSTONE DR	H8	RIDGEWAY DR	G7	ROBERT E LEE DR	F4
PRINCESS CAROL CT	D6		QUALLS LN	G8, G9	RAINWATER CL	E7	REDTAILED CT	E3	RIDGEWOOD CENTER DR	G9	ROBERT PL	G6, G7
PRINCETON PARK DR	E6		QUANCE LN	G8	RAINY DAY WY	E3	REDWING DR	H9	RIDGEWOOD CT	I9	ROBERTS RIDGE CT	E4
PRINCETON ST	G10		QUANDER CT	G8	RAITH CT	E4	REEF KNOT WY	I10	RIDING CLUB DR	C3	ROBERTSON DR	E4, E5
PRISTINE CT	F6		QUANN LN	G8	RALEIGH ME	E3	REESE CT	G9	RIFLE RD	F4	ROBEY WY	G9
PRIVATES CT	D5		QUANTAS PL	G8	RALEIGH TAVERN DR	G7	REFUGE CT	I11	RIGGS CT	H11	ROBIN DR	C4
PRIYA CT	D7		QUANTICO GATEWAY DR	J9	RALSTON CT	H8	REGAL CT	H8	RING RD	F4	ROBIN GLEN WY	H10
PROFIT CT	H11		QUANTICO TERRACE DR	K9	RAMBLEWOOD TL	F8	REGATTA LN	I10	RING NECKED CT	J10	ROBIN LEE CT	E7
PROGRESS CT	D3		QUARLES CT	G8	RAMOS CT	H9	REGENCY CLUB DR	C2	RINGOLD CT	G10	ROBIN LYNN CT	E6
PROMENADE LN	D5		QUARRY RD	E6, E7	RAMROD RD	F9	REGENCY CT	H11	RIO CT	H8	ROBIN MARIE PL	E3
PROSPECT CT	G8		QUARTERHORSE LN	G9	RAMSEUR PL	E5	REGENCY RD	H11	RIO GRANDE WY	D2	ROBINSON CT	H11
PROSPERITY DR	C2		QUARTERS LN	B2	RAMSEY CT	E6	REGENT CT	H8	RIPPLE CREEK CT	G11	ROBLEDO RD	D1
PROVINCIAL DR	E5		QUATE LN	G9, H9	RANDALL CT	H11	REGIMENT CT	H9	RIPPLE STONE CT	C2	ROBLING CT	G7
PRUETT PL	D6		QUAY CT	G8	RANDALL DR	H11	REHFIELD CT	H8	RIPPON BL	I10, I11	ROBNEAL AV	E6
PS BUSINESS CN	H10		QUAYLE CT	D5	RANDOLPH CT	H8	REHNQUIST CT	H8	RISING FAWN TR	I9	ROBSON DR	E6
PUBLIC SAFETY DR	G3, G4, H4		QUE PL	G8	RANDOLPH RIDGE LN	D4	REID LN	F3, G3	RISING RIDGE CT	E4	ROCHELLE CT	G11
PUBLIC WORKS DR	E6		QUEBEC PL	G8	RANGE RD	K10	REIDHALL PL	D3	RISING SUN LN	D2	ROCHESTER PARK CT	E4
PUDDLE PL	F4		QUEEN CHAPEL RD	G8, G9	RANGER LP	H11	REIDS PROSPECT DR	G9	RITA WY	E3	ROCK HILL LN	B3
PULPIT HILL CT	I10		QUEEN DR	K9	RANNOCH FOREST CL	F4	REINECKE CT	E7	RITTER CT	H6	ROCK OAK DR	I10
PUMP STATION WY	E4		QUEENS LN	J9	RANSOM OAKS CT	E2	RELAY CT	H8	RITTER RD	H6	ROCK RIDGE LN	G11
PURCELL BRANCH CT	G7		QUEENSBURY CT	G10	RAPHIEL CT	H7	REMBERT CT	D2	RIVANNA CT	G10	ROCKCLIFF LN	H8
PURCELL RD	G7, G8		QUEENSDALE DR	G8, G9, H8	RAPID LN	H10	REMINGTON RD	D5	RIVER BASIN LN	I10	ROCKFORD CT	H8
PURCIVAL CT	I9		QUELL CT	G9	RAPIDAN LN	D5	RENATE DR	G11	RIVER BEND WY	G11	ROCKINGHAM LN	D3
PURDHAM DR	G9, G10		QUERY LN	G8, G9	RAPTOR CT	I10	RENEGADE CT	H8	RIVER BOAT DR	G10	ROCKINGHORSE DR	H8
PURDUE CT	D5	QUEST CT	G8	RATHBONE PL	D3	RENLEY CT	H8	RIVER CREST RD	F6	ROCKSBURY LN	H8	
PURSE DR	F7, G6, G7	QUICK FOX CT	E4	RAVENBROOK CT	I9	RENTON CT	I9	RIVER CREST RD	F6	ROCKWOOD LN	G9	
PURVIS DR	J10	QUICK PL	G8, G9	RAVENBROOK CT	I9	REPUBLIC CT	E5	RIVER FORD CT	F8	ROCKY BROOKE CT	G7	
PUTNAM CL	G11	QUIET CREEK CT	G10	RAVENS CREST CT	E5	RESEARCH CT	H10	RIVER FOREST DR	F8, G8	ROCKY MOUNT LN	J10	
PW E SPLIT OF	F5	QUIET PL	G8	RAVENS CREST LN	E5	RESERVE LN	G8	RIVER FOREST DR	F8, G8	ROCKY RD	G6	
PW E/WOKESVILLE E OF	F5	QUIET PL	G8	RAVENWOOD DR	F8	RESIDENCY RD	F5	RIVER HERITAGE BL	I10, J10	ROCKY RUN RD	E3	
PW W/WOKESVILLE E OF	F5	QUILLER CT	G9	RAVINE DR	F7	RESPITE CT	D3	RIVER OAK CT	F8	RODERICK LP	D3	
PW W/WOKESVILLE W OF	E5, F5	QUINCE CT	G8	RAWLS ST	G11	RESTINA RD	E3	RIVER RD	F7, F8, G11, K10	RODES DR	D5, E5	
PYRAMID PL	E5	QUINN LN	G8	RAYBORN CREEK DR	E4	RETRIEVER LN	D3	RIVER RIDGE BL	I10, J10	RODGERS TR	B1, B2	
PYRITE MINE RD	J9	QUINTESSANCE CT	C3	RAYBURN CT	H8	RETTIEW DR	G7	RIVER RUN CT	F8	RODRIGUEZ LN	C2	
PYXIE WY	G10	R		RAYMOND PL	A2	REUNION RD	G6	RIVER RUN DR	F8	ROEBURN CT	F9	
			RABSON CT	H8	RAYWOOD CT	H8	REVILO LP	G11	RIVER SHORE DR	G11	ROGUE FOREST LN	D2, D3
			RACE POINTE PL	G9	RAZORBACK PL	H8	REXBURG CT	H8	RIVER WALK WY	H10	ROKEBY DR	D5
			RACINE CT	H8	REAGON CT	H8	REYNOLDS PL	E5	RIVERDALE PL	E6	ROLAND CT	H8
			RACQUET CL	F6	REAL QUITE CT	D3	RHAME DR	I9	RIVERGATE PL	G11	ROLAND PARK PL	D2
			RADBURN ST	I10	REARDON LN	H8	RHAPSODY CT	H8	RIVERSIDE DR	H8	ROLLING BROOK DR	G10, G11
			RADCLIFFE LN	I11	REAVES LN	H8	RHETT MICHAEL LN	F2	RIVERSIDE DR	H8	ROLLING RD	E5, E6
			RADDOCK CT	H8	REB YANK DR	E6	RHODE ISLAND DR	H8	RIVERTON CT	H8	ROLLING RIDGE RD	A2
			RADFORD CT	H11	REBECCA ST	G7	RHUMFIELD CT	H8	RIVERVIEW DR	J10	ROLLINGWOOD DR	G10, H10
			RADFORD DR	H10, H11	REBEL WALK DR	D5	RIBBON CT	H8	RIVERVIEW LN	G11	ROLLINS FORD RD	E3, E4
		RAFT COVE CT	I9	RECTOR DR	H8	RIBBON FALLS LP	E4	RIVIERA CT	H8	ROLOK CT	G10	
		RAGING WATER DR	E4	RED BIRD LN	I9	RICHIE CT	H7			ROMNEY ME	G11	
		RAHILL CT	H8	RED FOX CT	A2	RICHLAND DR	C4			RONALD RD	G7	
		RAIL LINE CT ACCESS RD	D3	RED HOUSE RD	D2, D3	RICHMOND AV	E6, E7, H10, H11			ROOSTER CT	D3	
		RAIL LINE CT	D3	RED MAPLE CT	J10	RICHMOND ST	E6					

Attendance Area Map Book - Street Index

Street Name	Page	Street Name	Page	Street Name	Page	Street Name	Page	Street Name	Page	Street Name	Page
ROPE CT	H11	RUSHBROOK CT	I10	SAINT LUCIA CT	D5	SCELZI CT	K10	SETTLERS TRAIL PL	D3	SHERBROOKE CL	G9, G10
ROPE DR	H11	RUSHING CREEK CT	E4	SAINT MARYS LN	E7	SCENIC DR	I8, J8, J9	SEVEN FALLS CT	E4	SHERIDAN LN	F6
RORA MOSS PL	F4	RUSKIN CT	F6	SAINT PAUL DR	D2	SCENIC POINTE PL	G7	SEVEN OAKS LN	H9	SHERINGHAM WY	D3
ROSA DR	H11	RUSKIN ROW PL	H8	SAINT THOMAS LP	D5	SCENIC VIEW CT	G6	SEVEN PINES CT	C2	SHERMAN CT	E6
ROSBURY CT	D5	RUSSELL RD	G9, G10, K9, K10	SALEM ST	E6	SCHAEFFER LN	F4	SEVILLE CL	G10	SHERMAN OAKS CT	D3
ROSE HILL CL	J10			SALEMTOWN DR	G9	SCHALK CT	G9	SEYMOUR RD	D5, E5	SHERRY CT	H8
ROSEBERRY FARM DR	E7			SALEMWAY CT	G9	SCHMITT ST	G6	SHADOW FOX CT	E3	SHERWOOD DR	K10
ROSEBUD CT	E7	RUSSETT LEAF CT	H8	SALMON RUN CT	G7	SCHOFIELD WY	E5	SHADOW OAK CT	H9	SHERWOOD PL	I10
ROSEDALE CT	H11	RUSSETT MAPLE CT	I9	SALS PL	F6, G6	SCHOOL AV	E6	SHADOW WOODS CT	H9	SHETLAND CT	H8
ROSEMARY DR	D5			SALSBURY CT	H8	SCHOOL ST	H11	SHADWELL CT	G10	SHEVLIN CT	G6
ROSEMONT MANOR DR	D2	RUSSIA BRANCH VIEW DR	E7	SALT POND PL	G8	SCONES HILL CT	F4	SHADY CREEK CT	F6	SHIELDS WY	E5
ROSEWOOD DR	H8	RUSTIC BREEZE CT	E4	SALT TOWN TR	F6	SCORE BAY PL	F3	SHADY GROVE CL	E6	SHILOH CT	E5
ROSEWOOD ST	E6	RUSTIC WOOD CT	G6	SALTVILLE TR	C2	SCOTCH CT	I10	SHADY HOLLOW LN	C3	SHIMMERING ROCK RD	E3
ROSINGS WY	K10	RUSTY WY	E3	SALTWATER DR	I9	SCOTCH HEATHER PL	G9	SHADY KNOLL CT	I9	SHINGLE OAK DR	I10
ROSINI CT	F6	RUSTY RUDDER DR	I10	SAMANTHA CT	H8	SCOTSMAN COVE	J9	SHADY OAK LN	B2	SHINING WOOD CT	F7
ROSITA CT	H7			SAMUEL TREXLER DR	F5	SCOTT DR	E6	SHADY RIVER CT	G11	SHIPPING POINT PL	I11
ROSLYN CT	D5	RUTGERS CT	H8	SAN DIEGO CT	D2	SCOTT PETERS CT	F8	SHADYBROOK DR	H8	SHIRE PL	E3
ROSNEY CT	D3	RUTHERFORD DR	H8	SAN DIEGO DR	D2	SCOTTISH HUNT LN	E3, E4	SHAGWOOD CT	G10	SHIRLEY AV	G6
ROSSITER CT	G8	RUTHERGLEN PL	E4	SAN YSIDRO CT	G9	SCOTTS MILL DR	E4, F4	SHAKER CT	I9	SHOAL CREEK DR	C2
ROTH CT	H8	RUTLAND CT	I10	SAND BRIDGE CT	F7	SCOTTS VALLEY DR	B2	SHALLOW CREEK LP	F5	SHOAL CREEK WY	C2
ROTHBURY DR	E4	RUXTON DR	H8	SANDAL CT	H8	SCOTTY LN	E7	SHALLOW FORD RD	F8	SHOPPERS BEST WY	H10
ROTHSCHILD CT	C2	RYCROFT CT	H8	SANDAL WOOD LN	F7, G7	SCREECH OWL CT	E3	SHALLOW POINT WY	F7	SHOPPERS SQ	E6
ROTTERDAM LP	I10	RYDER CT	C2	SANDALWOOD DR	E6, F6	SCULLY CT	E7	SHAMROCK RD	H8	SHOREVIEW RD	J10
ROUND HILL DR	F4	RYDER CUP DR	C2	SANDERLING DR	E6	SCUPPERS LN	I10	SHAMUS CT	H8	SHOREWOOD CT	G10
ROUND LN	D6	RYE ST	H9	SANDERS LN	B4, C4	SEA LAWN PL	I10	SHANDOR RD	I9, I10	SHORT ST	G6
ROUND TOP RD	G6	RYECLIFF CT	G9	SANDOWN CT	E4	SEA RAY LN	G11	SHANE CT	G7	SHORTBREAD WY	F4
ROUNDTREE DR	H8	RYLAN RD	F2, F3	SANDRA DR	H11	SEA VIEW AV	H11	SHANE THOMAS LN	G8	SHORTGRASS LN	C2
ROWELL RD	K10	RYLSTONE LN	I10	SANDSTONE WY	E6, E7	SEABISCUIT LN	H5, H6	SHANNON CT	H8	SHOTWELL CT	H9
ROWSER DR	H8	RYON CT	H8	SANDY CT	F5, F6	SEABURY CT	H8	SHANNON LN	F6	SHUMARD OAK DR	I10
ROXANNA CT	G7	RYTON RIDGE LN	D3	SANDY RIDGE CT	I10	SEAFIELD PL	E4	SHANNON ST	E7	SHUPE ST	K10
ROXBOROUGH LP	E2			SANIBEL CT	I9	SEAFORD CT	G11	SHARDLOW CT	E3	SIDE BAY CT	D2
ROXBURY AV	D6	S		SANTA ROSA CT	H7	SEAGATE WY	E3	SHARI CT	C4	SIDLAW HILLS LN	F4
ROYAL CRESCENT CT	I9	SABBARTON PL	D3	SANTANDER DR	D2	SEAL PL	I9	SHARLEE LN	D7	SIDNEY WY	G9
ROYAL CREST DR	C2	SABIN DR	D5	SAPHIRE CT	H8	SEBASTIAN CT	F6	SHARON RD	J9	SIERRA CT	E8
ROYAL CT	I10	SABINE HALL PL	I8	SAPLING WY	J10, K10	SECRET GROVE CT	I9, I10	SHARP DR	H11	SIERRA SUNSET LN	E3
ROYAL FERN CL	D7	SABLE CT	H9	SAPPHIRE LAKES CT	E2	SEDFIELD OAKS CT	E2	SHARPSBURG CT	E5	SIGEL CT	J9
ROYAL SYDNEY DR	D3, E3	SABRE CT	D5	SAPPHIRE RIDGE PL	E3, E4	SEDGE WREN DR	E3	SHARPSHINNED DR	E3	SIGFIELD CT	H7
RUBY RIDGE CT	G8	SADDLE CT	E6	SARA CT	H6	SEDGEFIELD OAKS CT	E2	SHARPSHOOTERS CT	E7	SIGNAL CT	E7, F7
RUBY RISE PL	E3, E4	SADDLE RIDGE RD	C4	SARAJEVO CT	F6	SEDGEMOOR ST	D3	SHAW CT	H8	SIGNAL HILL RD	E6, E7, F7, F8
RUDDLE CT	E7	SADDLE RUN WY	D3	SARANAC PL	G8	SEDGEWICK PL	J9	SHAWBROOK CT	C3	SIGNAL STATION DR	E7
RUDDY CT	B2	SADDLEHORN CT	D5	SARATOGA LN	H8	SEDONA DR	D3	SHAWNEE LN	G6	SIGNAL VIEW DR	E7
RUFFED GROUSE CT	E3	SADDLER LN	H8	SARATOGA LN	H8	SEETON SQ	G9	SHEARWATER CT	F10	SIGNATURE CT	C3
RUFFIN CT	E5	SAFFRON CT	H8	SARATOGA SPRINGS WY	G6, H6	SEIBELS WY	D5	SHEFFIELD DR	I9	SILAS DR	E3, F3
RUFFNER ST	E6	SAFFRON HILLS CT	F6	SASSAFRAS CT	E6, F6	SELBOURNE LN	D3	SHEFFIELD HILL WY	H10	SILENT TREE PL	I10
RUGBY CT	D6	SAFFRON LN	H8	SASSAFRAS TREE CT	J10	SELKIRK CL	F4	SHELBY CT	H8	SILENT WILLOW CT	G7
RUGBY RD	D6, D7	SAGAMORE CT	G10	SATTERFIELD DR	H8	SELMA CT	H8	SHELDON ST	E6	SILENT WOLF DR	G7
RUHL ST	K10	SAGE RUN RD	D2	SAUVAGE LN	D3	SELWYN DR	E6	SHELFORD WY	D3	SILICA ST	D2
RULER CT	H8	SAGE ST	D5	SAVANNAH DR	H9	SEMINOLE RD	G10	SHELL CAST LP	J10	SILK TREE CT	H9
RUMFORD CT	G9	SAILER ST	K10	SAWGRASS PL	C2	SENEA DR	D3	SHELLEY LN	D6	SILLS CT	E6
RUMSEY CT	E3	SAILSTONE LN	H8	SAWMILL CT	F7	SENECA CT	H8	SHELTER LN	B2, B3	SILO MILL CT	G7
RUMSON PL	F8	SAINSBURY CT	E3	SAWTOOTH CT	F7	SENECA KNOLL WY	D3	SHELTER MANOR DR	B3	SILVAN GLEN DR	I9
RUNALDUE RD	E6	SAINT ANDREWS CT	G10	SAXER CT	F6	SENTRY LN	H8	SHENANDOAH CT	G10	SILVER FOX TL	F8
RUNNER STONE PL	E4, F4	SAINT ANNES CT	D3	SAXON ST	H11	SENTRY RD	H6	SHENVALE CL	E4	SILVER KING CT	G6
RUNNING BROOK RD	G8	SAINT CHARLES DR	H8	SAXOPHONE WY	H11	SENTRY RIDGE RD	D5, E5	SHERANDO DR	E3	SILVER LAKE RD	C2
RUNNING CREEK DR	H8	SAINT CLAIR DR	D3	SAYBROOKE DR	E4, F4	SEPTEMBER WY	A2	SHERATON DR	G7	SILVER LEAF CT	H9
RUNNING DEER RD	G7	SAINT CROIX LN	D5	SCALES PL	E4	SEQUOIA CT	H11	SHERBORNE ST	E4	SILVER MAPLE CT	E6
RUNNING PINE CT	J10	SAINT DAVIDS CT	G9	SCARLET MAPLE DR	E3	SEQUOIA PARK WY	E4			SILVER METEOR CT	E7
RUNYON CT	D6	SAINT IVES CT	G10	SCARLET OAK DR	E6	SERENDIPITY RD	I9, I10			SILVER MOON LN	E3
RUSH DR	H10	SAINT JAMES PL	D3	SCARLET ST	E6	SERENGETI CT	D3				
		SAINT JOHNS CT	D5			SERENITY PL	F4				
						SESAME CT	F5				

Attendance Area Map Book - Street Index

Street Name	Page	Street Name	Page	Street Name	Page	Street Name	Page	Street Name	Page	Street Name	Page
SILVERDALE DR	H8	SNEAD LP	E2	SPENCER RD	G7	STARRY NIGHT CT	H8	STONE LN	G6	SUMNER LAKE BL	E6
SILVERSMITH CT	I10	SNICKERSVILLE DR	D3	SPICE GLADE CT	F6	STARTING POST CT	C3	STONE RIDGE PL	K10	SUMNEY DR	B2
SILVERWOOD LN	H11	SNOW HILL DR	C3	SPICEWOOD CT	D7, E7	STATESBORO CT	E5	STONE RUN PL	F6	SUMTER CT	E7
SILVIA LP	G9	SNOWFALL DR	H7	SPILLER LN	G8	STATION CROSSING WY	E6	STONEBROOK DR	G6, G7	SUN SHADOW RD	G8
SIMMONS GROVE DR	C2	SOAPSTONE DR	D3	SPILLWAY LN	I9	STATION RD	E7	STONINGTON LN	D5	SUNAPPLE PL	D3
SIMMONS LN	H8	SOFFIT PL	G10	SPINDLE FOOT CT	F4	STATLER DR	H9	STONY CREEK CT	C3	SUNDAY SILENCE CT	D3
SIMMONS RIDGE CT	G7	SOFTWOOD LN	G9	SPINDLE TREE CT	H8	STAUNTON CL	D5	STORMY DR	C1	SUNDERMAN PL	G7
SIMON KENTON RD	B1, B2	SOLDIERS CT	D5	SPINNAKER CT	G10	STAVE CT	G8	STOURCLIFFE LN	D3	SUNFLOWER CT	F9
SIMPSON MILL WY	G9	SOLDIERS RIDGE CL	D5	SPIREA CT	H9	STEAMBOAT LANDING CT	G11	STRASBURG ST	D6	SUNNY BROOK CT	G9
SINCLAIR LN	G6	SOLHEIM CUP DR	C2	SPITTLE LN	F2	STEELE CT	J9	STRATFORD DR	H8	SUNNY KNOLL DR	I9
SINCLAIR MILL RD	G6, G7	SOLITARY PL	E4, F4	SPLIT RAIL DR	F8	STEEPLE CHASE LN	F8	STRAWBERRY DR	C3	SUNNY RIDGE CT	H11
SINDLINGER WY	I10	SOLSTICE LN	I9	SPOONBILL CT	I11	STEEPLE PL	G10	STRAWFLOWER LN	F6	SUNNYGATE DR	E5
SINGER WY	I10	SOMERSET CROSSING DR	D2, D3	SPORT AND HEALTH DR	G11	STEERAGE CL	I10	STRAYER LN	C2	SUNNYSIDE CT	E7
SINGLE OAK HILL CT	F8	SOMERSET LN	D6	SPOTSYLVANIA ST	E6	STEIDEL LN	H8	STREAM VALLEY CT	C3	SUNNYSLOPE DR	F6
SINGLETON TR	E5	SOMERSET LN	D6	SPOTTED TURTLE CT	H8	STEITY LN	F8	STREAM WALK LN	D5	SUNRISE CT	E6
SINGLETREE LN	I9	SOMERSWORTH DR	D6	SPOUT SPRING CT	C2	STELLA CT	H8	STREAMSIDE CT	I9	SUNSET CT	E7
SIR REYNARD LN	F4	SONG SPARROW DR	E3	SPRAGGINS CT	F6	STEPHANIE ST	E7	STREET CRY CT	D3	SUNSET DR	E6
SIX TOWERS RD	H7	SONGER LN	G6	SPRIGGS BRANCH RD	H8	STEPHANIE ST	E7	STRETTFORD FOREST CT	E4	SUNSHINE CT	F9
SKIFF CT	I9	SONIA CT	E7	SPRIGGS FORD CT	F7	STEPHEN ST	H6	STRETTON FARM CT	G9	SUPERIOR CT	G7
SKIPFARE CT	F9	SONNETTE CT	H8	SPRIGGS LANE FIRE RD	I8, I9	STEPNEY DR	B3, C3	STRICKLAND CT	I11	SURRY DR	H11
SKIPJACK CT	G10	SONORA ST	H10	SPRIGGS RD	G8, H8, I8	STEPPING STONE DR	C2	STRUTHERS GLEN CT	E3, E4	SURRYDALE DR	H8
SKIPPER CL	G10, G11	SOPHIA CT	H10, I10	SPRING BRANCH BL	H9, I9	STERLING CT	E6	STUART AV	E6	SURVEYOR CT	E6
SKIPTON WY	D3	SORREL RIVER WY	E4	SPRING DR	G7	STERLING POINT DR	E3	STUART CT	D6	SUSQUEHANNA RD	D3
SKYLARK DR	F4, G4	SORRELL DR	F6	SPRING LAKE DR	A2	STETHEM CT	G7	STURBRIDGE RD	G10	SUSSEX CT	H10
SKYLINE DR	I9	SORRELL HUNT RD	C3	SPRING ST	G7	STEVE ST	E7	SUBSTATION WY	H9	SUTERSMILL WY	J10
SLAGLE LN	F7	SOUNDING SHORE LN	F4	SPRINGBROOK CT	H8	STEVENS CT	E6	SUDBERRY LN	H8	SUTTER LN	H8
SLATE BRIDGE CT	G4	SOUNDVIEW CL	J9	SPRINGFIELD CT	D3	STEVENS RD	H11	SUDLEY (SERVICE) RD	E6	SUTTON OAKS WY	D3
SLATE RUN LN	G5	SOUR GUM CT	E3	SPRINGHOUSE CT	F6	STEVENSON CT	G9	SUDLEY MANOR DR	D5, D6, E4, E5, F4	SUTTON PL	I10
SLATE STONE LP	E4	SOURWOOD WY	G9	SPRINGWOODS DR	F9, G9	STEWART LN	J9	SUDLEY RD	B2, B3, C3, C4, C5, D5, E5, E6	SWAINLEY ST	D3
SLATE VIEW CT	G5	SOUTH CLARK PL	F6	SPRUANCE CT	E6	STILL FOREST DR	G11	STILL BROOKE RD	G7	SWALLOW CT	H9
SLATEFORD LN	E4, F4	SOUTH GRANT AV	F6	SPRUCE GROVE CT	D3	STILL PL	H9	STILLWATER PL	F8	SWAN POINT RD	G11
SLATEMORE CT	D3	SOUTH HILL DR	D5	SPRUCE ST	D6, E6, E7	STILSON DR	E6	STILSON ME	E6	SWAN WY	I9
SLEAFORD CT	G10	SOUTH LAKE BL	I9	SPRUCE WOOD DR	F6	STIRRAP CT	G9	STOCKBRIDGE DR	I9	SWANN CT	E7
SLEEPY CREEK WY	G11	SOUTH PARK CT	H9	SPYGLASS HILL LP	E2	STOCKHOLM WY	I10	STOCKTON CT	H8	SWANS CREEK LN	J10
SLEEPY HOLLOW CT	E2	SOUTH ST	K10	SQUARE TILLER ME	I10	STODDARD DR	E6	STOCKTON CT	H8	SWEENEY LN	I10
SLIGO LP	J10	SOUTH WHITT DR	E7	SQUIRE LN	J9	STOKELY DR	D6	STONE HILL LN	E5	SWEET GUM CT	G10
SLIPPERY ELM CT	H8	SOUTHAMPTON ST	H10	SQUIRRELS NEST CL	F8	STONE LINED CL	G9	STONE MOUNTAIN CT	J9	SWEETBRIAR ST	E5, E6
SLIPPERY ROCK RD	C2	SOUTHERN CROSSING ST	D2	ST STEVENS CT	E7	STONE RD	F7	STONEBROOK DR	F8, G8	SWIFT CREEK CT	C2
SLOOP CT	H8	SOUTHERN OAK WY	H10	STABLE FOREST PL	E3	STONEFORD DR	G10	STONEGATE PL	E2	SWIFT STREAM CT	G10
SLUICE CHANNEL PL	G10	SOUTHGATE CT	H8	STACYS RIDGE CT	I9, I10	STONEHURST DR	G9	STONEHOUSE DR	D5	SWIFT WY	E3
SLY FOX LN	G7	SOUTHLAKE BL	I9	STADIUM ST	K10	STONERIDGE DR	D6	STONEWALL BRIGADE CT	E5	SWINDON PL	G8
SMALL OAK CT	F8	SOUTHWAY LN	J9	STADLER PL	F4	STONEWALL CT	E6	STONEWALL FARMS DR	B3, B4	SWORDALE LN	F4
SMALLPATH CT	D3	SOUZA LN	F8	STAFFORD ST	H10, H11	STONEWALL MANOR DR	J10	STONERIDGE DR	D6	SWORDSTONE LN	E3
SMALLWOOD CT	H8	SOVEREIGN WY	D3	STAGGESTONE WY	D5	STONERIDGE DR	D6	STONEWALL MANOR DR	J10	SYCAMORE HILLS PL	C2
SMITH LN	F6	SOWARDS LN	F6	STAGGS CT	G11	STONEWALL BRIGADE CT	E5	STONEWALL MANOR DR	J10	SYCAMORE PARK DR	D2, D3
SMITHEY DR	B2	SOWDER PL	H6	STAINSBY CT	F5	STONEWALL BRIGADE CT	E5	STONEWALL MANOR DR	J10	SYCAMORE ST	H11
SMITHFIELD RD	F6, G6	SOWDER VILLAGE SQ	F5	STALLION CT	G9	STONEWALL BRIGADE CT	E5	STONEWALL MANOR DR	J10	SYCAMORE VALLEY WY	J10
SMITHWOOD CT	H6	SPACE MORE CL	I10	STANBAUGH LN	G6, G7	STONEWALL BRIGADE CT	E5	STONEWALL MANOR DR	J10	SYG ASSOCIATES DR	G4
SMOKE CT	H10	SPALDING DR	I9	STANDISH CT	G10	STONEWALL BRIGADE CT	E5	STONEWALL MANOR DR	J10	SYLVAN MOOR LN	I10
SMOKETOWN RD	G9, G10, H10	SPANGLER LN	H8	STANWICK SQ	D3	STONEWALL BRIGADE CT	E5	STONEWALL MANOR DR	J10		
SMOKETOWN TL RD	H10	SPANISH DOLLAR CT	H8, H9	STAPLES LN	H8	STONEWALL BRIGADE CT	E5	STONEWALL MANOR DR	J10		
SMOKEY BEAR CT	E4	SPARKLING BROOK LP	I9	STAPLES MILL PZ	H8	STONEWALL BRIGADE CT	E5	STONEWALL MANOR DR	J10		
SMOOTH STONE PL	C2, D2	SPARKLING WATER CT	E3	STAPLETON PL	D3	STONEWALL BRIGADE CT	E5	STONEWALL MANOR DR	J10		
SNAPPER CT	H8	SPARROW CT	H9	STARBOARD PL	G10	STONEWALL BRIGADE CT	E5	STONEWALL MANOR DR	J10		
SNAPSHOT CT	F4	SPEEDWELL CT	F6	STARGRASS CT	G10	STONEWALL BRIGADE CT	E5	STONEWALL MANOR DR	J10		
SNARE DRUM CT	E4			STARLING CT	H9	STONEWALL BRIGADE CT	E5	STONEWALL MANOR DR	J10		

T

TABOR CT	I10
TAC CT	E4
TACKETT AV	E6
TACKETTS MILL DR	G10
TACKETTS VILLAGE SQ	G10
TACKHOUSE CT	E3
TACKHOUSE LP	E3
TACONIC CL	I9

Attendance Area Map Book - Street Index

Street Name	Page	Street Name	Page	Street Name	Page	Street Name	Page	Street Name	Page	Street Name	Page
TACONIC CT	I9	TAYLORS MILL PL	A2	THUNDER DR	G6	TORY LP	G11	TRIPLE FALLS LN	E4	TWIST CT	J10
TADMORE CT	G8	TAZANARI WY	G9	THUNDER RD	C1	TOTTEN RD	H11	TRIPOLI BL	J9, J10	TWO CHIMNEYS CT	H9
TADWORTH PL	G8, G9	TAZEWELL CT	H10	THURSTON LN	D6	TOUCHSTONE CL	G9	TRIPOLI CT	J9	TYGART LAKE DR	E4
TAFFRAIL WY	I10	TEA BERRY CT	E6	THYME LN	G10	TOURNAI CT	H11	TRISAIL CT	I9	TYLER CL	G11
TAFFY CT	G8	TEAKWOOD CT	E5	TICKET WY	G8	TOURNAMENT DR	C2	TRIUMPH PARK CT	E4	TYLER CT	E5
TAFT CT	H9	TEAL WY	I11	TICO LN	G6	TOWER PL	E5	TROIKA CT	G9	TYLER MILL CT	C3
TAG CT	G8	TEAM PL	G8	TIDE VIEW CT	E4	TOWERING OAK WY	E7	TRONA CT	G7	TYREE WY	E4
TAHOE CT	G7	TEASEL CT	G10, G11	TIDES ST	H11	TOWHEE CT	I9	TROON CT	C2	TYSONS OAKS CT	D2, E2
TAHOMA WY	G9	TEBBS LN	J9	TIDESWELL MILL CT	G9	TOWN CENTER RD	H10	TROTTER CT	G9		
TALBOT RD	K10	TECH CL	D5	TIDEWATER CT	I11	TOWN COMMONS WY	D3	TROTTERS RIDGE PL	H5		
TALENT WY	G8	TECHNOLOGY DR	E6	TIFFANY LN	B2	TOWN GREEN RD	F4	TROTWOOD MEADOWS CT	E4	U	
TALISA LN	F6	TECUMSEH CT	G10	TIFTON CT	H7	TOWN LN	F6	TROUPE ST	G9	ULYSSES ST	H11
TALK PL	G8	TED BARCLAY LN	F4	TIGER CT	G10	TRACK CT	D2	TROUTMAN CT	F6	UMBRELLA PL	F4
TALL OAKS CT	E6	TEETER ST	D2	TIGER LILY CL	G11	TRADE WIND CT	E4	TROWBRIDGE DR	G9	UNBRIDLED CT	G7
TALL TIMBER CT	E3	TELEGRAPH RD	G10, H10	TILBURY WY	G9	TRADING SQ	D2	TROY DR	G6	UNDERCLIFF CT	H9
TALL TIMBER DR	E3	TELEGRAPH STATION LP	I10	TILLETSON PL	H11	TRADITIONS TL	D3	TRUFFLE OAK PL	I10	UNDERWOOD CT	E4, F4
TALL TREES LN	G6	TELESCOPE LN	I10	TILLINGHAST LN	E3	TRAFALGAR LN	G10	TRUMPET VINE CT	F5	UNION PL	E7
TALLOWOOD DR	H9	TELFAIR CT	H9	TILNEY CT	G9	TRAILS END CT	G7	TRUMPETER SWAN LN	G7	UNION ST	G5, G11
TALLY HO CT	G10	TELFORD CT	E4	TIMBER RIDGE DR	H9, I9	TRAILS END RD	G7	TRUNDLE PL	D5	UNITED PARK WY	E4
TALLYRAND WY	D3	TEMPLE LP	F7, G7	TIMBERLANE DR	G6, G7	TRAILSIDE TN	G4	TRUNNION TL	G8, G9	UNIVERSITY BL	D3, D4, E4, E5
TALMADGE DR	G8	TEMPO CT	F6	TIMBERVIEW DR	F7	TRAILWAY TR	E7	TRUSLER CT	E6	UPLAND MEADOW CT	D3
TALON DR	I9	TENANT WY	I9	TIMBERWOLF TL	G7	TRALEE LN	J9	TRYON WY	E2	UPPER MILL LP	E4, F4
TAMAR CT	E4	TENBROOK DR	E3	TIMBERWOOD CT	E6	TRANIO CT	I9	TUCKAHOE CT	I10	UPPSALA CT	I10
TAMARACK PL	H11	TENBURY CT	E4	TIMID CREEK CT	I9	TRANSOM PL	I10	TUCSON CT	C2	UPSHUR RD	K10
TAMBORINE CT	G8	TENDRIL CT	H10	TIMOR CT	C2	TRAPHILL WY	D2, D3	TUDOR LN	E6	URBANNA RD	D5, E5
TANALIAN FALLS LN	E4	TENDRING TL	D6	TIMOTHY DR	B3, C3	TRAPPERS CT	F7	TUDOR OAKS DR	E6	URSULA CT	H11
TANEY RD	E6, F6	TENOR CT	G8	TINA LN	I10	TRAPPERS RIDGE CT	C4, D4	TULANE FALLS DR	E4	UTAH CT	I11
TANGARIRO SQ	J9	TENTH ALABAMA WY	F4	TINKLING SPRINGS CT	H8	TRAVAILER CT	I10	TULIP POPLAR CT	F8	UTTERBACK LN	C2, C3
TANGIER WY	D5	TERMINAL WY	G8	TINLEY MILL DR	C3, D3	TRAVELLER ST	E6	TULIP TREE PL	J10		
TANGLEWOOD LN	E6	TERRACE CT	E6	TINSLEY WY	F7	TRAVERSER CT	I10	TULLAMORE CT	F7	V	
TANGO LN	G8	TERRACE VIEW CT	E6	TINTAGEL CT	I9	TRAVIS ST	D6, E6	TULLAMORE ESTATES RD	C4	VAILMONT CT	C3
TANNING HOUSE PL	C2	TERRANOVA LN	G9	TIPTON LN	G10	TRAWLER DR	G9	TULLOCH SPRING CT	C2	VAIRCOUR ISLAND WY	E4
TANSILL DR	B1, B2	TERRAPIN DR	G8, H8	TITANIA WY	G9	TRED AVON PL	D3	TUMBLE CREEK CT	C2	VALDERRAMA CT	D2, D3, E2, E3
TANTERRA CT	I10, I11	TERRI CT	J10	TITO CT	F6	TREE HOUSE DR	G10	TUMBLING BROOK LN	G11	VALE CT	H10
TANYARD HILL RD	G11	THACKERY TR	G9	TOBACCO WY	H9	TREE SPRING CT	F6	TUMMEL FALLS DR	F4	VALHALLA CT	C2
TAPANOCK PL	I10	THENIA PL	G11	TOCCOA CT	D2	TREELINE CT	G7	TUNLAW CT	H4	VALLEY DR	G11
TAPESTRY DR	G8	THIN LEAF PL	G8	TODD PL	D5	TREETOP CT	G11	TUPELO CT	H9	VALLEY FALLS CT	F6
TAPOK DR	E6, E7	THISTLE CT	I9	TODDSBURY LN	I8	TRELLIS CT	F6	TURARA CT	D3	VALLEY STREAM DR	H10, I10
TAPPEN MILL WY	E4	THISTLEWOOD CT	F6	TOKEN FOREST CT	G8	TREMAYNE DR	E5	TURKEY RUN CT	F8	VALLEY VIEW DR	F5, G5
TARBERRY PL	G8	THOMAS DR	E6	TOKEN FOREST DR	G8	TREMONT ST	D6, E6	TURKEY RUN RD	I8, J8	VALLEYHILL ST	G9
TARGET CT	G9	THOMAS ST	K10	TOKEN VALLEY RD	G8, H7, H8	TRENTDALE DR	G8	TURN BACK TL	J9	VALLEYWOOD DR	G10
TARLETON CT	E3	THOMASSON CROSSING DR	J9, J10	TOLEDO PL	C3, D3	TRENTON CHAPEL WY	E4	TURNBERRY DR	B2	VALS WY	I9
TARPLEYS CT	F7	THONG PAN RD	E5	TOLSON PL	G9	TRENTON CT	F5	TURNBUCKLE LN	I10	VAN BUREN RD	I9, J9
TARPON LN	H9	THORNBROOKE CT	E4	TOMBRECK CT	E3, F3	TRETHAWAY DR	G11, H11	TURNER RD	C1, D1	VAN DOREN RD	H7, H8
TARRA LN	E6	THORNTON DR	C3, C4	TOMISLAV ST	F6	TREVINO DR	C2	TURNING GRASS WY	D2	VANDEBURG ST	C2
TARRAGON CT	E6	THORNWOOD CT	E6	TOMLINSON DR	G8	TREVOR LN	G9	TURNING LEAF PL	C2	VANDERBILT CT	G10
TARRYTOWN CT	E4	THORNWOOD LN	E6	TOMMY CT	G6	TREY COMPTON CT	G7	TURTLE CT	E3	VANDOR LN	D5, D6
TARTAN HILLS PY	E3, E4, F4	THOROUGHbred DR	H4	TOMPKINS CT	J9	TREY FOX CT	F8	TURTLE POINT DR	D2, E2	VANETTA CT	J10
TARVIE CL	E4	THOROUGHFARE RD	C2, D1, D2	TOMS RIVER LP	I10	TREYWOOD LN	G8	TUSCANY CT	G9	VANORE PL	F6
TASHA CT	F7	THORPE FARM LN	B4, C4	TONBRIDGE PL	G9	TRIAD CT	G9	TUSCARORA CT	D3	VANTAGE DR	I10
TASKER DR	D5	THORPE PARK CT	E4	TONKA CT	G8	TRIANGLE SHOPPING PZ	J9	TUTTLE LN	F4	VANTAGE POINT CT	E4
TASSIA LN	I10	THOUSAND OAKS DR	C1	TONY CT	I10	TRIANGLE ST	J9	TUXEDO LN	E2	VARSITY DR	G11
TASSLEFORD LN	I10	THRIVE LN	G8	TORBAY WY	H10	TRIDENT LN	G8	TWEEZER CT	J10	VASSAU CT	E7
TATTERSALL DR	F6, F7	THREE DORMERS CT	H9	TORCHLIGHT DR	G8	TRIMARAN WY	I10	TWILIGHT WY	G8	VAUGHN LN	J10
TAVERN WY	J9	THREE OTTERS PL	I8	TORRENCE PL	H9	TRINIDAD CT	D5	TWIN BEECH CT	F7	VENTURE CT	E7
TAVERNER LP	G9	THREE SISTERS CT	F3, F4	TORREY PINE CT	G10	TRINITY LN	F6	TWIN BRANCH CT	C2	VENUS CT	D2
TAXI DR	G8	THRIFT LN	G8	TORRINGTON ST	G10	TRIO LN	F6	TWIN OAKS DR	E3	VERBENA CT	F6
TAY CREEK DR	E3, E4			TORTOISE PL	H8	TRIPLE CROWN LP	C3, D3	TWIN RIVERS DR	F8	VERDE PL	D3
TAYLOE DR	G7			TORY GATE CT	C3					VERIDAN DR	F6
TAYLOR AV	E6										

Attendance Area Map Book - Street Index

Street Name	Page	Street Name	Page	Street Name	Page	Street Name	Page	Street Name	Page	Street Name	Page
VERMONT PL	E6	WALCOTT CT	E6	WATERWHEEL TR	I11	WEST POINT CT	E5	WICKLOW CT	H11	WIMBLEDON CT	F6
VERNON ST	E5	WALDEN ST	D6	WATSON LN	H9	WEST ST	E6	WICOMICO PL	I10	WIMBLEY LN	G9
VERONICA LN	G9, G10	WALES CT	E3	WAVERLEY MILL CT	D3	WESTCHESTER DR	F6, G6	WIDE OAK CT	G8	WINCHESTER CT	E5
VESTAL ST	H11	WALKER WY	E7	WAVERLY FARM DR	C2	WESTERN WY	H5	WIDEBRANCH LN	H9	WINDERMERE DR	G9
VETERANS DR	H11	WALKERTON CT	C3	WAVYLEAF CT	E2	WESTFIELD RD	E6	WIDEWATER DR	I9	WINDERMERE VIEW PL	F9, G9
VICKSBURG CT	E5	WALKING STICK WY	C2	WAX MYRTHLE WY	E6	WESTMINISTER LN	H9	WIGAN DR	I9	WINDFLOWER CT	H9
VICKSBURG LN	E6	WALL ST	E6	WAYLON LN	H7	WESTMONT DR	H9	WIGEON WY	I11	WINDGATE CT	F6
VICTOR LN	E3	WALLACE LN	E5	WAYNE DR	K9	WESTMORELAND AV	E6	WIGFALL WY	E7	WINDING BROOK CT	F7
VICTORIA FALLS DR	J9	WALLASEY CT	D3	WAYNESBORO CT	H9	WESTPORT LN	G10	WIGGLESWORTH WY	H11	WINDING CREEK DR	I9
VICTORIA FALLS RD	J9	WALLER DR	F7	WAYSIDE DR	J10	WESTRIDGE DR	G9	WIGWAG CT	E7	WINDING LP	H11
VICTORIA ST	D6, E6	WALLOWER WY	E4	WEATHERSFIELD DR	E3, E4	WESTSIDE RD	G8	WILCOX RD	E4	WINDJAMMER DR	G10
VICTORIAS CREST PL	C2	WALLOWOOD DR	F7	WEATHERVANE TR	I10	WESTWAY LN	H9	WILCOXEN DR	E7	WINDOW PANE WY	F4
VICTORY GALLOP WY	D3	WALNUT HILL DR	D3	WEATHERWOOD CT	E5	WESTWIND DR	H9	WILCOXEN FARM PL	E7	WINDSONG LN	I9
VICTORY LAKES LP	E4	WALNUT PARK LN	D2, D3	WEAVER RD	K10	WESTWOOD CT	F6	WILCOXEN STATION WY	F7	WINDSOR AV	E6
VICTORY LP	G8	WALNUT ST	H11	WEBB DR	D3	WET ROCK CT	H9	WILD GINGER CL	D5	WINDSOR RD	K10
VICTORY RIDGE PL	G8	WALNUT TREE RD	H4	WEBSTER TAVERN WY	E4	WETHERBURN CT	I10	WILD RASPBERRY CT	E3	WINDWARD CT	I9
VIDALIA CT	J10	WALSH WY	H9	WEBSTERS WY	G8	WEXFORD LP	J10	WILDERNESS LN	H9	WINDY BLUFF LN	F6
VIEWPOINT CL	I9	WALTER ROBINSON LN	D2	WEDGEWOOD DR	D5	WEYMOUKE CT	G10	WILDFLOWER CT	F9	WINDY HILL DR	G5, G6
VILLAGE COVE PL	C2	WALTER TAYLOR RD	F4	WEEBURN WY	H10	WHARF LN	J9, J10	WILDLIFE WY	H11, I11	WINDY HOLLOW CL	E2
VILLAGE DR	H11	WALTHAM FOREST ME	G11	WEEMS RD	E6	WHARFDALE PL	D2	WILWOOD CT	G11	WINDY LEAF CT	G9
VILLAGE HIGH ST	D3	WALTON DR	H7	WEeping CHERRY CT	J10	WHARTON CT	E6	WILY TR	B2	WINDY RIDGE LN	G5, H5
VILLAGE PY	J9, J10	WANDA CT	I10	WEeping WILLOW DR	F6	WHEAT MILL LP	F4	WILLA LN	F6	WINEWOOD LN	H9
VILLAGE STREAM PL	D3	WANDERING RUN CT	C2	WEIR AL	E6	WHEATFIELD RD	I9	WILLARD LN	H7	WINFIELD LP	D5
VINE CT	F7	WANSTEADT PL	E3	WEIR PL	E6	WHEATS WY	E7	WILLET WY	E3	WINGED ELM CL	F5, F6
VINELAND PL	I10	WARBLER CT	I9	WEIR ST	E6	WHEEL COG PL	G10	WILLIAM AND MARY CL	G10	WINGFIELD RD	H11
VINEWOOD CT	D3	WARBURTON DR	A2	WEISKOPF CT	C2	WHEELER LN	C1, D1	WILLIAM BAYLISS CT	I10	WINNIPEG CT	D2
VINEYARD WY	G11	WARFIELD ME	E6	WELDIN DR	I9	WHEELING WY	D2	WILLIAM HARRIS WY	I10	WINONA DR	G10
VINNIA CT	F6	WARFIELD ST	E6	WELL ST	D6, D7, E6	WHEELWRIGHT WY	C2	WILLIAM JOHNSTON LN	I10	WINSFORD ME	G11
VINT HILL RD	E2, E3, F3, F4	WARM SPRINGS LN	I8	WELLESLEY DR	G9	WHICH HAZEL WY	E6	WILLIAM ST	E7	WINSLOW CT	H11
VIOLET CT	D5	WARREN DR	H10, H11	WELLINGTON BRANCH DR	D3	WHINNEYFORD CT	F3	WILLIAMS CT	J9	WINSTEAD PL	E5
VIREO CT	H9	WARREN FALLS LN	E4	WELLINGTON CENTER CL	D3	WHIPPOORWILL RD	F2	WILLIAMS RD	J9	WINSTON CT	I10
VIRGINIA AV	F6, G7, K10	WARRENTON RD	G3, G4	WELLINGTON RD	D3, D4, E4	WHIRLAWAY CT	D3	WILLIAMS ST	K10	WINSTON FOREST LN	I10
VIRGINIA CEDAR CT	C3	WARWICK HILLS CT	C2	WELLSLEY DR	D4, E4	WHISPERING DOVE PL	F8	WILLIAMS CT	J9	WINSTON LN	I10
VIRGINIA DR	J9	WARWICK PL	G10	WELLINGTON BRANCH DR	D3	WHISPERING PINE CT	E6	WILLIAMS RD	J9	WINTERCRESS CT	H9
VIRGINIA MEADOWS DR	E4	WASHINGTON AV	E6	WELLINGTON CENTER CL	D3	WHISPERING WIND LN	E7	WILLIAMS ST	K10	WINTERGREEN CT	F9
VIRGINIA OAKS DR	D3, E3	WASHINGTON SQUARE CT	G11	WELLINGTON RD	D3, D4, E4, E5, E6, F6, F7	WHISPERWOOD CT	I9	WILLIAMS CT	J9	WINTERSET DR	F6
VISIONARY CT	G7	WASHINGTON ST	D2, D3, G11, J9	WELLSLEY DR	D4, E4	WHISTLING SWAN WY	I11	WILLIAMSON BL	D5, E5	WINTERWOOD CT	E6
VISTA BROOKE DR	G7	WASHINGTON ST	D2, D3, G11, J9	WELLSLEY DR	D4, E4	WHISTLING WIND CT	F4	WILLIAMSTOWN DR	J9	WISAKON TL	F8
VISTA DR	I9	WASP WY	H11	WELLSLEY DR	D4, E4	WHITAKER PL	H9	WILLINGBORO CT	E2	WISHING ROCK WY	C2
VISTA FOREST DR	G9, H9	WATER BIRCH CT	G9, G10	WELLSLEY DR	D4, E4	WHITCHURCH CT	E4	WILLIS ST	K10	WISHING WELL WY	F4
VIXEN CT	E4	WATER OAK CT	F8	WELLSLEY DR	D4, E4	WHITE BIRCH CT	G10	WILLMANS WY	E7	WISTERIA DR	F6
VONNIES VIEW CT	G11	WATERBURY CT	F6	WELLSLEY DR	D4, E4	WHITE EAGLE DR	G7	WILLOUGHBY LN	D5	WISTLEWOOD CT	F6
VULCAN LN	E5	WATERBURRY CT	F6	WELLSLEY DR	D4, E4	WHITE FLINT CT	F8	WILLOW BROOK CT	E6	WITTON CL	D3
W		WATERFALL RD	B1, B2, C1, C2	WELLSLEY DR	D4, E4	WHITE HAVEN DR	J9	WILLOW GLEN CT	E6	WOLF RUN LN	H7
WABASH PL	H9	WATERFORD DR	F6	WELLSLEY DR	D4, E4	WHITE OAK DR	K10	WILLOW GROVE TL	E5, E6	WOLF RUN SHOALS RD	F9
WADE LN	G8	WATERFRONT DR	E8, F8	WELLSLEY DR	D4, E4	WHITE PINE DR	E7	WILLOW LN	G10, G11, H11	WOLVERINE CT	F7
WADKINS WY	C2	WATERHEAD WY	E3	WELLSLEY DR	D4, E4	WHITEHALL DR	D6	WILLOW OAK PL	H9, I9	WOOD DRIFT CL	E6, F6
WADSWORTH WY	G9	WATERLOO BRIDGE CL	C2	WELLSLEY DR	D4, E4	WHITELY CT	H9	WILLOW POND CT	F7	WOOD HUCK CT	I11
WAGON WHEEL LN	G9	WATERMANS DR	H11	WELLSLEY DR	D4, E4	WHITING CT	H9	WILLOW RD	J9	WOOD HOLLOW DR	G11
WAINSCOTT PL	G10	WATERMILL TR	I10	WELLSLEY DR	D4, E4	WHITMER DR	H9	WILLOWOOD DR	G10	WOOD LILLY CT	F9
WAINWRIGHT PL	E5	WATERS EDGE CT	I9	WELLSLEY DR	D4, E4	WHITNEY RD	D3	WILMER PORTER CT	J9	WOOD ST	H11
WAKE CREST CT	D3	WATERS END TL	G10	WELLSLEY DR	D4, E4	WHITTIER LP	H9	WILMINGTON ST	E5	WOOD THRUSH WY	E3
WAKEFIELD CT	A2	WATERS LN	J10	WELLSLEY DR	D4, E4	WHITTING DR	G6, G7, H6	WILSON AV	E6	WOODBINE RD	G7
WAKEWATER WY	I10	WATERSIDE DR	G6, G7	WELLSLEY DR	D4, E4	WHITWORTH CANNON LN	F4	WILSON PL	K10	WOODBROOKE CT	F6
		WATERVIEW DR	F7	WELLSLEY DR	D4, E4	WHITWORTH CT	C2	WILSON ST	J10, K10	WOODBURN CT	G10
		WATERWAY DR	H9, I9	WELLSLEY DR	D4, E4	WICHITA CT	D5	WILTON MEADOWS CT	E4	WOODBURY DR	E5
				WELLSLEY DR	D4, E4	WICKER CT	I9	WILTSHIRE PL	I9	WOODED ACRES CT	G7

Attendance Area Map Book - Street Index

Street Name	Page	Street Name	Page
WOODFERN CT	G10	YELLOW HAMMER DR	E3
WOODGLEN CT	H9	YELLOW LILY DR	D5
WOODHAVEN CT	G9	YELLOW STONE LP	J9
WOODHUE CT	E7	YELLOW TAVERN CT	C3
WOODHUE DR	E7	YELLOW TURTLE PL	H8
WOODIE CT	H9	YELLOW WOOD CT	F5, F6
WOODLAND DR	J9	YELLOWLEG CT	E3
WOODLARK CT	G7	YELLOWTHROAT CT	E3
WOODLAWN CT	G10	YESTERLINKS CT	E3
WOODLEA CT	E6	YEW GROVE PL	J10
WOODLEY HILLS RD	D2	YEWING WY	C3
WOODLINE CT	E6	YODER ST	E6
WOODMARK DR	I10	YOHR CT	E6
WOODMONT CT	F6	YOLA LN	F7
WOODPECKER CT	E3	YOLANDA LN	H8
WOODRIDGE DR	D1	YORK DR	H10, H11
WOODROW DR	G6	YORKSHIRE LN	D6, D7
WOODRUFF SPRINGS WY	D2	YORKTOWN DR	I9
WOODS COVE LN	F10	YORKTOWN RUN CT	C2
WOODSIDE DR	H11	YOSOCOMICO LN	I10
WOODSMAN LN	H9	YOST LN	I10, J10
WOODSTOCK ST	D6	YOST ST	E6
WOODVALE CT	H11	YOUNGS DR	A2, B2
WOODWAY PL	H9	YOUNGTREE CT	E4, F4
WOODWILL LN	E3	YOUNTVILLE DR	D3
WOOLDRIDGE DR	F7	YUMA CT	D5
WOOLEN KILT CT	F4		
WOOLEN MILL CT	C3	Z	
WOOLFENDEN CT	K10	ZACHARY CT	E7
WOOLMAN DR	B2	ZACHARY TAYLOR CT	G8, H8
WOONSOCKET WY	H10	ZACHARYS MILL TR	C3
WORCHESTER DR	H9	ZEBEDEE ST	E6
WORDSWORTH CT	F9	ZEELAND PL	D2
WORSLEY CT	E4	ZEILIN RD	K10
WORTH AV	H10	ZIMBRO AV	E6
WORTHAM CREST CL	E5	ZION PARK CT	E4
WORTHINGTON DR	E3, E4	ZOYSIA CT	C2
WORTHY CT	I11		
WRANGLER LN	H9		
WREN CT	I10		
WRIGHT LN	G5		
WULFORD CT	D2		
WYATT RD	H11		
WYCLIFFE CT	E5		
WYECROSSE CT	E3		
WYNDALE CT	H10		
WYNGATE DR	B3		
WYTHE CT	I10		
WYTHRIDGE WY	D3		
Y			
YALE CT	G10		
YALTA WY	D2		
YARDARM PL	G10		
YARDLEY LN	H11		
YARMOUTH CT	G10		
YARROW LN	F6		
YATES FORD RD	F7, F8		
YATES TL	F8		
YAWL CT	G9		
YEARLING CT	E3		