

2009

Land Atlas and Plat Book



Sponsored by: Waukesha County Department of Parks & Land Use

WAUKESHA COUNTY WISCONSIN



Waukesha County is pleased to have developed this plat book for your use. Our many parks and open spaces, lakes, outstanding transportation network and nationally renowned cultural amenities make Waukesha County a premier place to live, raise a family, work and retire. We hope this publication provides the information you need in a clear and concise manner.

Please look for other County mapping resources on-line through Land Information Systems at www.waukeshacounty.gov/landandparks.



Daniel P. Vrakas
County Executive

Unique. Quality. Communities.



Siepmann
REALTY CORPORATION

Siepmann Realty Corporation will **buy land** or **develop land** on your behalf.

Visit www.siepmannrealty.com to see for yourself.



W240 N1221 PEWAUKEE ROAD
WAUKESHA, WISCONSIN 53188
tel 262.650.9700 | fax 262.650.9710

Excavating • Grading • Basements • Sitework
SEPTIC SYSTEMS - *Conventional & Mound* - Designed • Installed • Maintained



Jerry Hoefler

MPRS 222479

Office: **262-567-6982**

Mobile: **414-491-3328**

Fax: **920-261-4799**

Web Site: **www.hoeflerexcavating.com**

Email: **jerry@hoeflerexcavating.com**

W1320 Marietta Ave. • Ixonia, WI 53036



HERR Environmental, Inc.

Implementing solutions for on-site wastewater treatment

MOUND SYSTEMS

SEPTIC SYSTEMS

SEPTIC PUMPING & REPAIRS

System design, installation and management

SOIL TESTING (*perc tests*)

Soil Testing for individual lots or quantity discounts for entire subdivisions

Now in our fourth generation in the plumbing industry!

(262) 968-2550

Fax: (262) 968-5354 email: herr@execpc.com www.herrenvironmental.com

S14 W33511 HWY 18, DELAFIELD, WI 53018

224980

Waukesha County Department of Parks and Land Use

Daniel P. Vrakas, County Executive
Dale R. Shaver, Director



Enterprise Operations Division

Andrew Thelke, Manager
Golf Courses, Ice Arenas, and Exposition Center

Park System Division

Duane Grimm, Manager
Retzer Nature Center, regional parks,
greenway trails, and lake access sites

Environmental Health Division

Stephen Korthof, Manager
Sewage systems, water testing, restaurant & food
inspections, hazardous materials management,
radon & lead testing, and Humane Animal Program

Planning and Zoning Division

Richard Mace, Manager
Subdivision platting, zoning
administration, land use planning,
land development assistance,
shoreland and floodland
administration

The Waukesha County
Department of Parks and Land
Use, working through a
combination of recreation,
education, public cooperation,
and regulation is dedicated to
fostering the protection, wise
use, enhancement, and
enjoyment of the County's
cultural and natural resources,
and to the health of its citizens.

Land Information System Division

Donald Dittmar, Manager
Parcel mapping, aerial photography, topographic
mapping, and geodetic control

Contact us

515 W. Moreland Blvd.
Waukesha, WI 53188
(262) 896-8300

Land Resources Division

Perry Lindquist, Manager
Agricultural conservation, erosion control,
storm water management, household
hazardous waste, and recycling and solid waste

www.waukeshacounty.gov/landandparks



Waukesha County Park System

Enjoy every season...with the Waukesha County Park System

Biking Trails

Bugline
Lake Country
New Berlin

Boat Launches

Ashippun Lake
Nagawicka Lake
Nemahbin Lake
Pewaukee Lake
School Section Lake

Camping

Menomonee
Mukwonago
Muskego
Naga-Waukee

Exposition Center

1000 Northview Road
Waukesha, WI 53188



Golfing

Moor Downs
Naga-Waukee
Wanaki

Ice Arenas

Eble
Naga-Waukee

Parks

Fox Brook
Fox River
Menomonee
Minooka
Mukwonago
Muskego
Naga-Waukee
Nashotah

Retzer Nature Center

514 W28167 Madison St.
Waukesha, WI 53188

For information call (262) 548-7801
or visit our website at

www.waukeshacountyparks.com

































TABLE OF CONTENTS

DEPARTMENT OF PARKS & LAND USE	2	PLAT MAPS	12
TABLE OF CONTENTS & LEGEND	3	SUPERVISORY DISTRICTS MAP	28
TOWN LISTING & INDEX MAP	4	SCHOOL DISTRICTS MAP	30
BUSINESS DIRECTORY	5	OWNER INDEX.....	32
LAND DESCRIPTIONS.....	6	STREET INDEX	50
COUNTY ROAD MAP	10		

LEGEND

- | | | |
|---|---|---|
|  Interstate Highway |  Parcel Boundary |  Lake |
|  US Highway |  Lot Boundary |  River / Stream |
|  State Highway |  Village Boundary |  Trail |
|  County Road |  City Boundary |  Airport |
|  Local Major Road |  Civil Boundary |  Cemetery |
|  Railroad |  County Government Land |  Government Building |
|  Ownership Tie |  Federal Government Land |  Hospital |
|  Township Boundary |  Local Government Land |  School |
|  Section Boundary |  State Government Land | |
|  Subdivision/
Condominium | | |



SENIOR PROJECT MANAGER.....Hope Kallio-Krysiak
 TECHNICAL DIRECTOR & PRODUCTION MANAGERMichael G. Oman
 CARTOGRAPHER I Jeri Lynn Happel
 CARTOGRAPHER II Ryan Paquette

ART DIRECTOR.....Amy Runstrom
 SENIOR GRAPHIC DESIGNER Shawn Curtin
 PRINT COORDINATOR Jean Sinervo

RedBarn Plat Books & Cartographic Services • www.redbarnmaps.com

The information and depictions herein are for informational purposes and Waukesha County specifically disclaims accuracy in this reproduction and specifically admonishes and advises that if specific and precise accuracy is required, the same should be determined by procurement of certified maps, surveys, plats, Flood Insurance Studies, or other official means. Waukesha County will not be responsible for any damages which result from third party use of the information and depictions herein, or for use which ignores this warning. The parcel information as presented reflects 2008 Waukesha County data files.

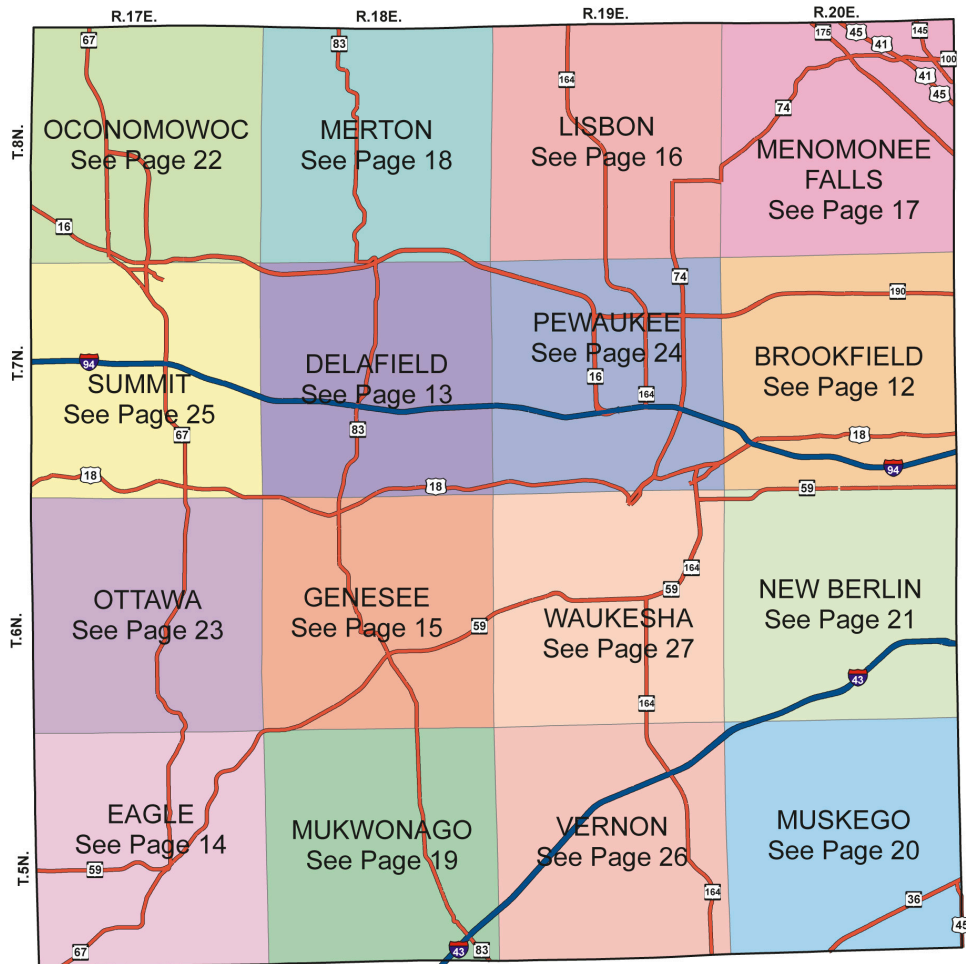


TOWN LISTING & INDEX MAP

TOWN LISTING

BROOKFIELD	12	MUSKEGO	20
DELAFIELD	13	NEW BERLIN	21
EAGLE	14	OCONOMOWOC	22
GENESEE	15	OTTAWA	23
LISBON	16	PEWAUKEE	24
MENOMONEE FALLS	17	SUMMIT	25
MERTON	18	VERNON	26
MUKWONAGO	19	WAUKESHA	27

INDEX MAP





Waukesha County, WI BUSINESS DIRECTORY

ASPHALT/PAVING

Wolf Paving

612 N. Sawyer
Oconomowoc, 53066
(262) 965-2121
Page12

BANK/FINANCIAL

M & I Bank

194 & Hwy. 83
Delafield, WI 53018
(262) 646-9700
Page24

Waukesha State Bank

151 E. St. Paul Ave.
Waukesha, WI 53188
(262) 549-8500
Page23

CONCRETE & GRAVEL

New Berlin Redi-Mix

20500 W. Lawnsdale Rd.
New Berlin, WI 53151
(262) 679-1700
Page21

Kohler Pit, Inc.

20640 W. Kohler Ct.
New Berlin, WI 53146
(262) 679-1714
Page21

DEVELOPERS

Spheeris Development Corporation

311 E. Wisconsin Ave.
Oconomowoc, WI 53066
(800) 378-5558
Page15

ENVIRONMENTAL SERVICES

Natural Resources Consulting, Inc.

14138 N. Birchwood Ln.
Mequon, WI 53097
(262) 376-5057
Page *IBC

EXCAVATING

Jerry Hoefler Excavating, Inc.

W1320 Marietta Ave.
Ixonia, WI 53036
(262) 567-6982
Page1

FACILITIES

Waukesha County Expo Center

1000 Northview Rd.
Waukesha, WI 53188
(262) 548-7200
Page20

GOLF COURSES

Moor Downs

438 Prospect Ave.
Waukesha, WI 53188
(262) 548-7821
Page17

Naga-Waukee

W307 N1897 Maple Ave.
Pewaukee, WI 53072
(262) 367-2153
Page17

Wanaki

N50 W20830 Lisbon Rd.
Menomonee Falls, WI 53051
(262) 252-3480
Page17

NATURE CENTER

Retzer Nature Center

S14 W28167 Madison St.
Waukesha, WI 53188
(262) 896-8007
Page14

REAL ESTATE

Siepmann Realty Corporation

W240 N1221 Pewaukee Rd.
Waukesha, WI 53188
(262) 650-9700
Page*IFC

SEPTIC SYSTEM

Herr Environmental, Inc.

S14 W33511 Hwy. 18
Delafield, WI 53018
(262) 968-2550
Page1

Stanley P. Walter

S65W22240 W. National Ave.
Waukesha, WI 53189
(262) 679-1383
Page19

SURVEYOR

American Surveying Company, Inc.

12207 C.T.H. "K", North Cape
Franksville, WI 53126-9621
(262) 835-4774
Page12

Lake Country Engineering, Inc.

W359 N5920 Brown St., Ste. 102
Oconomowoc, WI 53066
(262) 569-9331
Page 18 & 22

RSV Engineering, Inc.

W232 S7530 Big Bend Dr.
Big Bend, WI 53103
(262) 662-4292
Page25

Yaggy Colby

P.O. Box 180500
Delafield, WI 53018
(262) 646-6855
Page *OBC

WELL SERVICE

Hartman Michael Well Drilling & Pumps, Inc.

W315 N7848 Hwy. 83
North Lake, WI 53064
(262) 966-7006
Page16

Herr Well Drilling, Inc.

W295 Herr Rd.
Dousman, WI 53118
(262) 495-8539
Page27

Roschi Brothers Well Drilling & Pump Service, Inc.

N10 W28210 Northview Rd.
Waukesha WI 53188
(262) 542-7920
Page13



Waukesha County, WI LAND DESCRIPTIONS

LAND DESCRIPTION IN WAUKESHA COUNTY, WISCONSIN

A "Land Description" is how a tract or parcel of land is delineated, such that the description shows exactly where it is located, how it is bounded, and how many acres it contains. This description is done in terms that are legally accepted and defined.

Most commonly, land is described using a grid system known as the Public Land Survey System (PLSS). The PLSS includes a majority of land in 30 southern and western states. Adopted shortly after the Revolutionary War, the PLSS was proposed by Thomas Jefferson to improve the confusion brought on by the existing Metes and Bounds land description. With the abundance of land gained after the Revolutionary War, the government passed the Land Ordinance of 1785 and The Northwest Ordinance of 1787 to accurately survey the land and make the transaction from public to private ownership more legally binding.

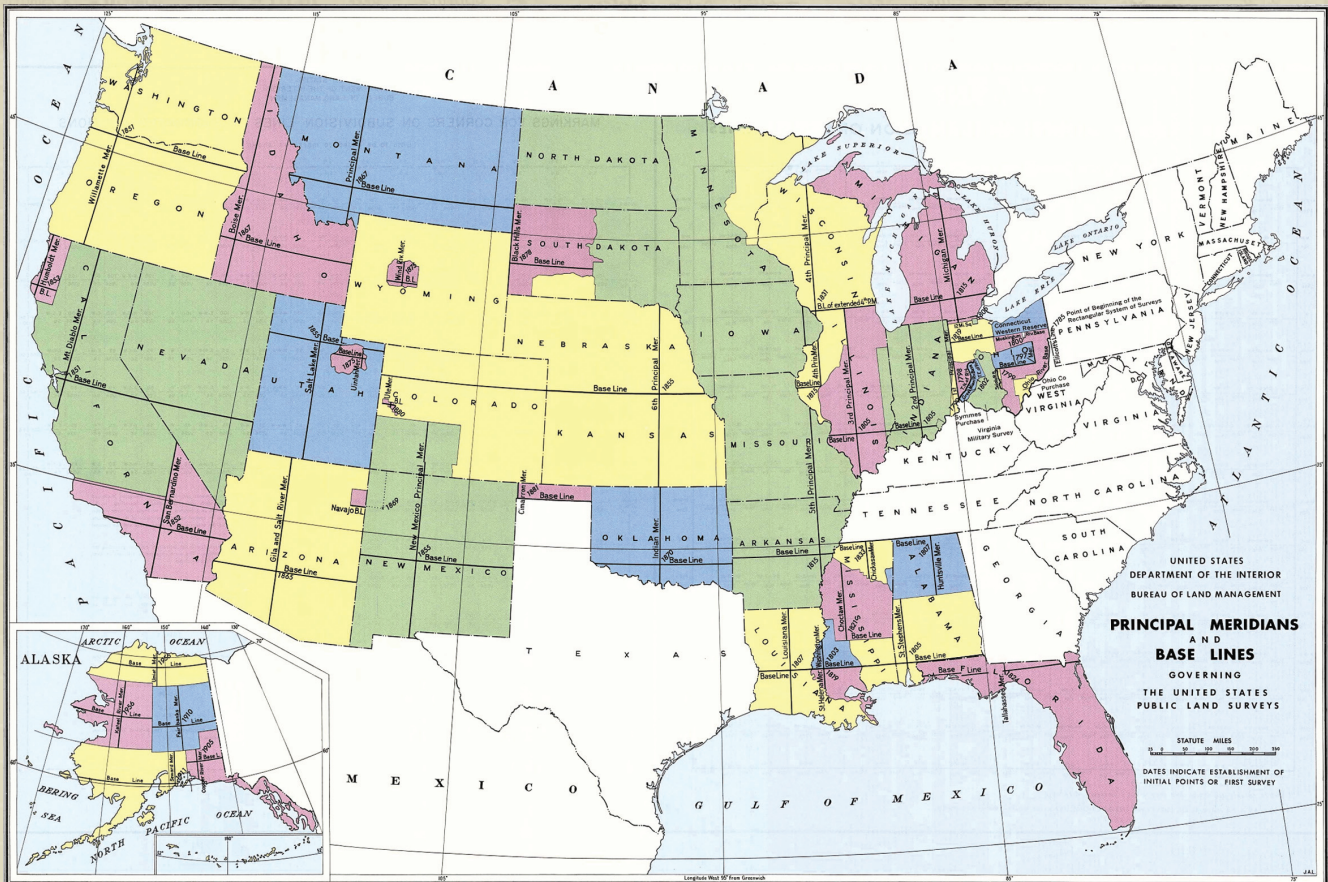
Ohio served as the first test of the newly created PLSS. Here, several major subdivisions of the state contained their own PLSS starting lines called Baselines and Meridians. Acting upon speed instead of accuracy, the first surveys differed greatly from their original intent. Heading westward, surveyors realized the importance of accuracy over speed and simplified things by establishing one east-west (Base) line and one major north-south line (Principal Meridian) which control descriptions for an entire state or more (See Figure 1). Markers, or monuments, are placed strategically from the Baseline and Principal Meridians to mark county, town, and/or sections corners.

The PLSS has many advantages over the Metes and Bounds system. It is more efficient with rectangular shaped tracts rather than odd shaped tracts. Markers became more permanent under the PLSS and the habit of using easily erodible geological fea-

tures, such as rivers and trees, ended. Also, it serves investors more purpose to know the shape of the land before a purchase, because many tracts were sold sight-unseen. Both the PLSS and Metes and Bounds are explained in more detail on following pages.



Figure 1: Baselines and Principal Meridians throughout Wisconsin



Baselines and Principal Meridians throughout states implementing the PLSS

Sources: http://nationalatlas.gov/articles/boundaries/a_plss.html



Waukesha County, WI LAND DESCRIPTIONS

The Public Land Survey System (PLSS) or the Rectangular Survey System is used for over half of the United States. Each grid cell represents approximately 36 square miles. The following is a legal description of a tract of land using the PLSS:

Example 1: W1/2 of the NW1/4 of the SE1/4 of the SW1/4 of the SE1/4, Sec 24, Town 12N, Range 17E ... that is “The West half of the North West Quarter of the South East Quarter of the South West Quarter of the South East Quarter of Section 24, Town 12 North, Range 17 East.”

6	5	4	3	2	1
7	8	9	10	11	12
18	17	16	15	14	13
19	20	21	22	23	24
30	29	28	27	26	25
31	32	33	34	35	36

Figure 2: How Sections are Numbered

To understand this legal description, here's a brief primer on the PLSS grid system: In creating the PLSS the government divided the land into Towns, each of which was to be 36 miles square (6 miles tall and 6 miles wide). These Towns would contain 36 Sections, each a mile square. Section numbering starts in the northeast with Section 1, proceed west to Section 6, south to Section 7, east to Section 12, and so on until Section 36 is reached in the southeast corner (See Figure 2). These Towns were to be oriented true to North/South, but because lines of true north eventually converge at the North Pole, it was impossible to keep the towns oriented and a square 36 miles. Because of this, Towns are rarely truly square. On the north and west side of Towns there are often tracts of land with unusual sizes. These are referred to as fractional forties and eighties.

The location of a Town is described by its position in relation to starting lines called Base Lines and Principal Meridians. A Town is identified by a Town number based on how far North or South it is from the Base Line, and a Range number based on how far east or west it is from the Principal Meridian (See Figure 3). So a Town 3 positions north of the Base Line and 3 positions west of the Principal Meridian is referred to as “T3N R3W”.

The location of a Town is described by its position in relation to starting lines called Base Lines and Principal Meridians. A Town is identified by a Town number based on how far North or South it is from the Base Line, and a Range number based on how far east or west it is from the Principal Meridian (See Figure 3). So a Town 3 positions north of the Base Line and 3 positions west of the Principal Meridian is referred to as “T3N R3W”.

Sections can be divided into Quarter Sections. Those pieces are referred to by their quadrant direction (ie, NE, NW, SE, or SW 1/4). A Quarter Section of land represents approximately 160 acres and measures approximately 1/2 mile on a side (See Figure 4). Quarter sections can be further broken down into Quarter Quarter Sections, each piece being referred to by its quadrant direction, in reference to its parent division (See Figure 4). Divisions can also be made by halves, and are referred to by N, S, E or W 1/2. By this method, land can be subdivided and referenced in many ways. Figure 5 shows several different divisions possible and their descriptions.

Reading the legal description back to front is usually the easiest way to understand and follow it. Let's try Example 1 from above using Figure 5 as our section. First we would find the Town by its Town and Range information, and the Section within it, based on its number. In the description, the last part is SE1/4, which means we look in the SE1/4 of the Section. Next is SW1/4, so we look in the SW1/4 of the SE1/4 of the Section. Then we look in the SE1/4 of the SW1/4 of the SE1/4, and the NW1/4 of that part. Finally to describe the parcel we want, we look to the W1/2 of the NW1/4 of the SE1/4 of the SW1/4 of the SE1/4 of the section. That will get us the parcel marked with a red star in Figure 5.

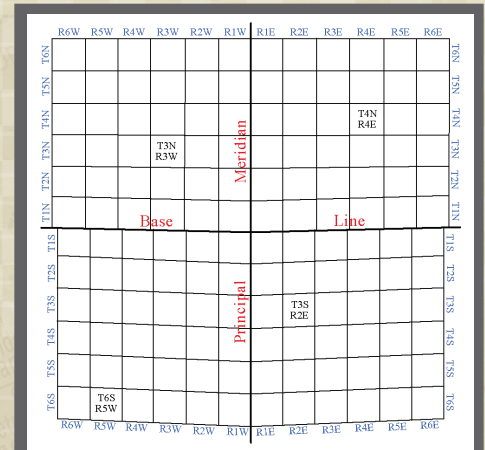


Figure 3: Towns & Ranges

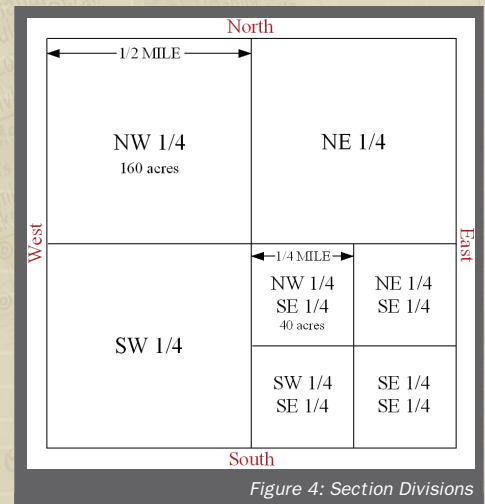


Figure 4: Section Divisions

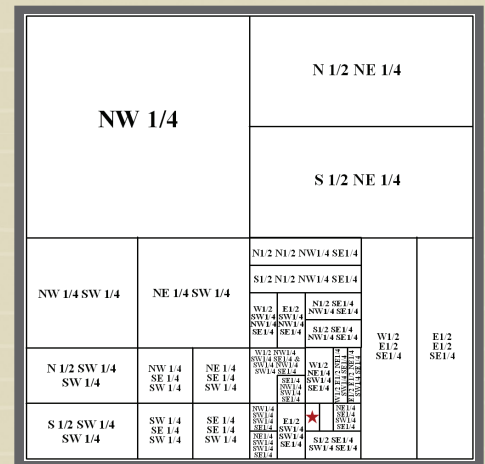


Figure 5: Section Divisions



Waukesha County, WI LAND DESCRIPTIONS

LAND DESCRIPTION USING METES AND BOUNDS

Metes and Bounds descriptions are usually used for odd shaped tracts of land that cannot be easily described using the PLSS description. You can describe any tract using Metes and Bounds, but it's simpler to use PLSS if possible. Metes and bounds descriptions use angles of direction and distance of travel to describe a bounding line around a tract of land. The description will always begin and end at the same point. When trying to read a Metes and Bounds style land description, do not interpret it in reverse like a PLSS, but rather in the order it is listed.

Angles in a Metes and Bounds description are given in degrees, relating to the compass directions. The four cardinal directions, North, South, East and West are used, and angles in between those directions are given in degrees off of North and South. **Figure 6** shows several examples of directions of travel from the center of the circle, and how they would be listed in a Metes and Bounds description. Notice that the familiar direction "South East" can be shown as 'SE' or as 'S45 degrees east'.

Figure 7 shows an odd shaped tract of land, and how it would be described using Metes and Bounds. The description for this tract would read: Begin at the point of beginning, thence N 30 degrees West – 112 ft, thence N 55 degrees East – 240 ft, thence South East 167 ft, thence S 15 degrees West – 77 ft, thence South West 239 ft back to the point of beginning, containing 0.76 acres.

The rectangular parcel used as an example in **Figure 7**, could be described as: From the center of the SE1/4 of Section 24, Twp 12N, Rng 17E, proceed 660 ft South, and 495 ft West to Point of Beginning, thence South 330 ft, thence West 165 ft, thence North 330 ft, thence East 165 ft back to point of beginning, containing 1.25 acres and being the W1/2 of the NW1/4 of the SE1/4 of the SW1/4 of the SE1/4, Sec 24, Twp 12N, Rng 17E.

CIVIL AND CONGRESSIONAL TOWNS

Civil (or Incorporated or Political) Town boundaries may not correspond to Towns described by the Public Land Survey System. Civil Towns may follow County boundaries, water features, or other delineations different from the square Congressional Towns defined by the PLSS. Civil Towns may contain all or part of several different Congressional Towns. **Figure 8** illustrates this example. The red dotted lines show where Congressional Town boundaries exist and are not followed by the Civil Town boundaries. The Civil Town boundaries are in dark grey. The light blue areas represent water bodies.

PUBLIC AND PRIVATE ACCESS TO WATER

A body of water is referred to as Meandered if the landowners on adjoining land pay taxes only on the adjoining land and not for the land under the water. Generally, but not always, meandered water is public water with legal public access (ie., access without trespassing on private land) for recreation such as hunting, trapping, and fishing within the regulations of State and Federal Laws.

How can you tell if a body of water is Meandered? Usually, if there are no government lots adjoining the water body, then that water is privately owned (ie., NOT meandered) and the landowner(s) control the recreational activities on that water, within the regulations of State and Federal Laws. If the water is deemed navigable, then other rulings may apply as well. If a government lot adjoins the body of water, then it is meandered.

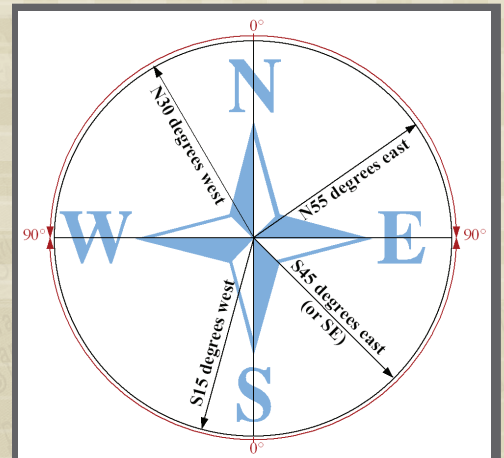


Figure 6: Angles of Movement

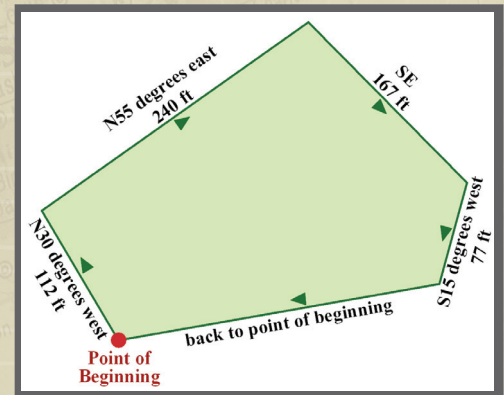


Figure 7: A Tract Described by Metes & Bounds

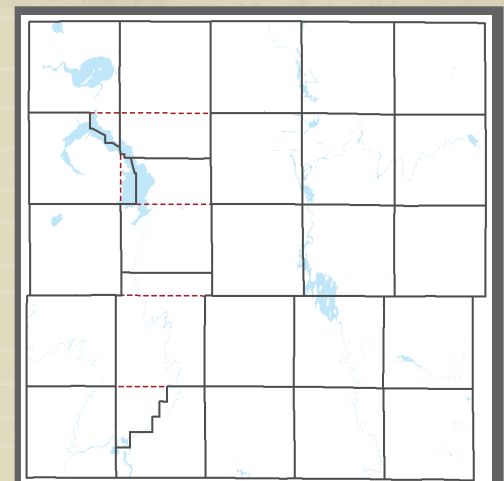


Figure 8: Civil & Congressional Towns



Waukesha County, WI LAND DESCRIPTIONS

LINEAR MEASURES

1 inch	0.0833 foot	2.54 centimeters
12 inches	1 foot		
1 furlong	10 chains	40 rods 220 yards 660 feet 201.168 meters
1 link	7.92 inches		
1 chain	4 rods	100 links 66 feet
1 rod	25 links	16 ½ feet 5 ½ yards
1 mile	80 chains	320 rods 8000 links 5280 feet 1760 yards
1 perch	16.5 feet		

SQUARE MEASURES

1 sq. foot	144 sq. inches		
1 sq. yard	9 sq. feet	1296 sq. inches
1 sq. rod	30 ¼ sq. yards	272 ¼ sq. feet
1 sq. chain	16 sq. rods	484 sq. yards 4356 sq. feet
1 acre	10 sq. chains	160 sq. rods 4840 sq. yards 43560 sq. feet 208.71 ft. x 208.71 ft
1 sq. mile	640 acres	1 section
1 town	36 sq. miles	6 miles square
40 acres	80 rods square	1 quarter quarter section
160 acres	160 rods square	1 quarter section
1 half section	320 acres		

COMMON ABBREVIATIONS

ADDN	Addition
ASSOC	Association
CO	Company / County
COMM	Community
CORP	Corporation
DNR	Department of Natural Resources
EST	Estate
ETAL	and Others
ETUX	and Wife
ETVIR	and Husband
FM	Family
HRS	Heirs
INC	Incorporated
IRREV TR	Irrevocable Trust
JT	Joint
LE	Life/Living Estate
LLC	Limited Liability Company
LLP	Limited Liability Partnership
LLLLP	Limited Liability Limited Partnership
LP	Limited Partnership
LTD	Limited
LV	Living
WISDOT	Wisconsin Department of Transportation
WI	Wisconsin
REV TR	Revocable Trust
ROW	Right of Way
ST	Small Tracts
SUB	Subdivision
TR	Trust
TRS	Trustees
TWN	Town
UNIV	University

USING THIS PLAT BOOK

NOTICE: This book is published as a guide to the community. All ownership data contained herein was gathered from the Official Public Records at the Courthouse. Due to continual sales and transfers of property it is impossible to guarantee 100% accuracy. The contents of this book are not intended for any legal use in sales, trades or transfers of land.

The display of owner information in this platbook is determined by the size and the shape of individual parcels and may include all or part of the following: acreage, owner initials, abbreviated or full name and secondary owner. Acreage on parcels less than 20 acres is rounded to the nearest whole number. Such information is displayed only on parcels larger than 5 acres. All parcels less than 5 acres are considered small tracts. Adjacent small tracts are colored grey. Nonadjacent small tracts larger than 1.5 acres are labeled with only their acres rounded to the nearest whole number. Nonadjacent small tracts less than 1.5 acres receive no information. To find a parcel of land by landowner, turn to the Owner Index in the back of the book. There you will find listed landowners in the county whose name appears on the maps in this book. Landowner names appear alphabetically by last name and are followed by the page and section number in which his/her parcel of land is located.

The Street Index alphabetically lists all of the named roads in the county. The road name in the Road Index is followed by the page and section number in which a road is located. Included is a section listing all roads that are only numbered on the plat maps.

The boundaries of National, State, and/or County Forests, Parks and Recreation Areas that are shown in this plat book are the dedicated (official) boundaries. Privately owned land may exist within these dedicated boundaries and is not always subject to public access or use. These lands may or may not be leased by the DNR, look for posted signs, which identify lands open or closed to public use and contact the landowner when indicated. Respect private landowners' rights and do not trespass on privately owned land. The local DNR can provide additional information.

RedBarn Plat Books & Cartographic Services

410 Avenue A - Gwinn, MI 49841

Phone: (906) 346-2276

Fax: (906) 346-2301

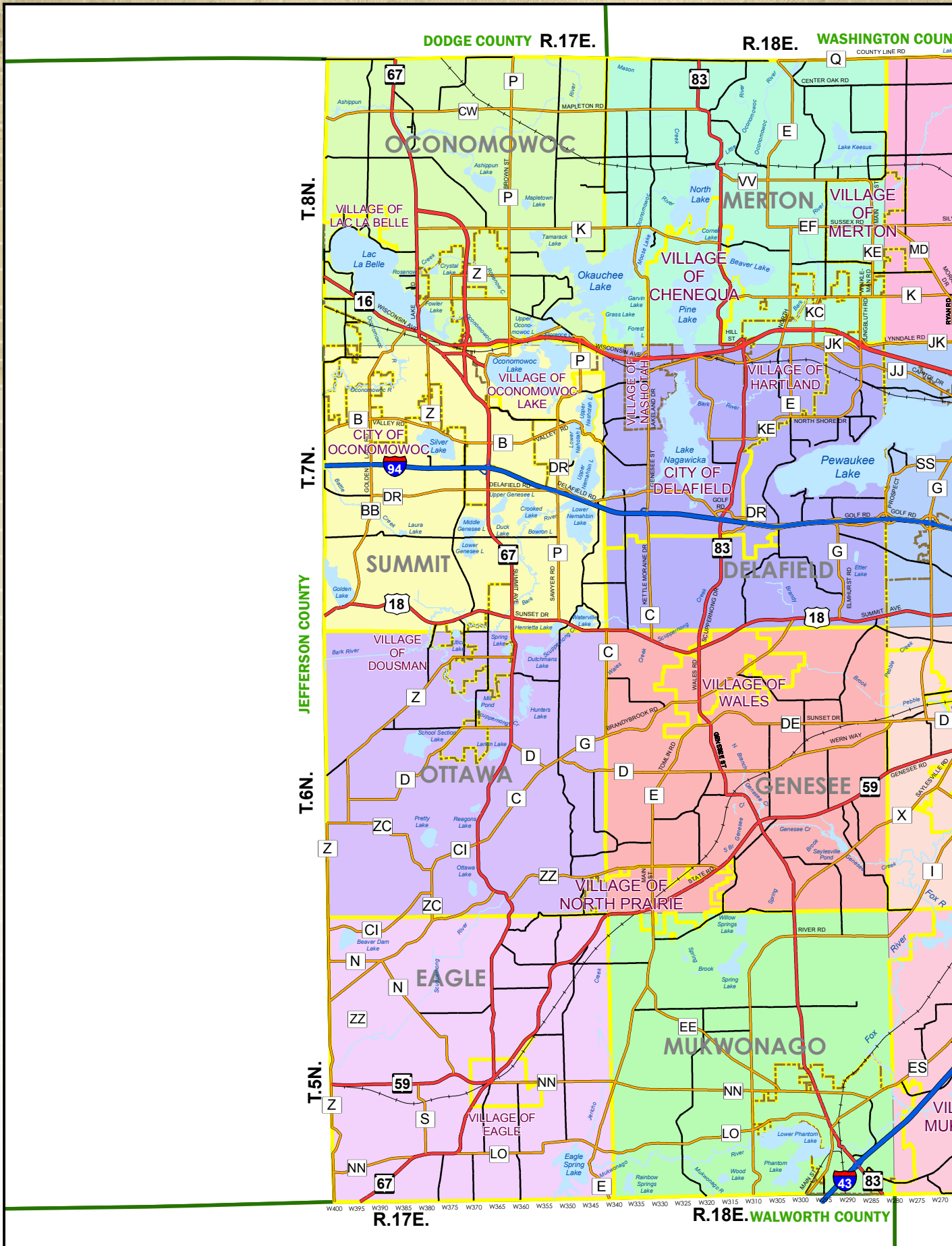
www.redbarnmaps.com

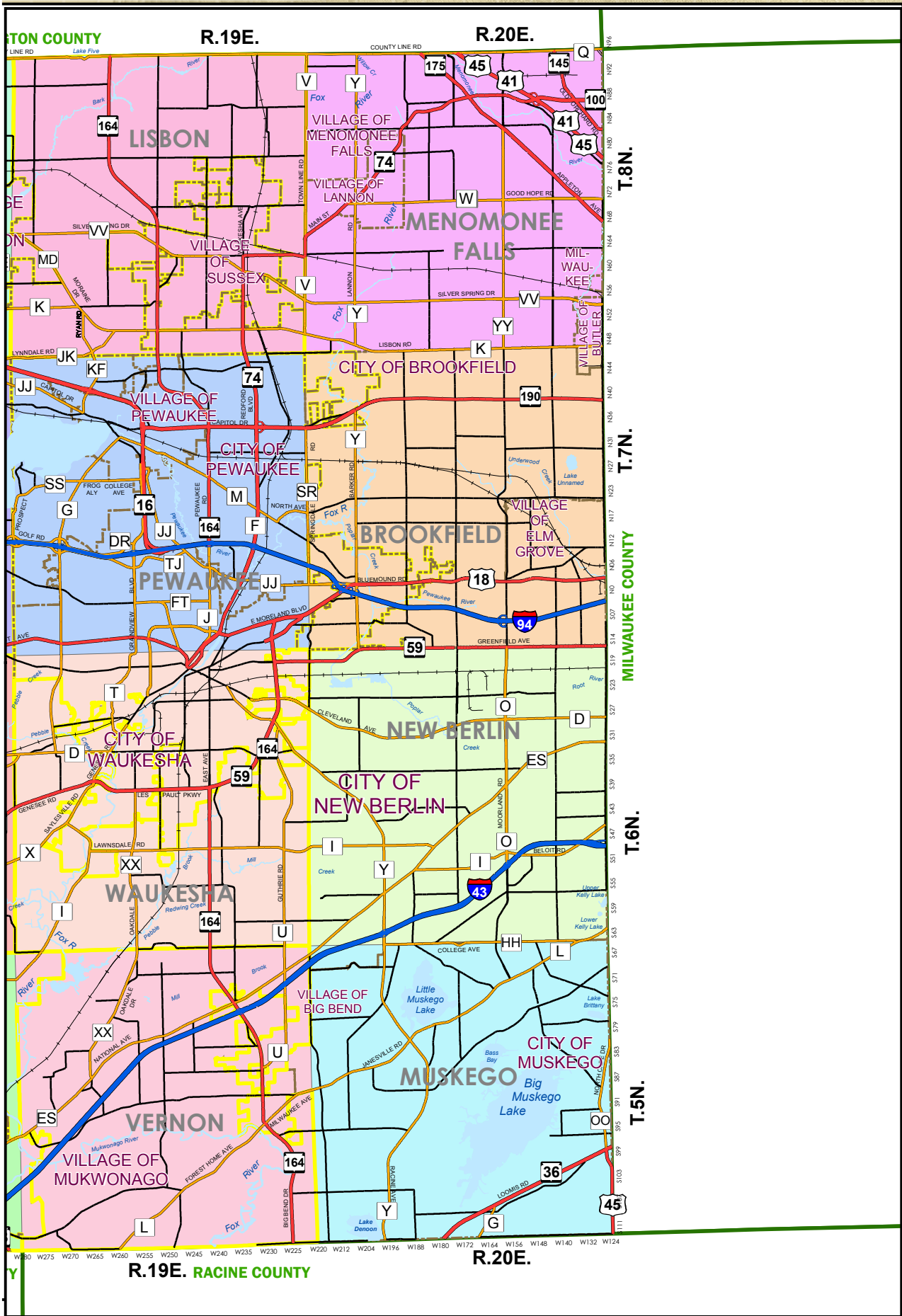
Copyright © 2009 RedBarn Plat Books & Cartographic Services

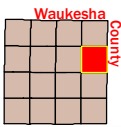


General County Road Map

Copyright © 2009 RedBarn Plat Books & Cartographic Services







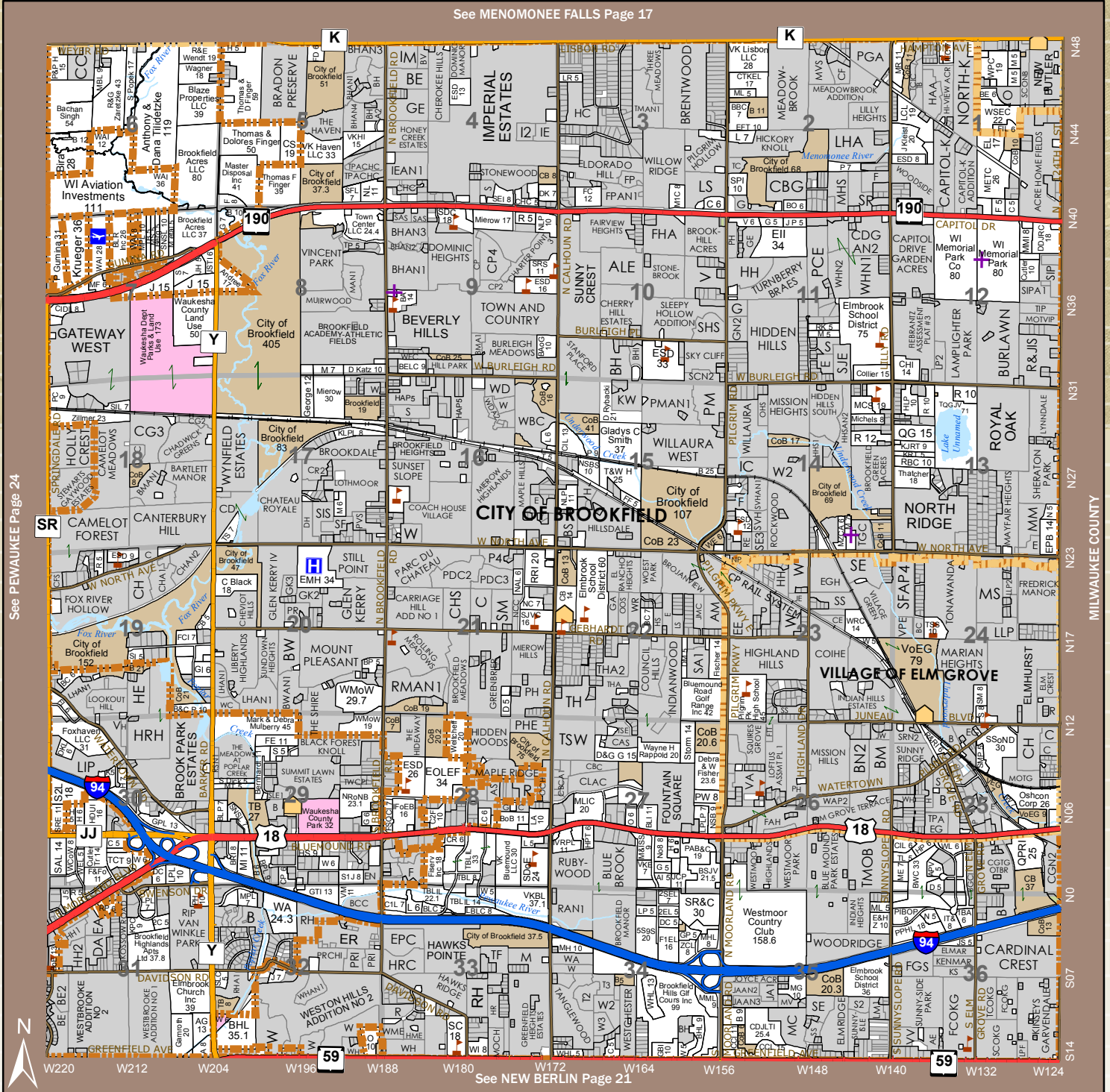
BROOKFIELD

T.07N. - R.20E.



Copyright © 2009 RedBarn Plat Books & Cartographic Services

See MEMOMONEE FALLS Page 17



See NEW BERLIN Page 21



American Surveying Company, Inc.
12207 C.T.H. "K", North Cape
Franksville, Wisconsin 53126-9621

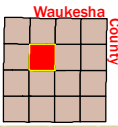
Pete L. Bailey, R.L.S. (262) 835-4774
President Fax (262) 835-2379
E-mail: Portable (262) 497-7217
beaufordbailey@hotmail.com

Wolf Paving - Custom asphalt solutions.

- Residential asphalt driveways
- Commercial parking lots
- Road construction
- Asphalt manufacturing
- Free estimates
- Quality since 1941



Oconomowoc (262) 965-2121
Sun Prairie (608) 249-7931
wolfpaving.com



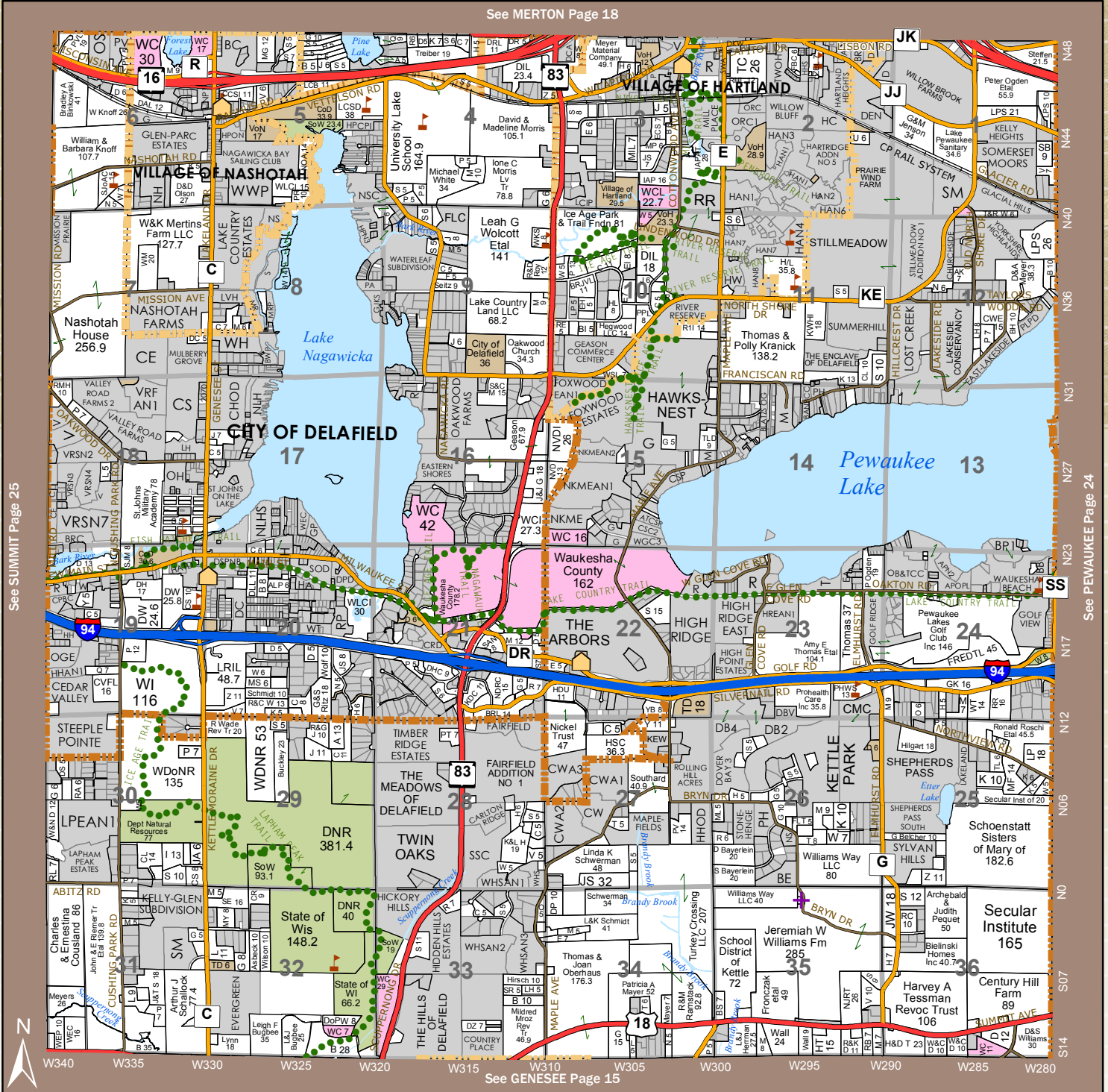
DELAFIELD

T.07N. - R.18E.



Copyright © 2009 RedBarn Plat Books & Cartographic Services

See MERTON Page 18



See GENESSEE Page 15

ROSCHI BROTHERS

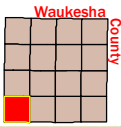
WELL DRILLING & PUMP SERVICE INC.



Family Owned and Operated
Personalized Complete Service
Start to Finish

N10 W28210 Northview Rd.
Waukesha, WI 53188
Delafield 262.542.7920
Wales 262.968.4777

Water Well Specialists Since 1935



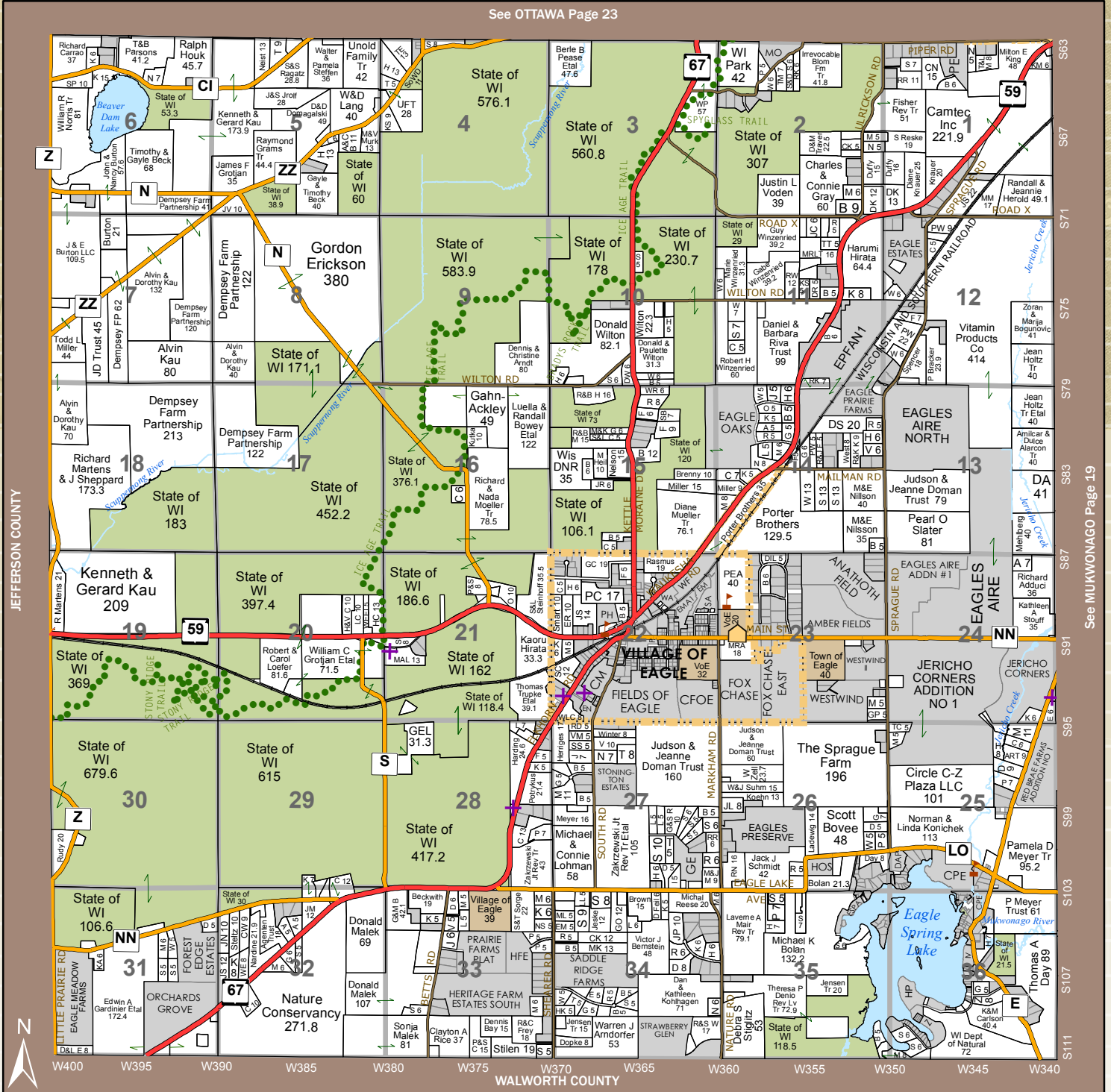
EAGLE

T.05N. - R.17E.



Copyright © 2009 RedBarn Plat Books & Cartographic Services

See OTTAWA Page 23



Waukesha County Park System

Environmental Learning Center & Charles Z. Horwitz Planetarium Includes:

- Exhibit Area
- Gift Shop
- Room Rentals




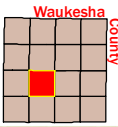
Retzer Nature Center

514 W28167 Madison Street, Waukesha
(262) 896-8007

- Enjoy...
- Hiking Trails
 - Educational Programs
 - Speciality Workshops
 - Apple Harvest Festival

www.waukeshacountyparks.com





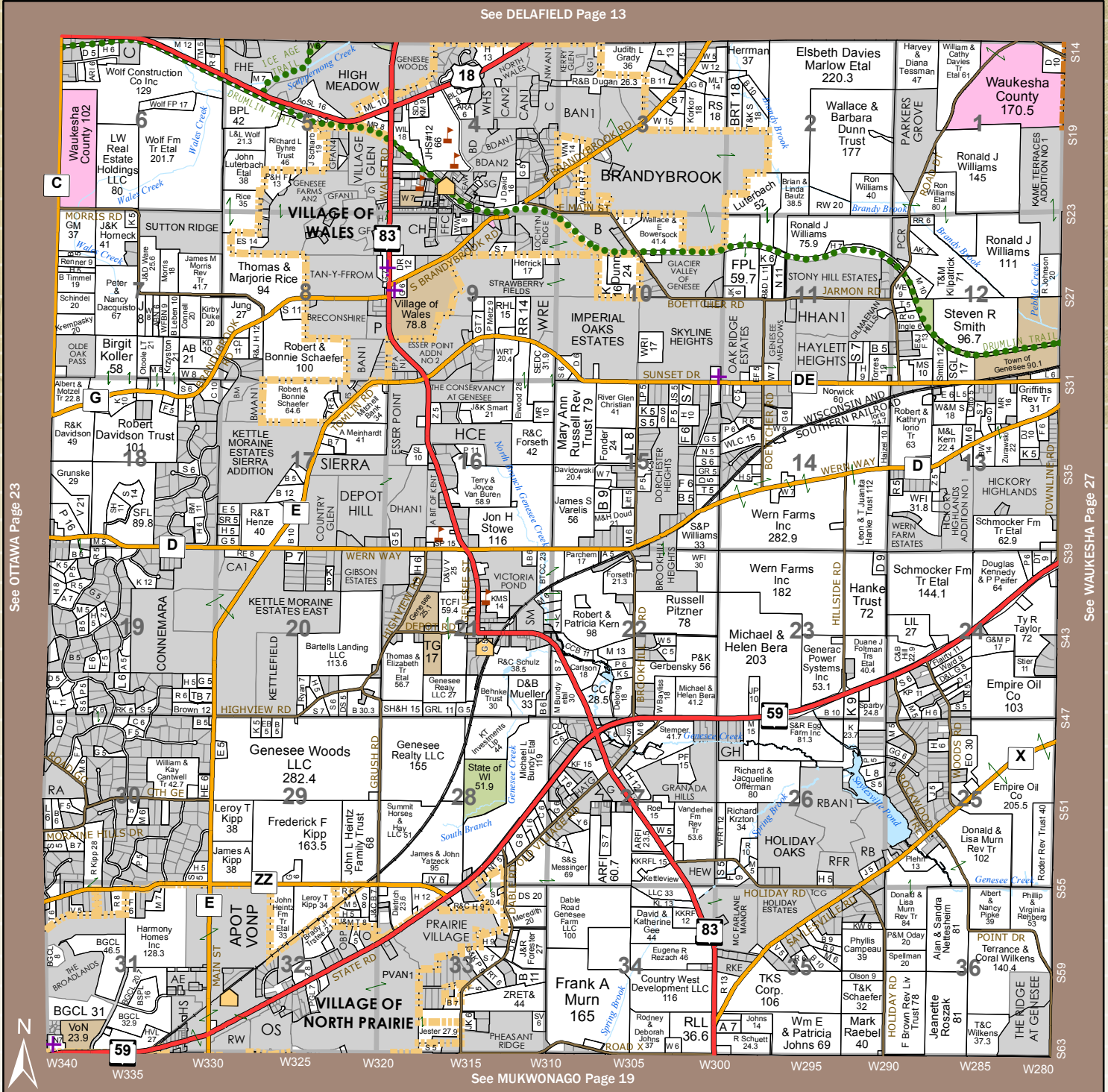
GENESEE

T.06N. - R.18E.



Copyright © 2009 RedBarn Plat Books & Cartographic Services

See DELAFIELD Page 13



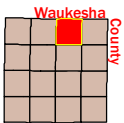
See MUKWONAGO Page 19



“CREATING GREAT NEIGHBORHOODS”

Jon G. Spheris
President
jon@pruar.com
www.spherisdev.com

311 E. Wisconsin Avenue
Oconomowoc, WI 53066
800.378.5558
Fax: 262.354.1150

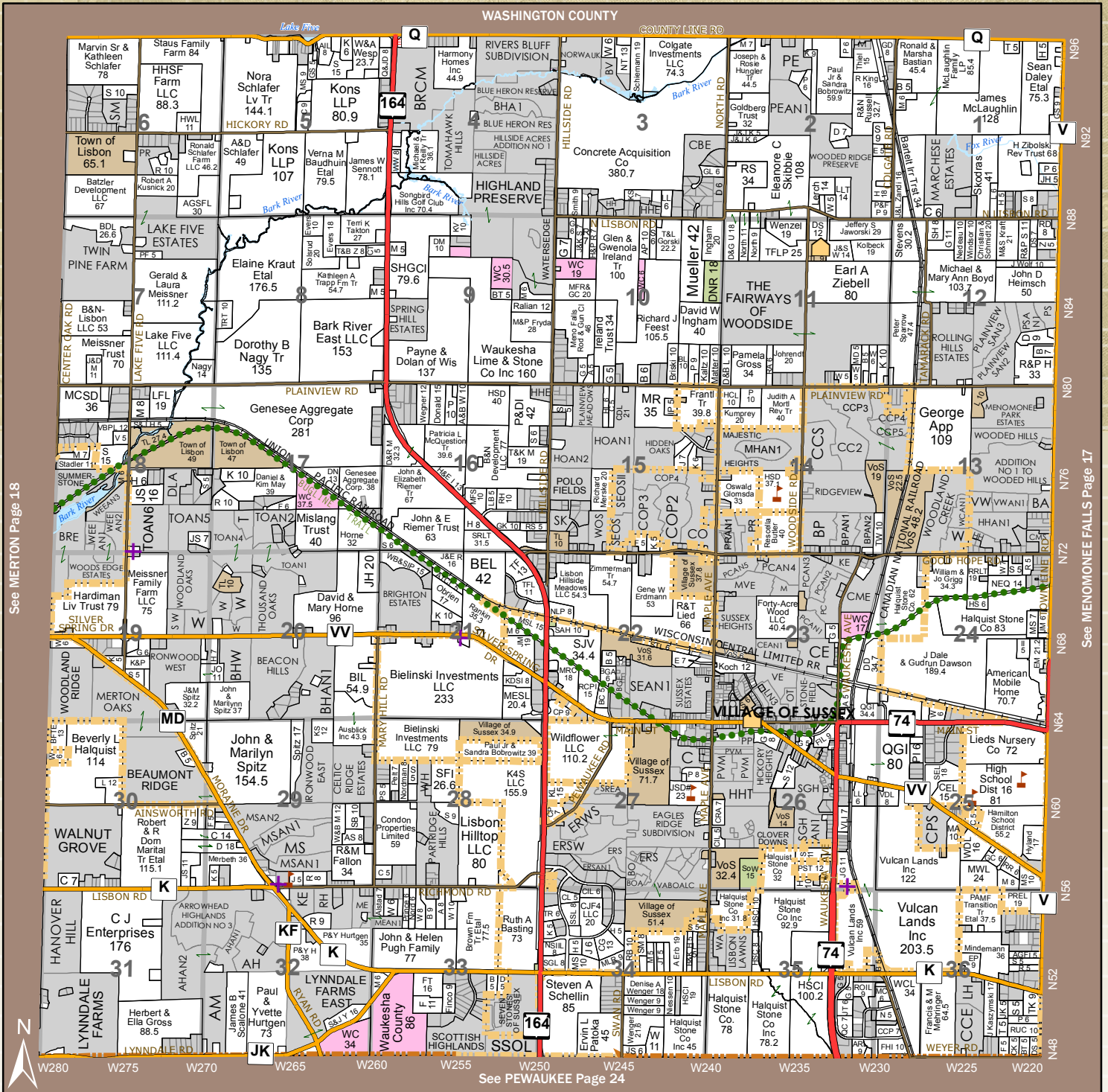


LISBON

T.08N. - R.19E.



Copyright © 2009 RedBarn Plat Books & Cartographic Services



See MERTON Page 18

See MEMONEE FALLS Page 17

See PEWAUKEE Page 24

HARTMAN MICHAEL WELL DRILLING & PUMPS INC.

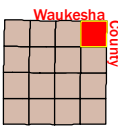


COMPLETE WELL DRILLING AND PUMP SERVICE
RESIDENTIAL - COMMERCIAL
ROTARY AND CABLE TOOL DRILLING
STA-RITE PUMPS - MOBILE DISPATCH-

PROMPT SERVICE

966-7006
800-965-7006

W315 N7848 Hwy 83 North Lake 966-7006

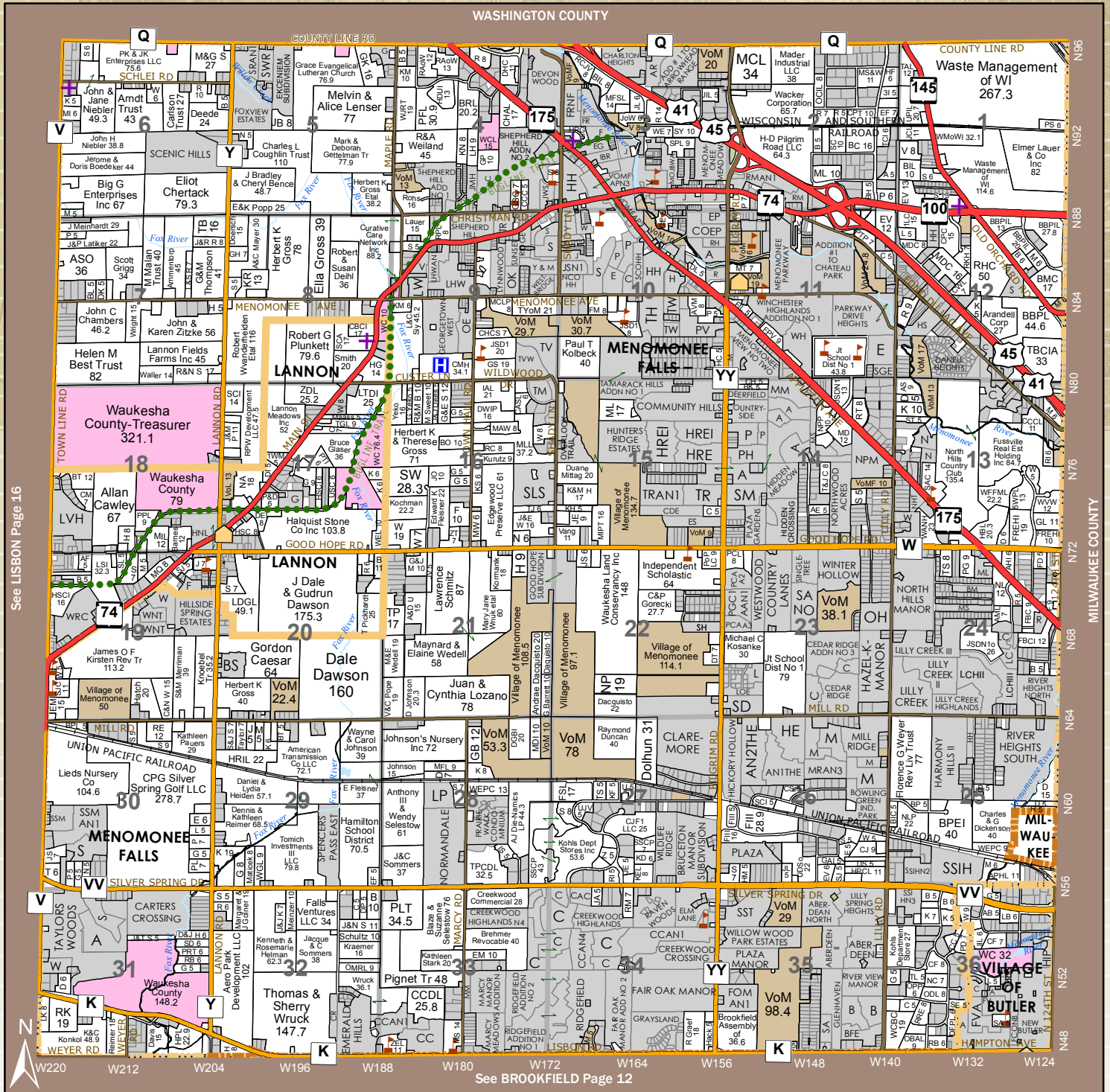


MENOMONEE FALLS

T.08N. - R.20E.



Copyright © 2009 RedBarn Plat Books & Cartographic Services



See LISBON Page 16

See BROOKFIELD Page 12

Waukesha County Park System - Golf Courses



**Waukesha County
Park System**



Moor Downs
438 Prospect Ave.
Waukesha, WI 53188
(262) 548-7821



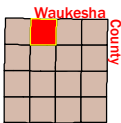
Naga-Wauke
W307 N1897 Maple Ave.
Pewaukee, WI 53072
(262) 367-2153



Wanaki
N50 W20830 Lisbon Rd.
Menomonee Falls, WI 53051
(262) 252-3480

Make your tee times on-line at www.waukeshacountyparks.com



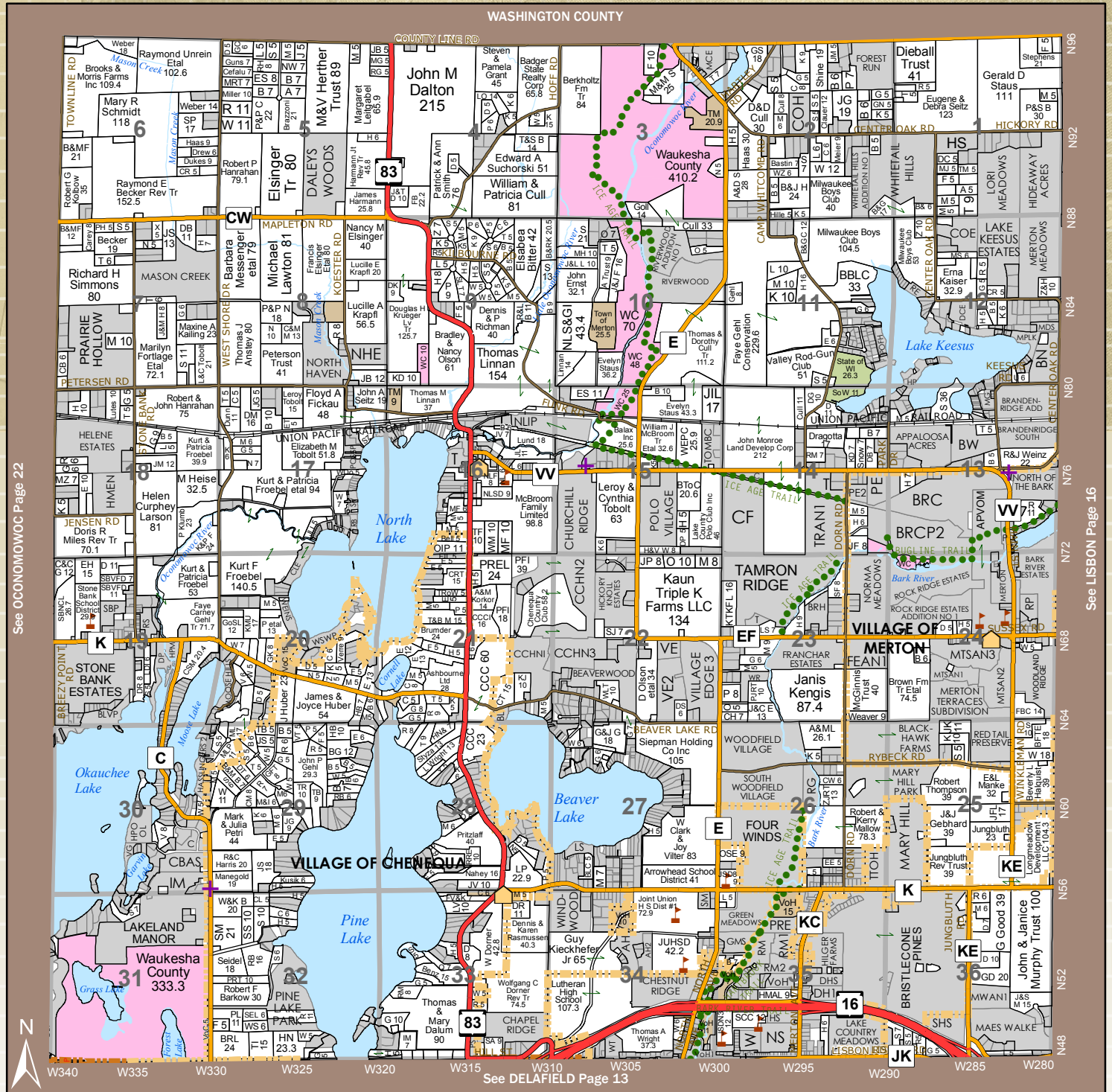


MERTON

T.08N. - R.18E.



Copyright © 2009 RedBarn Plat Books & Cartographic Services



See OCONOMOWOC Page 22

See LISBON Page 16

See DELAFIELD Page 13

LCE

LAKE COUNTRY ENGINEERING, INC.

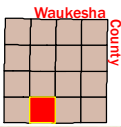
Mark Powers, R.L.S. **Rob Davy, P.E.**

★ Surveying ★ Civil Engineering
 ★ Residential ★ Commercial

★ Over 40 years of experience in Southeastern Wisconsin ★

PH: (262) 569-9331

W359 N5920 Brown Street, Suite 102, Oconomowoc, WI 53066



MUKWONAGO

T.05N. - R.18E.



Copyright © 2009 RedBarn Plat Books & Cartographic Services

See GENESSEE Page 15



SEPTIC TANKS & HOLDING TANKS CLEANED

STANLEY P. WALTER

A Family Owned Business Since 1953

Reasonable Prices - Give Us a Call!

State Licensed

262-679-1383

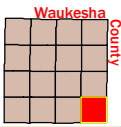
S65W22240 W. National Ave

East Troy Septic

Waukesha, WI 53189

262-642-5364





MUSKEGO

T.05N. - R.20E.



Copyright © 2009 RedBarn Plat Books & Cartographic Services

See NEW BERLIN Page 21

See VERNON Page 26



**Waukesha County
Park System**



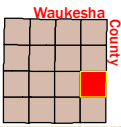
1000 Northview Rd.
Waukesha, WI 53188
(262) 548-7200

Competitive Rates & Convenient Access to I-94

- Call to reserve your space today for:
- ◆ Corporate Meetings
 - ◆ Trade Shows
 - ◆ Banquets
 - ◆ Weddings
 - ◆ Conventions
 - ◆ Outdoor Events

www.waukeshacountyexpo.com





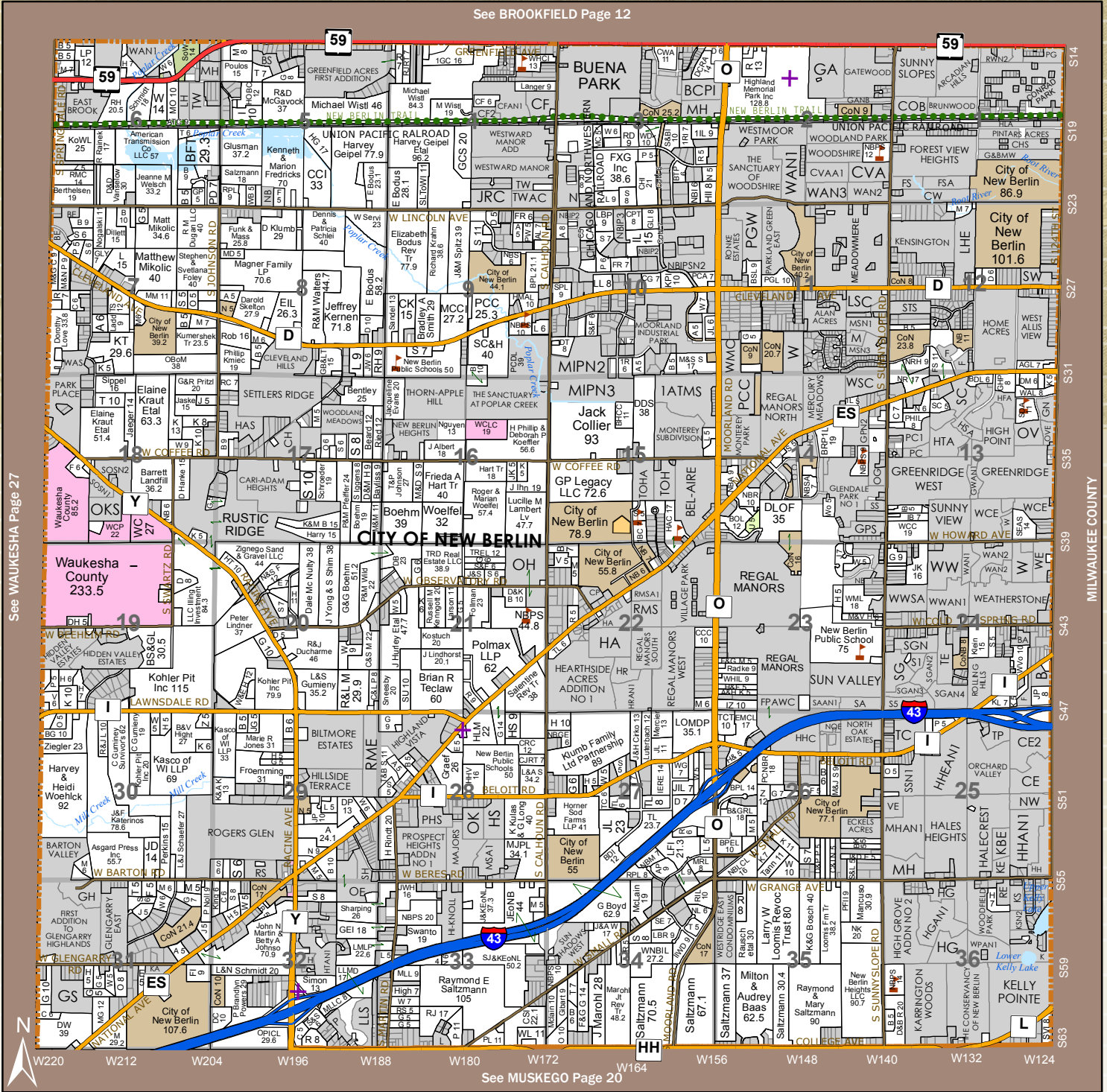
NEW BERLIN

T.06N. - R.20E.



Copyright © 2009 RedBarn Plat Books & Cartographic Services

See BROOKFIELD Page 12



See MUSKEGO Page 20



PRODUCERS OF QUALITY READY MIXED CONCRETE

Concrete Dispatch (262) 679-1700

20500 W. Lawnsdale Rd. - New Berlin, WI

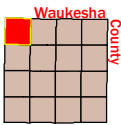
Ask for our Brochure on Quality Contractors or checkout our Web Site-

<http://www.newberlinredimix.com>

Kohler Pit, Inc.

Producers of Washed Sand & Gravel
Open to Homeowners & Contractors
Gravel Dispatch (262) 679-1714



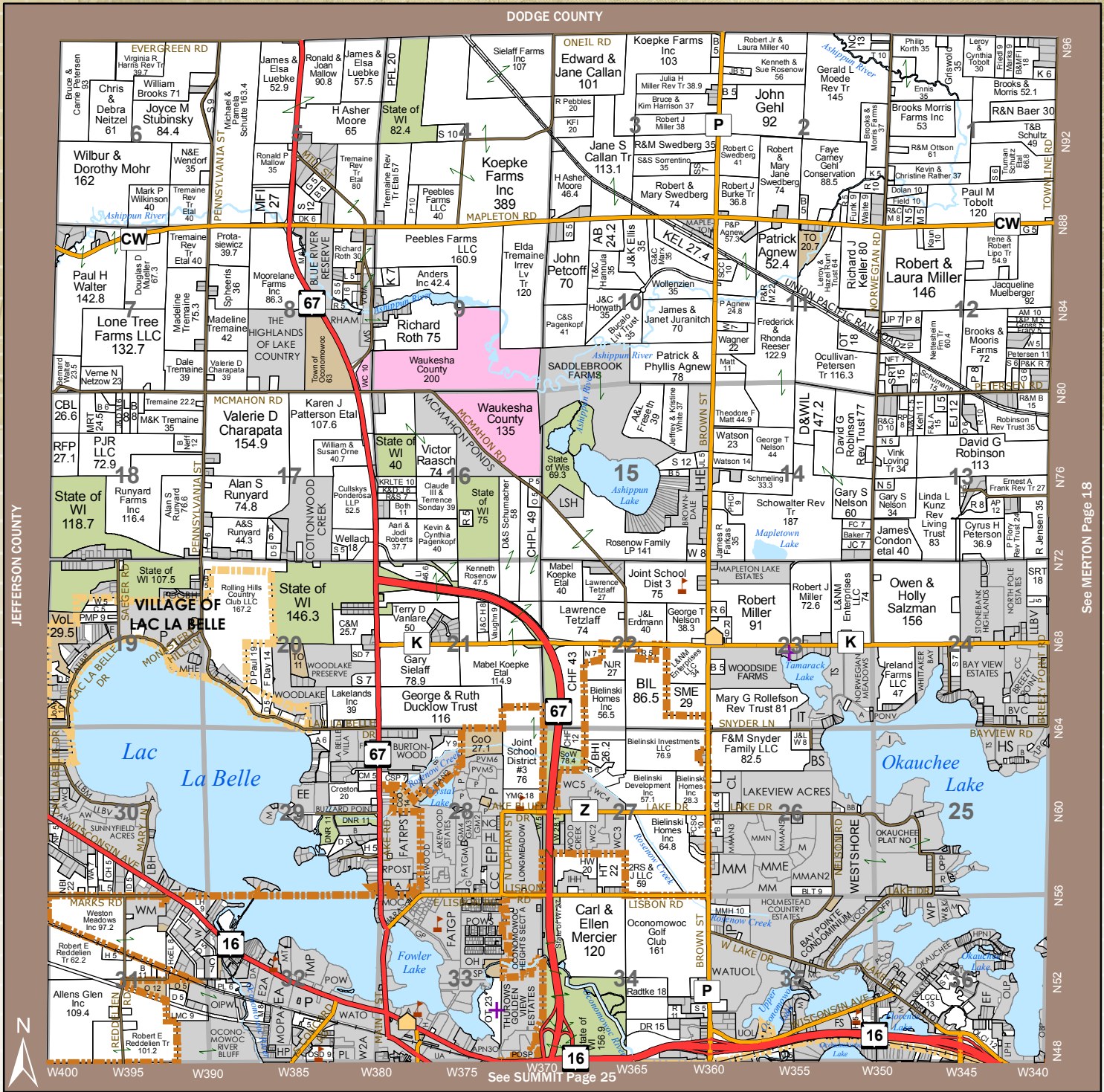


OCONOMOWOC

T.08N. - R.17E.



Copyright © 2009 RedBarn Plat Books & Cartographic Services



LAKE COUNTRY ENGINEERING, INC.

Mark Powers, R.L.S.

Rob Davy, P.E.

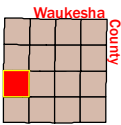
- ★ Surveying
- ★ Residential

- ★ Civil Engineering
- ★ Commercial

★ Over 40 years of experience in Southeastern Wisconsin ★

PH: (262) 569-9331

W359 N5920 Brown Street, Suite 102, Oconomowoc, WI 53066



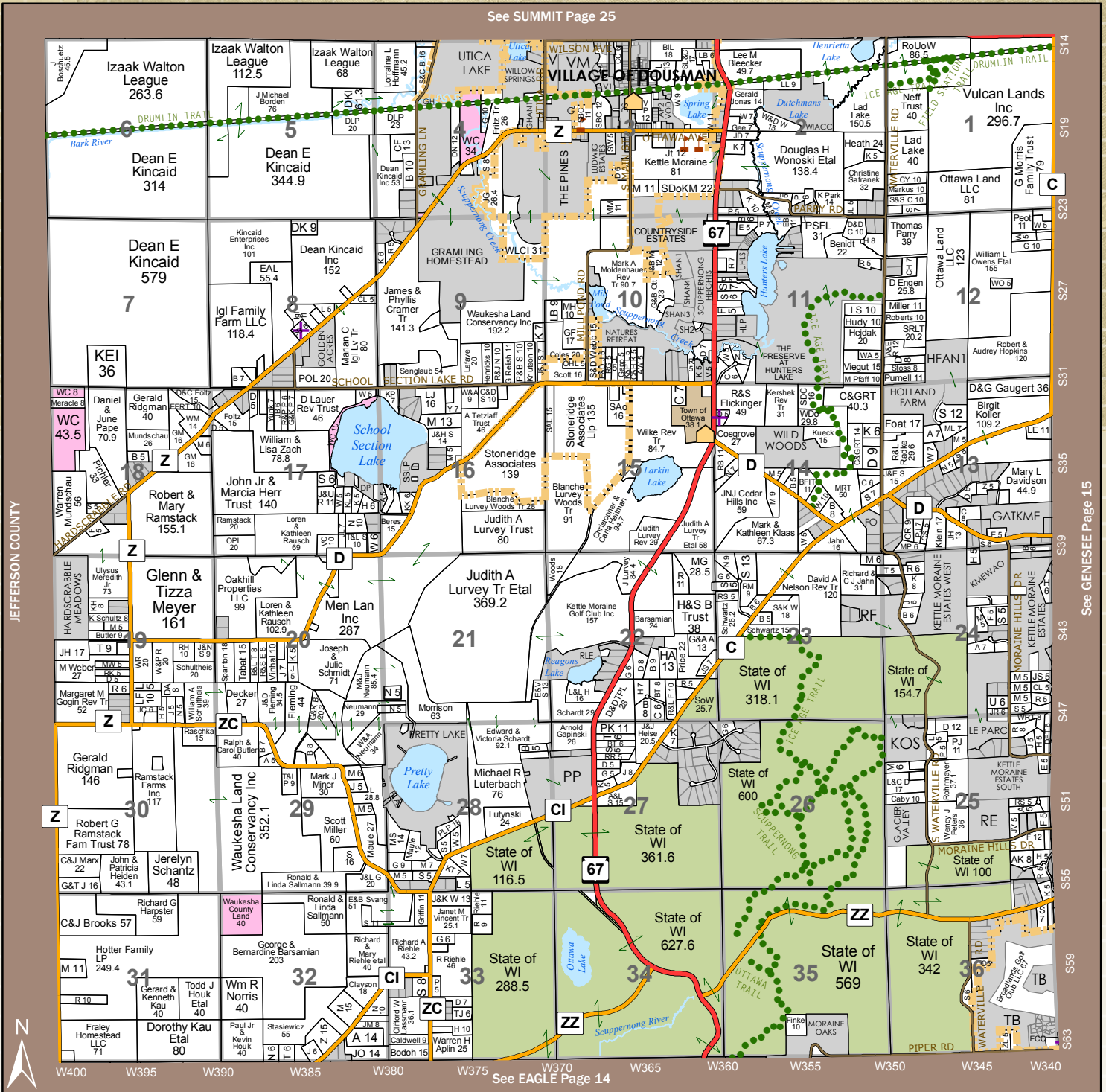
OTTAWA

T.06N. - R.17E.



Copyright © 2009 RedBarn Plat Books & Cartographic Services

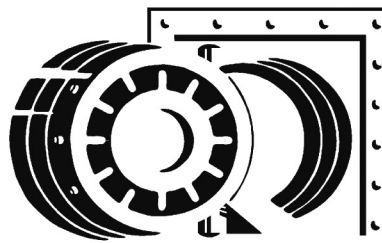
See SUMMIT Page 25



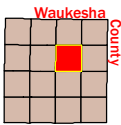
See EAGLE Page 14

Waukesha State Bank

(262) 549-8500 • www.WaukeshaBank.com • Member FDIC



*The Leader in
Community
Banking
Since 1944!*



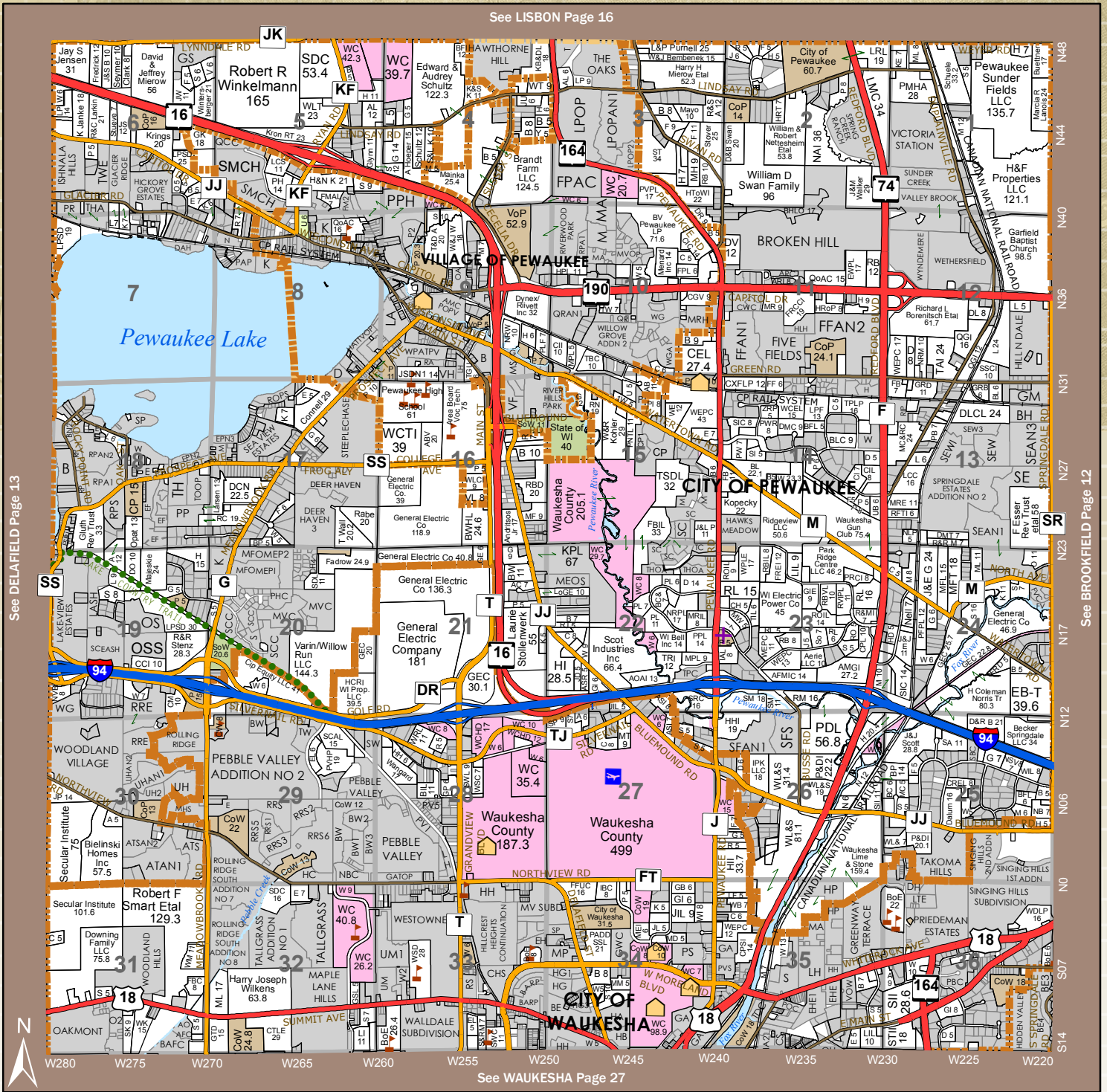
PEWAUKEE

T.07N. - R.19E.



Copyright © 2009 RedBarn Plat Books & Cartographic Services

See LISBON Page 16



See WAUKESHA Page 27

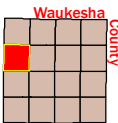


BANK

Banking the way it was meant to be.™

Hartland 262-367-6061
 Delafield 262-646-9700

Hwy J - Pewaukee 262-549-9292
 Oconomowoc 262-567-2265



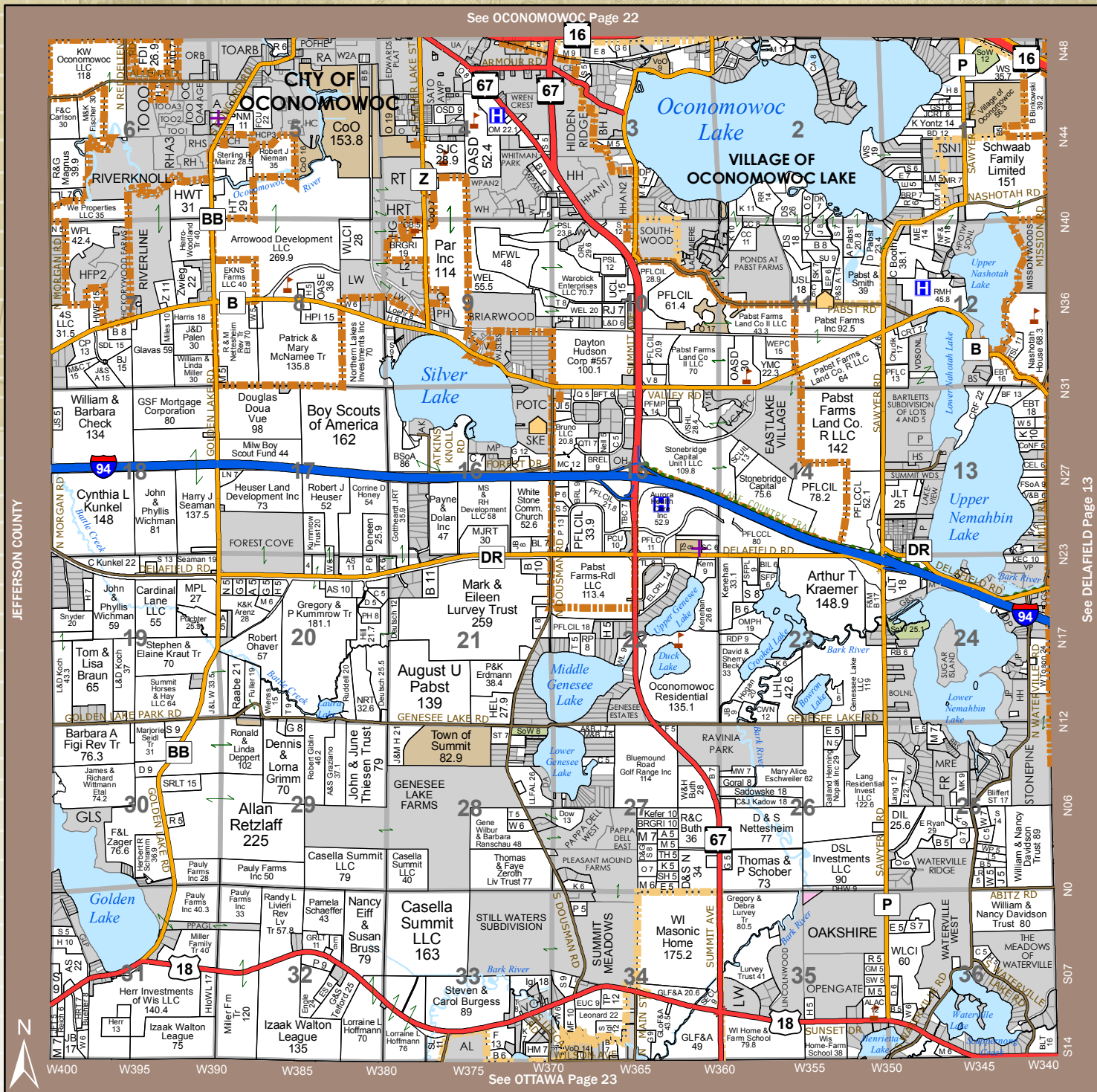
SUMMIT

T.07N. - R.17E.



Copyright © 2009 RedBarn Plat Books & Cartographic Services

See OCONOMOWOC Page 22

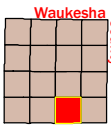


See OTTAWA Page 23

RSV Engineering, Inc.

- Engineers
- Land Surveyors
- Planners
- Environmental Scientists

W232 S7530 Big Bend Dr. • Big Bend, WI 53103
 Phone: 262.662.4292 • Fax: 262.662.0113
www.rsv-engineering.com



VERNON

T.05N. - R.19E.

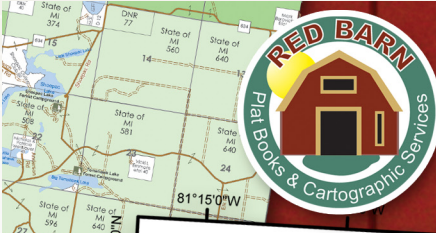
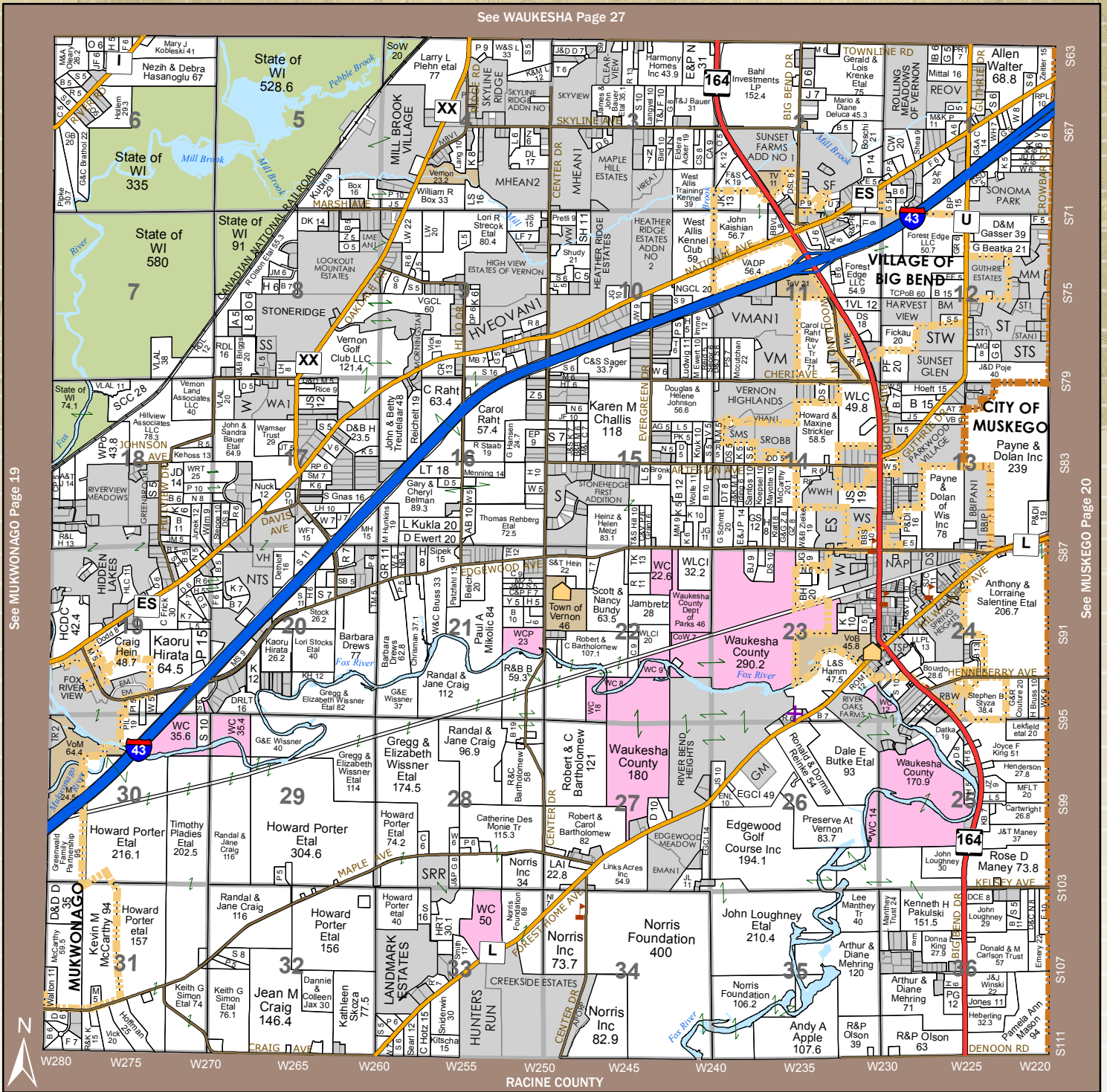


Copyright © 2009 RedBarn Plat Books & Cartographic Services

See WAUKESHA Page 27

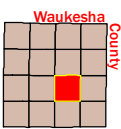
See MUKWONAGO Page 19

See MUSKEGO Page 20



RedBarn PlatBOOK

Revolutionizing the Plat Book Industry!



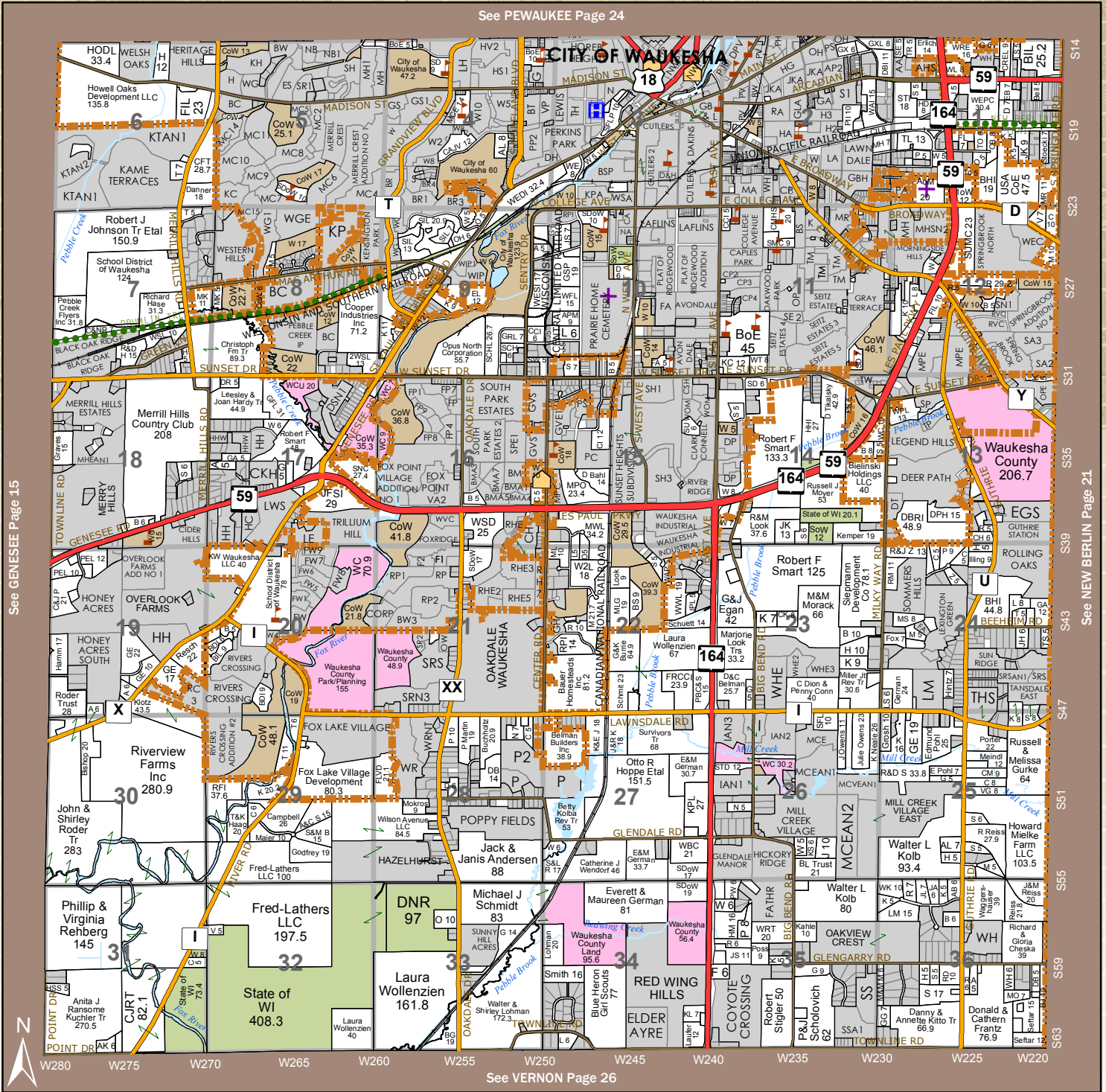
WAUKESHA

T.06N. - R.19E.



Copyright © 2009 RedBarn Plat Books & Cartographic Services

See PEWAUKEE Page 24



See GENESEE Page 15

See NEW BERLIN Page 21

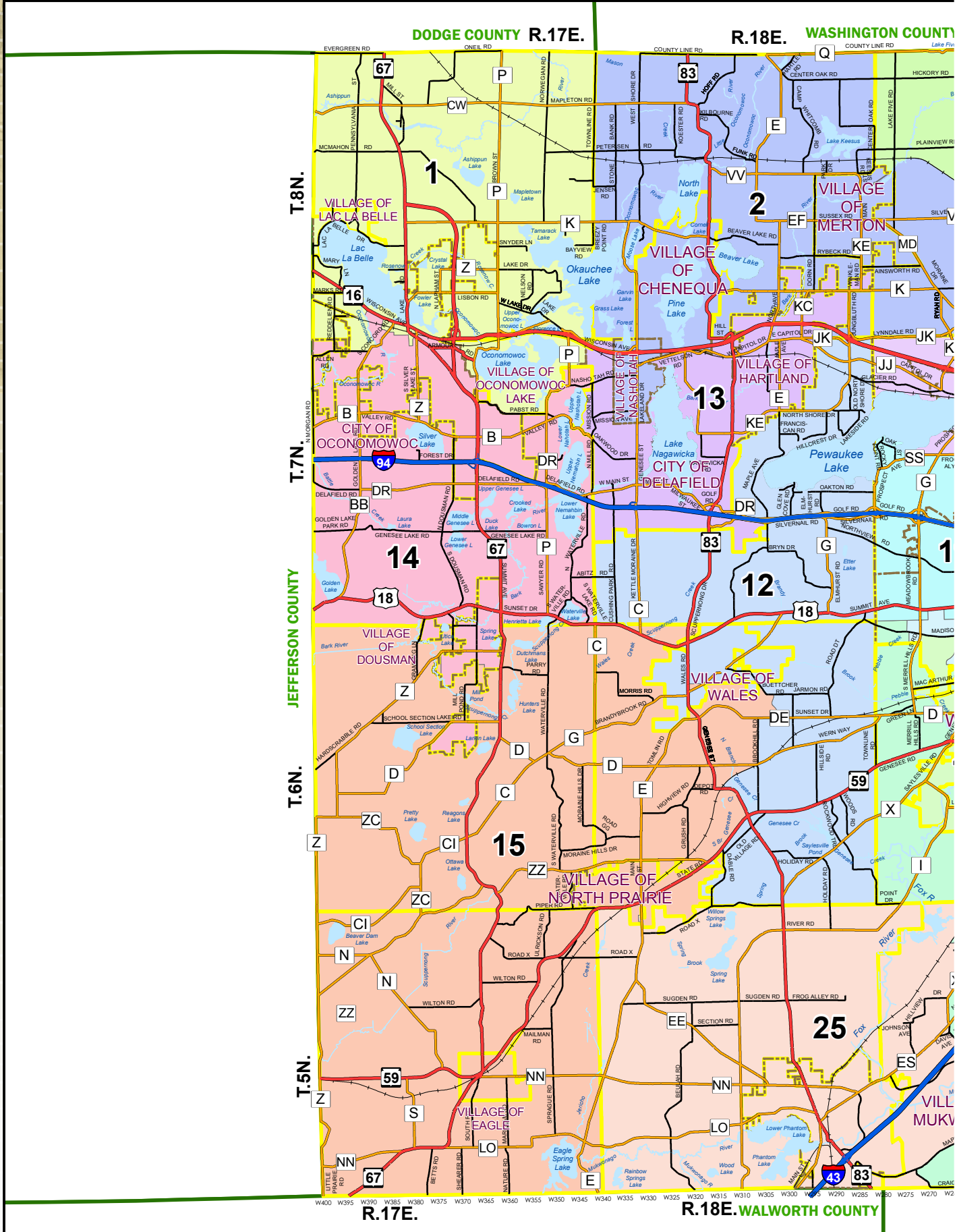
HERR Well Drilling, Inc.
 262-495-8539 or 965-2986 Fax: 262-965-4392

John Herr - President W295 Herr Rd. • Dousman, WI 53118



Supervisory District Map

Copyright © 2009 RedBarn Plat Books & Cartographic Services



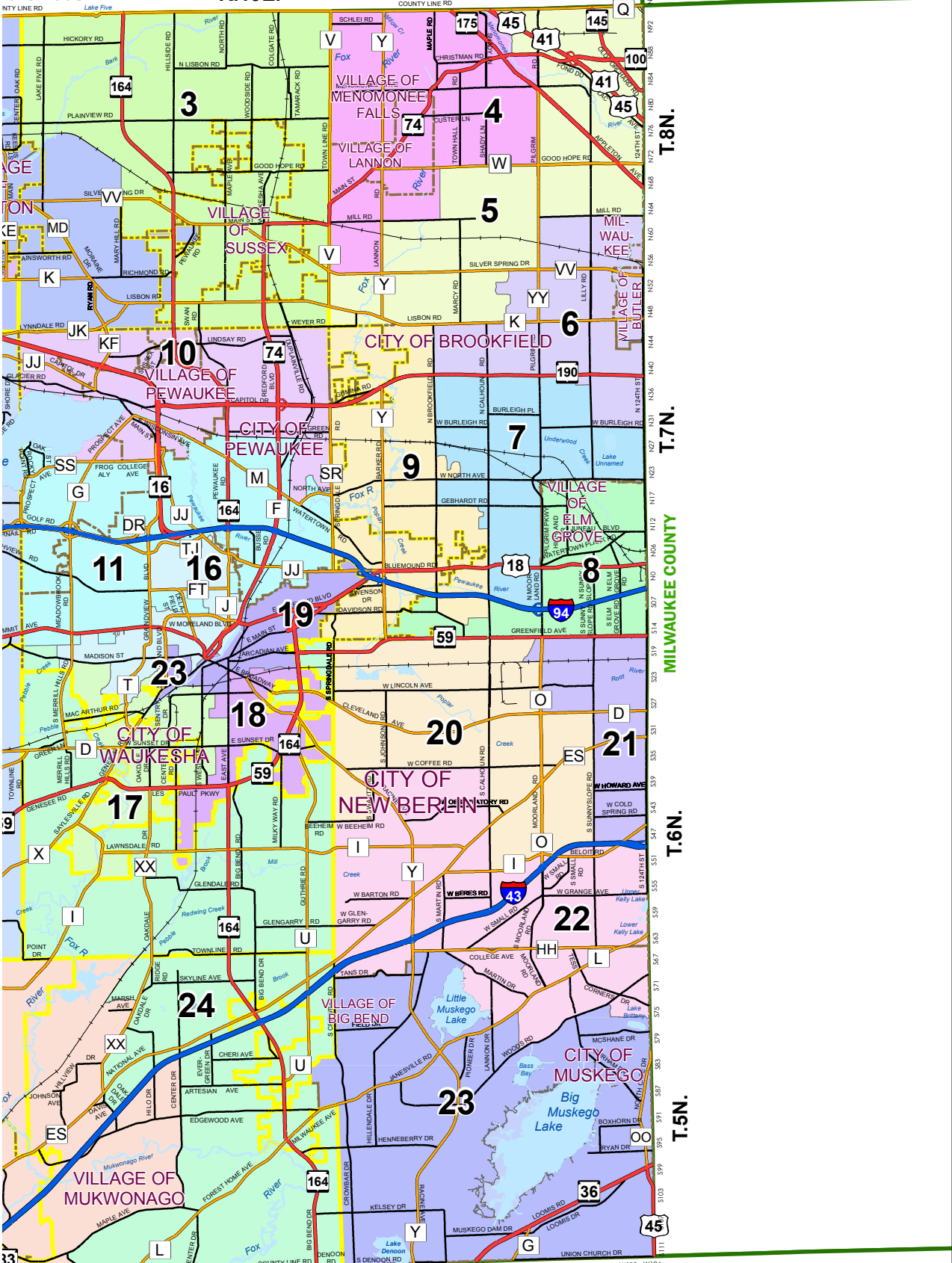


Copyright © 2009 RedBarn Plat Books & Cartographic Services

WISCONSIN COUNTY

R.19E.

R.20E.



285 W180 W275 W265 W260 W255 W250 W245 W240 W235 W230 W225 W220 W212 W204 W196 W188 W180 W172 W164 W156 W148 W140 W132 W124

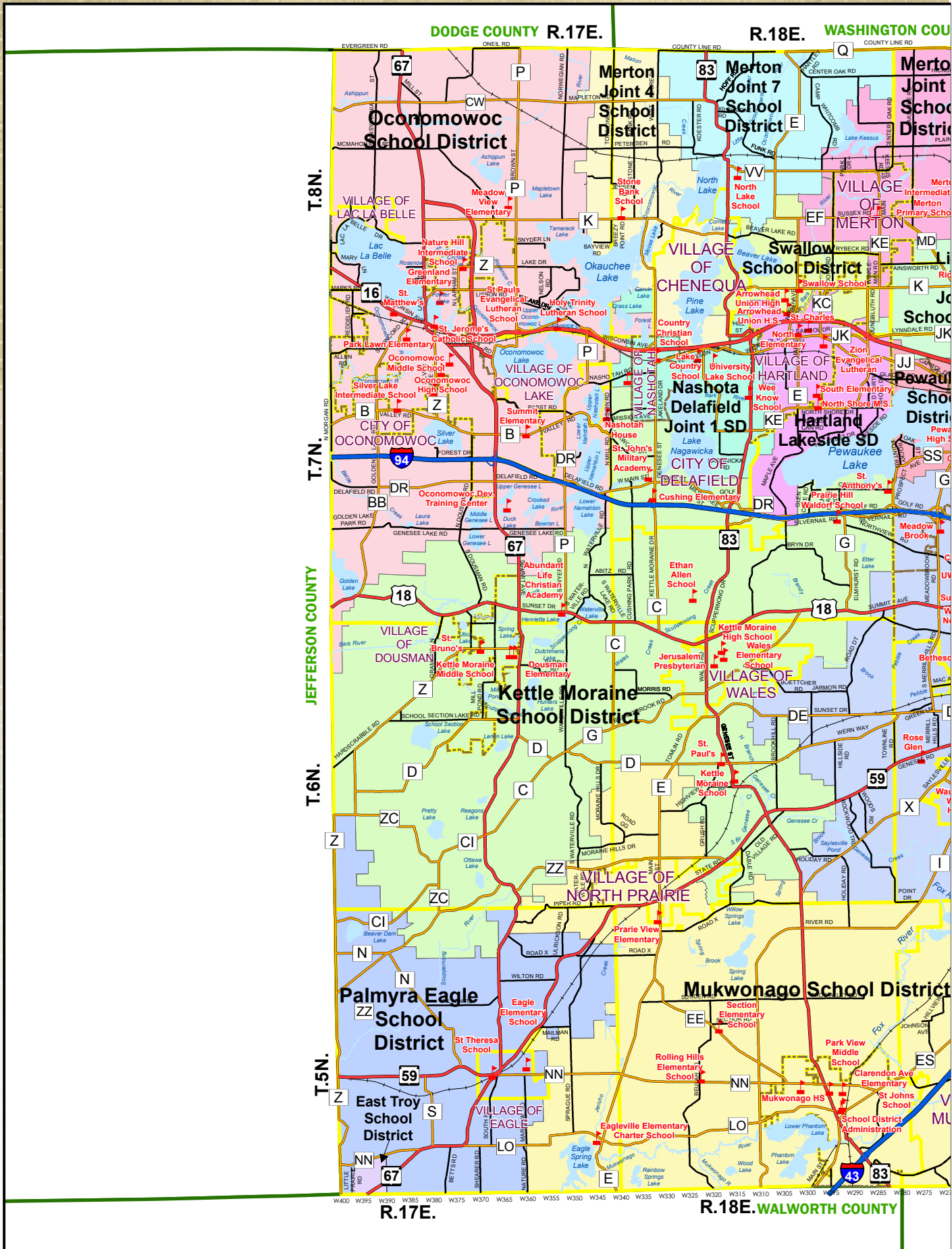
R.19E. RACINE COUNTY

R.20E.



School District Map

Copyright © 2009 RedBarn Plat Books & Cartographic Services





Copyright © 2009 RedBarn Plat Books & Cartographic Services

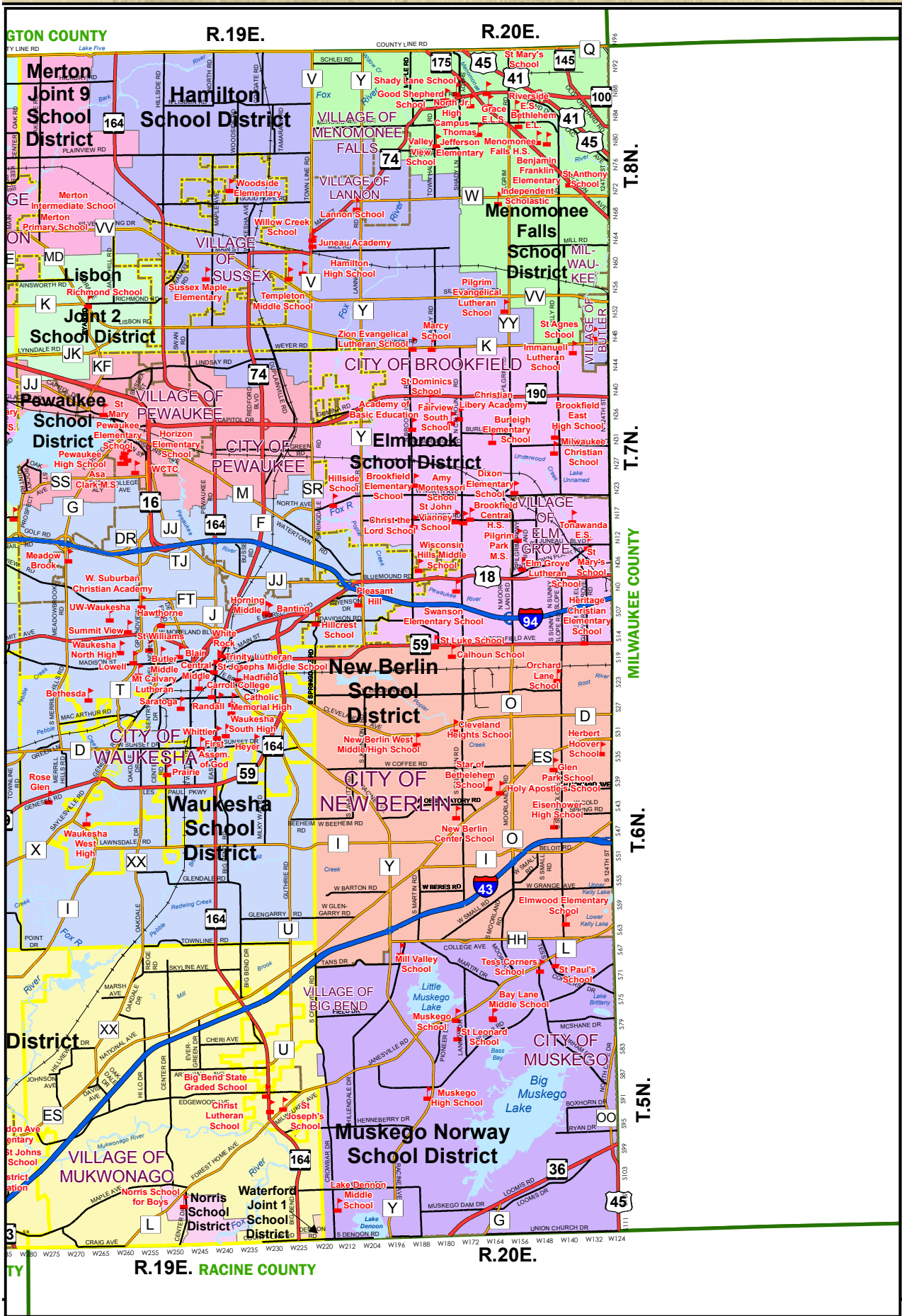


Table with columns: Owner Name, Pg., Sec. Rows include BURTON, JOHN & NANCY, BUSAROW, RANDALL, BUSCHER, DENNIS J & LORI M, etc.

Table with columns: Owner Name, Pg., Sec. Rows include CARRIAGE WAY APARTMENTS L.L.C., CARRIE, JAYSON W MADEROM & CARRIVEAU, PATRICIA & JAMES, etc.

Table with columns: Owner Name, Pg., Sec. Rows include CITATION CORPORATION, CIURRO, JOSEPH & JOANN, CJF I L.L.C., etc.

Table with columns: Owner Name, Pg., Sec. Rows include COUNSELL, MICHAEL & MARY, COUNTER, DONALD R & PEGGY S, COUNTRY CLUB CONDOS L.L.C., etc.

Table with columns: Owner Name, Pg., Sec. Rows include C J ENTERPRISES, C STEELE PROPERTIES L.L.C., C&M REAL ESATE L.L.C., etc.

Table with columns: Owner Name, Pg., Sec. Rows include CENTURY CENTRE L.L.C., CENTURY FENCE CO, CENTURY HILL FARM LL, etc.

Table with columns: Owner Name, Pg., Sec. Rows include COLGATE INVESTMENTS L.L.C., COLLEGE SQUARE DEV GROUP, COLLEGE/FALLS STORAGE L.L.C., etc.

Table with columns: Owner Name, Pg., Sec. Rows include CRAIN, WILLIAM JR & LUANN, CRAMER TR, JAMES & PHYLLIS, CRAMER, ALICE M, etc.

KAE

- Owner Index -

KUT

Owner Name	Pg.	Sec.
KAEBISCH, MICHAEL & D	15	15
KAEBISCH, RONALD & JANET	20	30
KAEBISCH, RONALD & RICK & RENEE	20	29
KAEGI, RICHARD & K	14	14
KAFFER, KENNETH	15	20
KAHLE, AARON & TOREE	27	35
KAHLE, TERRY & KAREN	16	11
KAHLER, ROBERT B	21	18
KAILING, MAXINE A	18	7
KAISER, BRIAN & CAREY	18	2
KAISER, ERNA	18	12
KAISER, RICHARD A & LAVERNE M	20	25
KAISHIAN, JOHN	26	2, 11
KALCZYNSKI, RICHARD & SANDRA	20	21
KALMBACH PUBLISHING CO &	12	31
KALTZ, HAROLD & CLAUDIA	16	10
KALUSCHE, DAVID & CHRISTINE	26	20
KAMPS, JOHN & RUTH	15	22
KANAVAS, GEORGE N	16	16, 19
KANEKO, CASEY & HEIDI	23	10
KANGAS, PAUL & JENNIFER	13	6
KANNENBERG, EDMUND & BETH	18	17
KANTERS, JAMES & JODY	24	21
KAPELLUSCH, KENNETH & MADELYN	20	34
KARABA, MARIO & LINDA	26	2
KARAS, JEFFREY L	15	30
KARCZEWSKI REV TR, DANIEL	20	34
KAREN, HENRY J JAEGER & MARTHA	21	18
KARTER, BUSSE & JESSICA L	21	8
KARWEIK, RICHARD & B	26	31
KASCO OF WI L.L.P.	21	6, 29, 30
KASSEES, ZUHAIR & JOANN	27	23
KASTEN, GERALD & RUTH	18	4
KASZYMSKI, JEROME E	16	36
KATHLEEN, DAVID J PELLMANN &	20	26
KATHLEEN, JAMES A HORNAK &	21	27
KATHLEEN, MATTHEW G MATTIOLI &	21	30
KATHLEEN, RICHARD LINEHAN &	21	26
KATZ, DEAN G	12	8
KATZFEY, PETER & PHYLLIS	26	1
KATZMAN ETAL, RODNEY	17	17
KAU ETAL, ALVIN	14	7
KAU ETAL, DOROTHY	23	31
KAU, ALVIN & DOROTHY	14	7, 8, 18
KAU, ANTHONY & M LYNN	14	6
KAU, GERARD & KENNETH	23	31
KAU, KENNETH & GERARD	14	5, 19
KAUFMANN REV LV TR ETAL	22	16
KAUN TRIPLE K FARMS L.L.C.	18	22, 23
KAUN, GEORGE & DORALISE	22	12
KAWATSKI ETAL, J	14	22
KAWATSKI, MARY E	27	7, 8
KAZMIERSKI ETAL, GREG	13	24
KC KETTLE RIDGE FARMS L.L.C.	15	27, 34
KDEANGELIS, DAVID L & TRACY	20	26
KEATING, TIMOTHY & DONNA	15	18
KEBBEKUS, JOHN & CYNTHIA	19	32
KEFER, MICHAEL & BARBARA	25	27
KEGLEY, TIMOTHY & CAROLYN	18	18
KEHL, TRAVIS & CARISSA	22	13
KEHOSS, JOSEPH J	26	18
KEIDL, HELMUT & ROBERTA	18	21, 28
KEINERT-CONSOLIDATED FM	15	27
KEIR, CRAIG & LESLIE	26	15
KELLER, RICHARD J	22	11
KELLEY, ROBERT G	26	1
KELLI, DONALD KAISER &	21	18
KELLIHER, MICHAEL & TERRI	15	23, 26
KELLY, DANIEL & ELISA	23	36
KELLY, GLADYS E	19	3
KELLY, JOHN & JUDITH	20	34
KELLY, MICHAEL & THERESA	26	19
KEMP, ELIZABETH C	14	11
KEMPER, JUNE GRAMMES	27	14
KENEHAN, JAMES & BARBARA	25	22, 23
KENGIS, JANIS	18	23
KENNEDY, DANIEL & CHERYL	23	2
KENNEL, WEST ALLIS TRAINING	26	3
KENNGOTT, RUSSELL M	21	21
KENSINGTON DEVELOPMENT CORP	13	21
KERN TR, RUTH E	25	22
KERN, MARTIN & LYNN	15	13
KERN, ROBERT & PATRICIA	15	22
KERNEN, JEFFREY	21	8
KERNER, MARTHA	14	34
KERRIGAN, TIMOTHY & KATHY	27	36
KERSHEK REV TR	23	14
KESSLER LV TR, BRUCE J	13	31
KESTLY ETAL, DIANE L	25	2
KETTERMAN, ELMER & D	24	6
KETTLE MORAINNE COMMUNITY	14	1
KETTLE MORAINNE GOLF CLUB INC	23	22
KETTLE MORAINNE SCHOOL	15	21
KETTLE, MORAINNE UNITED	18	20
KETTLEVIEW L.L.C.	15	27, 34
KETTNER, WERNER & HANNELORE	14	32
KEVIN LEITERMANN PROPERTIES LL	12	17
KEYS, CRAIG & KAREN	14	14
KEZMAN, STEPHEN & JACQUELINE	14	33
KGA ENTERPRISES L.L.C.	22	10
KIECKHEFER ETAL, GUY	18	34
KIELLEY, STEVEN & LISA	14	34
KIENAST, TIMOTHY & AIMEE	14	33
KILPATRICK, ABBIE L	15	12

Owner Name	Pg.	Sec.
KILPATRICK DAVID & C	15	10
KILPATRICK, THOMAS & MARGARET	15	12
KIM, BRENDA	20	13
KIMBALL, LOUIS & CARI	23	9
KINART, RONALD & MARCIA	20	31
KINATEDER, FRED & MARY	13	25
KINCAID ENTERPRISES INC	23	7, 8
KINCAID, DEAN E	23	5, 6, 7, 8
KINCAID, DOUGLAS L	19	3
KIND REV TR, NANCY C	19	22
KING INVESTMENTS L.L.C.	19	26
KING TR, DOUGLAS & MARGARET	15	19
KING, CHRISTOPHER	16	36
KING, DONNA L	26	36
KING, GARY G	20	30
KING, JACK & BERNICE	20	19
KING, JACK	20	19
KING, JAMES F & KELLEY L	20	15
KING, JOYCE F	26	25
KING, KORY & MICHELLE	27	29
KING, MILTON E	14	1
KING, RICHARD J	16	2
KINGS WAY HOMES INC &	13	11
KINGSTAD, CHARLES & MYRA	18	12
KINLOW, FREDERICK & S	26	2
KINNEY, ROSS R	15	19
KINSEY, KEVIN & MARY	15	15
KINSEY, STEVEN A	19	10
KIPFER, JOELLEN Y	15	11
KIPP, FREDERICK F	15	29
KIPP, JAMES A	15	29
KIPP, LEROY T	15	29, 32
KIPP, RICHARD P	15	30
KIPPERS, WARREN & CHERYL	26	1
KIRCHOFF, BRUCE & REBECCA	18	9
KIRKPATRICK, KEVIN & JENNIFER	23	2
KIRKPATRICK, TIM & LINDA	18	15
KIRSCHENMANN, FLOYD & JOAN	25	25
KIRSTEN REV TR, JAMES O F	17	19
KISSER, LUCILE E	17	31
KISTING, JEFFERY & JACQUELINE	16	2
KISTING, JEFFREY & JACQUELINE	16	2
KITSCHA, DAVID & SUN	26	33
KITTENRIDGE L.L.C.	20	2
KITTENWOOD L.L.C.	21	24
KITTO TR, DANNY & ANNETTE	27	36
KITZMAN, KEVIN D	23	16
KIWANIS CLUB	19	23
KJ DEVELOPMENT L.L.C.	16	34
KLAAS, MARK & KATHLEEN	23	14
KLANNER, JAMES & MARGARET	19	14
KLANN, DARLENE K	23	17
KLAPP, JOHN C MADDEROM & MARY F	20	6
KLATT, DENNIS L	20	31
KLATT, GARY R	24	7
KLATT, RICHARD J	26	14
KLAUSER, LOREEN L	20	14
KLEIN, JACOB T	21	21
KLEIN, PAUL & KATHRYN	27	25
KLEIN, RONALD L	23	19
KLEIN, THOMAS & BARBARA	23	13
KLEIN, THOMAS J	16	36
KLEIN, WERNER & B	25	27
KLEINMANN ETAL, CHARLES & DARLETTE	13	20
KLEIST, JAMES J	12	1
KLEMM, DENNIS & PATRICIA	15	13
KLEMM, JOSEPH & COLLEEN	18	9
KLEMOWITZ, CLYDE P	14	34
KLEWIN, KRISTINE M	23	24
KLIMASZEWSKI, KEVIN & CONNIE	25	13
KLIEMCK, KALVIN & SHIRLEY	24	4
KLINGELHOETS, ROBERT & S	16	15
KLING ETAL, JUDITH & RAYMOND	18	15
KLIPSTEIN, MICHAEL & DONNA	26	9
KLOCKNER KHS INC	12	30
KLOKOW, GILBERT C	18	20
KLOTZ, TODD & PATRICIA	22	5
KLUG, DAVID	27	5
KLUG, MARK & KAREN	25	20
KLUGE JT REV TR	12	13
KLUGE REV TR	12	13
KLUHSMAN ETAL, FREDERICK C	21	26
KLUMB FAMILY L.P.	21	27
KLUMB SR ETAL, DENNIS GEORGE	21	8
KLUMB, DENNIS & JANICE	20	20
KLUMB, DENNIS G	20	20
KLUMB, LYLE & CAROLE	14	28
KLUMB, PAUL C	18	18
KLUMB, SHAWN & LANA	19	22
KLUSMEYER ETAL, GARY M	17	5
KLUSMEYER, JOHN & BARBARA	16	15
KLUSSENDORF, ROBERT & CHRISTINE	19	6
KMART CORPORATION	27	11
KMIC, PHILLIP G	21	8
KNAPP, JAMES & COLETTE	23	14
KNAUER, CARL & CATHERINE	19	29
KNAUER, DIANE T	14	1, 2
KNAUER, DIANE	14	1
KNAUTZ, DANIEL & JYLL	19	28
KNEISER TR, RONALD V	25	1
KNEISER, RICHARD & CAROLINE	25	2
KNICHTBINE, TROY A	26	22
KNIIGHT, MARGARET M	14	34
KNOBEL TR	17	19

Owner Name	Pg.	Sec.
KNOEBEL, PHILLIP & MARY	16	17
KNOELKE, ROXANNE E	14	2
KNOEPEL, RAY & KATHLEEN	18	9
KNOFF, WILLIAM & BARBARA	13	6
KNOFF, WILLIAM R	13	6
KNOLL, NORMAN D	19	13
KNUEPPEL, ROBERT K	23	27
KNURR ETAL, MICHAEL F	19	15
KNURR ETAL, SUSAN	19	9
KNURR, TERRY & SANDRA	26	18
KNURR, THOMAS & SUSAN	19	4
KNUTSON REV TR, J & R	24	17
KNUTSON, DAVID & CHERYL	26	17
KNUTSON, DOUGLAS & SUSAN	23	20
KNUTSON, ERIC & TRICIA	23	9
KNUTSON, TIMOTHY & ROSEANN	20	18
KOBLE ETAL, JAMES	15	3
KOBLESKI, MARY J	26	6
KOBS TR, KEITH & BARBARA	19	22
KOCEJA, DAVID & LISA	26	23
KOCH REV TR, LARRY & DENISE	25	19
KOCH, JAMES & ERVIN	17	28
KOCH, MORITZ & FERN	16	23
KOCH, ROBERT H	27	25
KOCHMAN ETAL, CHERYL	17	16
KOCHMAN, CHERYL	17	17
KOCOUREK, TERRY D & GENEVIE L	20	12
KOEHLER, JEROME & PATRICIA	16	5
KOEHN, STEVEN & KAREN	14	26
KOEHNLEIN ETAL, ROBERT	27	1
KOEHNLEIN, JUDITH	27	1
KOEHNLEIN, ROBERT & MARILYN	27	1
KOEHNLEIN, RICHARD K	14	11
KOENIG ETAL, SCOTT	24	31
KOENIG, WILLIAM H	24	31
KOEPKE ETAL, MABEL	22	21, 22
KOEPKE FARMS INC	22	3, 4
KOEPPEL, HARRY & NANCY	24	5
KOEPSER, HERBERT F	26	14
KOESTER, MICHAEL & SUSANNE	23	2
KOHLER PIT INC	21	19, 20, 30
KOHLER, WILLIAM & R	24	15
KOHLHAGEN, DAN & KATHLEEN	14	34
KOHL'S DEPARTMENT STORE	17	36
KOHL'S DEPARTMENT STORES INC	16	21
KOHL'S DEPARTMENT STORES INC	17	27, 36
KOHL'S DEPARTMENT STORES	17	36
KOHL'S TR, ROBERT & LOUISE	18	9
KOHL'S DEPARTMENT STORES INC	20	2
KOHLER LV TR, DOUGLAS H	18	9
KOHLER LV TR, DOUGLAS	18	9
KOHLER, BARRY H	14	14
KOHLER, ERVIN & LOIS	12	7
KOHLER, JERROLD E	21	16
KOHLER, MICHAEL N	25	25
KOHLER, THEODORE & K	16	29
KRUK, JOSEPH & MILDRED	26	15
KRUMENAUER, WERNER	26	24
KRUSCHEL, JOY MARIE	16	36
KRZEWINA, ALFRED J	23	25
KRZRNARICH, SCOTT & LISA	24	4
KRZTON, RICHARD	15	26
KRZYSTON, TERRENCE & E	15	7
KT INVESTMENTS L.L.P.	15	28
KUBIAK, CHARLES	27	13
KUBICK, ERNEST & MELONEY	18	29
KUBINA, RICHARD & MELODY	26	4, 5
KUCHLER TR, ANITA J RANSOME	27	31
KUCHLER TR, ANITA RANSOME	27	31
KUECHLER, LINDA L	16	2
KUECK, BRIAN & COLLEEN	23	14
KUEHN, DENNIS & MARY	18	2
KUEHNEL, BRIAN J	19	10
KUENG, KEVIN & MARIA	17	6
KUENZI PROPERTIES L.L.C.	27	27
KUENZI TR, RODNEY & LANA	19	7, 8
KUENZI, CALVIN K	27	23
KUENZI, JOHN & VALETA	27	23
KUETTNER, KENNETH L	25	1
KUGEL, CAROLINE A	14	2
KUGLITSCH PROPERTIES INC	21	10
KUHLMAN ENGINEERING CORP	25	24
KUHLMAN ENTERPRISES INC	24	1
KUHLMAN, DIANE	25	13
KUHLMAN, RYAN & AYMEE	17	29
KUHN TR, JEFFREY & PAMELA	18	20
KUKAWKA, PENNY	26	15
KUKLA TR, LAVERNE	26	16
KULAKOWSKI, FRANK & PATRICIA	14	6
KUMERSHEK TR	21	7
KUMMROW TR, GREGORY & P	25	17, 20
KUMP, HELMUT & BARBARA	19	3
KUMPREY, WILLIAM & JUDY	16	14
KUNESH ETAL, SCOTT	25	33
KUNKEL, CYNTHIA L	25	18, 19
KUNZ REV TR, LINDA L	22	13
KURDZIEL, CHRISTOPHER J	21	9
KURIGA, EDWARD JR & LONI	19	3
KURTH TR, GERALD & JOANANNE	20	2
KURUTZ, MICHAEL & SUSAN	17	16
KUSCH ETAL, KIM A	19	20
KUSIK, CLARENCE E	18	29
KUSNICK, ROBERT A	16	6
KUTKA, JOHN & ELIZABETH	14	16
KUTSCHENREUTER, MICHAEL & C	19	16

KUT

- Owner Index -

MAL

Owner Name	Pg.	Sec.
KUTTY, KESAVAN & CLAIRE	17	13
KUZAK, PAUL & LYDIA	14	11
KW OCONOMOWOC L.L.C.	25	6
KW WAUKESHA L.L.C.	27	20
KWARCIANY DEVELOPMENT CO L.L.C.	17	27
KWARCIANY ENTERPRISES LTD	17	27
KYDAG BLP & DADDIR LT	24	4

L

L & D REAL ESTATE INVESTMT L.L.C.	25	10
L & NM ENTERPRISES L.L.C.	22	23
L REV, ROBERT E BROOKER & SUSAN	21	29
L REV, WATER G & REGA, I	12	13
L&NM ENTERPRISES L.L.C.	22	22
L ANTHONY J GESKE & DIANE	20	6
L, BRETT SWAVE & BENE' TE	21	20
L DAVID J NOGASKI & SANDY	21	7
L DENNIS O BEARD & SANDRA	21	17
L DOUGAS H HANSEN & NANCY	21	20
L, ERIC RIED & AURA	21	17
L, JACK HERRICK & MARGARET	21	6
L, JAMES B OBERHOTZER & KATHY	21	31
L, PETER KOPP & MARY	21	19
L, RANDAR IE BET & JUJA	21	30
L, RAYMOND E SATZMANN & MARIE	21	34, 35
L, ROBERT D HAAT & JUDITH	21	29
L, ROBIN MISIAEK & BRENDA	21	26
L, SEMA RICHMOND & MARY	21	21
L, STANLEY D REYEA & ROSAIE	21	7
L, STEPHEN P FOEY & SVETANA	21	7
L, STEVEN J BACOVSKY & SHERRI	21	29
L, TIMOTHY H SCHMIDT & ANDREA	21	17
L, WATER E HART & PATRICIA L.L.C.	12	33
	21	19, 27
LABINSKI, CATHERINE	23	24
LABRE, KENNETH B	23	17
LAC, VILLAGE OF	22	19
LADD, BOB B WHITSON & LOUIS	21	7
LADEWIG, RICHARD	14	26
	19	23
LADWIG TR, DANIEL & ROBERTA	19	14
LAFAVE ETAL, DENNIS J	23	9
LA FAYETTE BUILDING L.L.C.	17	36
LAGALBO, PAUL & PAMELA	23	28
LAI DLAW TRANSIT INC	20	2
LAKE COUNTRY BIBLE CHURCH INC	13	5
LAKE COUNTRY CONCRETE L.L.C.	22	36
LAKE COUNTRY LAND L.L.C.	12	9
LAKE COUNTRY POLO CLUB INC	18	15
LAKE COUNTRY PROPERTIES L.L.C.	22	32
LAKE COUNTRY SCHOOL DISTRICT	13	5
LAKE COUNTRY SQUARE CENTER L.L.C.	24	5
LAKE FIVE L.L.C.	16	7, 18
LAKE MCS-HIGHLANDS AT WILDWOOD	17	16
LAKE, COUNTRY UNITARIAN	18	35
LAKE, LAD	23	1, 2
LAKE, PEWAUKEE SANITARY DIST	24	6, 7, 18, 19
LAKE, PEWAUKEE SANITARY	13	1, 12
	24	19
LAKE, SPRING BROOK WATERSHED	19	4
LAKELAND INVESTMENTS L.L.C.	15	24
LAKELANDS INC	22	20, 21
LAKESHORE BURIAL VAULT	12	1
LAKESWOOD FARMS INC	19	28, 29, 32, 33, 34
LALICATA, ANTHONY D & TRICIA R	20	32
LAMB OF GOD EVANG	24	22
LAMB, ROBERT J	20	2, 11
LAMBERT, THOMAS W	13	25
LAMMERS, JOHN & MARY	19	4
LAND CONCEPTS LTD	12	1
LANDERGOTT, DENNIS & PATRICIA	26	4
LANDERGOTT, DENNIS R	26	4
LANDFILL, BARRETT	21	18
LANDWATTER, MICHAEL L	17	15
LANDVEST DEVELOPMENT GROUP INC	20	18, 19
LANG HOMES LTD	25	23
LANG RESIDENTIAL INVEST L.L.C.	13	20
	25	25, 26
LANG TR, TIMOTHY & LISA	20	14
LANG, JOHN	20	28
LANG, KENNETH & DEBRA	26	25
LANG, N SUSANNE	25	25
LANG, RACHEL E	20	28
	26	4
LANG, WILLIAM & DARLENE	14	5
LANGE, DAVID & KAREN	15	26
LANGE, KENNETH & PAMELA	23	10
LANGE, RICHARD & SUSAN	20	33
LANGE, THOMAS & RENEE	23	29
LANGELAND, ROBERT M	21	33
LANGENBACH, RUDOLF & E	19	14
LANGENOHL, JOHN & NANCY	26	15
LANGENWALTER, DUANE & GENNA	14	14
LANGLER, DONALD & E	12	2
LANGYEL, MICHAEL & EILEEN	26	3
LANIGAN ETAL, MICHAEL J	13	26
LANKEIWICZ ETAL, MICHAEL W	23	13
LANNON, VILLAGE OF	17	17
LANNON DEVELOPMENT GROUP L.L.C.	17	20
LANNON FIELDS FARMS INC	17	7

Owner Name	Pg.	Sec.
LANNON MEADOWS INC	17	17
LANNON TRAILSIDE DEV INC	17	17
LANOIS, MARCIA R	24	1
LARDINOIS ETAL, HAROLD	24	12
LARKE, JERRY J	22	15
LARKIN, RICHARD & CAROLYN	24	6
LARSCHIEDT ETAL, ANTHONY	24	5
LARSCHIEDT, ANTHONY & GENE	16	30
LARSCHIEDT, LAWRENCE & SHARYN	24	4
LARSEN, DALE & LANA	15	30
	24	17
LARSON PROPERTIES FAMILY	24	14
LARSON, ANNA & JAMES	15	12
LARSON, ANNETTE M	27	25
LARSON, DOUGLAS & B	25	21
LARSON, HELEN CURPHEY	18	18
LARSON, JAMES & BONNIE	18	9
LARSON, JEFFREY & SUSAN	13	18
LARSON, SUSAN M	21	21
LASSMANN, CLIFFORD W	23	33
LASSMANN, PATRICIA M	19	5
LATIKER, JOE & PATRICIA	17	7
LATINOVI CH, JEFFREY	14	26
LATONA, FRANK J	14	27
LATSODIS, PETER & PAMELA	13	31
LAUER REV TR, DANIEL J	23	17
LAUER, DONALD S	17	9
LAUER, RICHARD & TWYLA	16	1
LAUFER ETAL, NICHOLAS C	27	34
LAUFER, KEVIN	27	34
LAUNDER TR, MURIEL A	25	23
LAWLER, TIMOTHY & LISA	13	34
LAWLIS, MICHAEL K	20	11
LAWRENCE WOLF FM PARTNRSHIP	15	6
LAWTON, MICHAEL	18	8
LAYDEN, ARTHUR JR & EVELYN	19	1
LAYO TR, MARGARET M	15	3
LAZARI, DEAN O SCHILLER & TOULA	21	26
LAZYNSKI-MORRIS CORPORATION	24	2
LGM FUNDS 14 LINCOLN L.L.C.	21	3
LDR&R L.L.C.	16	26
L-E III L.L.C.	24	35
LEAGUE, IZAAK WALTON	23	5, 6
	25	31, 32
LEBECK, MERLE & SHARON	22	24
LEBEN, BRUCE L	15	7
LEBEN, MARK R	15	10
LEDGER, DENISE	16	34
LEDROWSKI, DONALD & ELAINE	14	28
LEENHOUTS ETAL, KENNETH & MAXINE	26	4
LEFFEVER, CORY M	15	8
LEGAWIEC, WILLIAM & JUDITH	14	5
LEGG, RUSSELL A	24	6
LEGRAND, JOAN M	23	2
LEHMANN ETAL, BRIAN K	16	10
LEHMANN, DENNIS & B	16	11
LEHMANN, RICHARD	17	36
LEHMANN, WILLIAM G	21	33
LEIBUNDGUT ETAL, BRIAN	17	7
LEITGABEL, MARGARET	18	5
LEKFIELD ETAL, TIMOTHY & BONNIE	20	30
	26	25
LEKFIELD ETAL, TIMOTHY R	20	19
LEKFIELD, DONALD	20	19
LEKFIELD, TIMOTHY R	20	19
LELO, STEVEN & SHELLEY	26	15
LEMBKE, HARLOW G	16	15
LEMKE STONE INC	17	19
LENHARDT, BRETT & DONALE	15	11
LENLING, LAWRENCE & GAIL	18	2
LENNERTZ, RICHARD C & JENNIFER	20	12
LENSER ETAL, MELVIN & ALICE	17	5
LENSEKE, ALAN D	24	3
LENZ ETAL, DOUGLAS A	14	34
LEONARD, J ROBERT & DANIELLE	25	34
LEONARD, JEFFREY & NANCY	18	5
LEONARD, MICHAEL R	23	19
LEONHARDT, GENE	16	3
LEPPIN, CHRISTOPHER & LISA	19	11
LEPPIN, DAVID	19	11
LEPPIN, FRED & EILEEN	19	11
LEPPIN, FRED JR & EILEEN	19	11
LERCH LV TR	16	2
LERCH, MATTHEW & MARY	16	2
LEROY, TIMOTHY & MARIE	27	34
LETENDRE, PAUL & ROBIN	23	2
LETIZIA, JAMES	27	36
LETTIO, ALOIS & JULIE	14	27
LEUTNER, LORI	14	34
LEVERANCE, JOHN & MARY	19	4
LEVERENCE, KENNETH & PATRICIA	18	36
LEWANDOWSKI, SHIRLEY H	20	35
LEWCOCK, ROBERT E	23	25
LEWIS, MARGARET F	12	35
LEWIS, RICHARD & SHARON	15	13
LEYDA, EDWIN & LISA	26	9
LI, HOMER LEE SISSON & KATHLEEN	21	32
LIBERTY PROPERTY L.P.	12	27, 30, 31, 34
LICHT, CLIFFORD & SALLY	14	26
LIEBL INVESTMENTS L.L.C.	24	23
LIEBL, RONALD & PATRICIA	19	14
LIED, ROBERT & THOMAS	16	22
LIEDS NURSERY CO	16	25

Owner Name	Pg.	Sec.
LIEDS NURSERY CO	17	30
LIEDTKE, WILLIAM & KATHLEEN	19	3
LIERMANN, FREDERICK & JOAN	19	4
LIFE, LORD OF	22	26
LIGHTHOUSE BAPTIST CHURCH	16	16
LILLIAN L.L.P.	19	25
LINCOLN-NEW BERLIN PROPERTY	21	10
LINDA & BRENDA LAND L.L.C.	19	16
LINDAHL, ETAL, LYNNE D	16	3
LINDE, JERRY & JUDY	19	15
LINDELL REV TR, CARLENE M	15	19
LINDEMANN, CHRISTIAN	13	11
LINDENBERG, JAMES & NANCY	18	16
LINDENBERG, JOHN & LINDA	18	10
LINDENGROVE INC	19	25
	24	32
LINDHOLM, RAYMOND & SUZANNE	19	10
LINDHORST ETAL, JAMES A	21	21
LINDNER, PETER	21	20
LINDNER, RONALD & MARYLYN	19	32
LINDSAY ROAD L.L.C.	24	2
LINDSAY, JOHN & PAMELA	18	18
LINDSTROM, GEORGE & SHIRLEY	20	3
LINGLE, WILLIAM & ANGELA	27	24
LINKS ACRES INC	26	27
LINNAN ETAL, THOMAS M	18	9, 10, 16
LINNIE LAC MANAGEMENT DISTRICT	21	32
LINSKENS, CHARLES P	13	30
LINZMEYER ETAL, MARLENE	14	34
LIPO TR, IRENE & ROBERT	22	12
LIPPOLD, JASON & JESSICA	14	33
LISBON, TOWN OF	16	6, 11, 13, 15, 17, 18, 20
LISBON HILLSIDE MEADOWS L.L.C.	16	22
LISBON HILLTOP L.L.C.	16	28
LITT, LEONARD & BARBARA	15	15
LITTLE LAKES PROPERTIES L.L.C.	26	24
LITTLE, MUSKEGO LAKE PROTECTION	21	32
LITTLE, TIMOTHY & TERESA	17	30
LITWIN TR, LAWRENCE E	19	22
LIVIERI REV LV TR, RANDY L	25	32
LJ PARTNERSHIP	18	28
LLI L.L.C.	21	10
LODUCA BROS REALTY CO	21	34
LOEFFER, ROBERT & CAROL	14	20
	19	10
LOEHMANN, DAVID & LAURA	19	16
LOEHR, MARTIN	25	9
LOEPPE, TODD & PAULA	25	6
LOHMAN, MICHAEL & CONNIE	14	27
LOHMAN, WALTER & SHIRLEY	26	4
	27	33, 34
LOISELLE, JEFFREY P	15	19
LOMBARDO, JAMES & SANDRA	19	3
LONDON, DEAN & JUDITH	18	11
LONE TREE FARMS L.L.C.	22	7
LONG, KAROL M KULAS & GREGORY D	21	28
LONGLEY, JOHN & DEBORAH	23	3
LONGMEADOW DEVELOPMENT L.L.C.	18	25
LONGROVE ASSOCIATES	12	28
LOOK ETAL, ROBERT & MARJORIE	27	14
LOOK TRS, MARJORIE	27	23
LOOK, ROBERT & MARJORIE	27	22
LOOMIS FM TR	21	35
LOOMIS REV TR, LARRY W	21	35
LOOMIS TR	26	16
LOOMIS, EDWARD JR & CAROLYN	15	15
LOOSE ETAL, PATRICIA A	17	30
LOPER, DOUGLAS & PATRICIA	23	8
LOPEZ, GASTON & JUDITH	18	16
LOT OWNERS OF CERTIFIED	18	4
LOTTER ETAL, MAXINE	24	24
LOUGHNEY ETAL, JOHN	26	25, 27, 35, 36
LOUGHNEY, M & NETTESHIE M, E	20	30
LOVE, DOROTHY W	21	7
LOVEK, FRANK & SHIRLEY	13	32
LOVELAND L.L.C.	24	7
LOVING TR, BARNES	22	31
LOVING TR, BORCHARDT	27	26
LOVING TR, VINK	22	13
LOWER LAKE FARM ASSOC LTD	25	28
LOWERR, BEAU & CHERYL	26	8
LOZANO, JUAN & CYNTHIA	17	21
LP BROOKFIELD LAKES CORP CNTR	12	33
LP FIRST INDUSTRIAL	21	27
LUCKY LEPRECHAUNS INC	27	12
LUDAN, JOSEPH	17	26
LUDWIG, CHARLES	26	10
LUDWIG, MICHAEL & NICOLE	26	19
LUDWIG, ROBERT & MARY	22	8
LUDWIGSEN, KENNETH & VERA	18	26
LUEBKE, JAMES & ELSA	22	5
LUEDTKE, FRED W	19	35
LUEDTKE, GREGORY A	19	35
LUITINK MANUFACTURING COMPANY	22	31
LUITINK MFG CO	17	12
LUND PROPERTIES L.L.C.	27	22
LUND, JAMES JR & TAMARA	18	16
LUND, JAMES P	18	16
LUND, ROBERT & SHELLY	13	9
LUNDA CONSTRUCTION COMPANY	24	13
LUNDA CONSTRUCTION	24	13
LUNDGREN, JAMES R & PAMELA K	20	13

Owner Name	Pg.	Sec.
LUNOWA REV TR, KARL & MARY	19	30
LURVEY REV, JUDITH A	23	15
LURVEY TR ETAL, JUDITH A	23	15, 16, 21, 22
LURVEY TR, GREGORY & DEBRA	25	35
LURVEY TR, MARK & EILEEN	25	21, 35
LURVEY, JAMES A	23	17
LURVEY, STEVEN L	25	33
LUTERBACH ETAL, JOHN	15	5
LUTERBACH, JAMES F & MARY JANE	27	10
LUTERBACH, JAMES L	21	27
LUTERBACH, JAMES	21	9, 10, 27
	24	34
LUTERBACH, JOSEPH J	15	2
LUTERBACH, MICHAEL R	23	28
LUTES, CLIFFORD & LINDA	18	18
LUTH, CHRIST OUR SAVIOR	16	25
LUTHER, JEFFREY & DEBORAH	26	21
LUTHERAN HIGH SCHOOL	18	34
LUTHERAN HOMES OF OCOON INC	22	31
LUTHERANS INC FOR ELDERLY	20	2
LUTYNSKI, DENNIS & REBECCA	23	28
LUTZ, STEVEN J	22	18
LUV DEV INC	18	19
LUZNICKY-EARL L.L.C.	20	25
LW REAL ESTATE HOLDINGS L.L.C.	15	6
LYDDANE, PATRICK & ANN	24	12
LYNN, JOHN & BARBARA	13	32
LYON, ROGER & RACHEL	19	30
LYSHEK, RICHARD A	13	30

M

M L BRACEY & M & I BANK	16	34
M&I MARSHALL & ILSLEY BANK	12	27
	18	29
M&L PROPERTIES L.L.C.	25	19
M, ARK A KASTNER & SHARI	21	26
M, ARK J STEFFAN & DEBORAH	21	16
M, DAVID C SIPPEL & JOANNE	21	18
M, DAVID E PATULSKI & DENISE	21	19
M, DAVID E SCHIDT & ARY	21	6
M, DAVID J WANIE & JILL	21	31
M, DONALD R OSTROWSKI & DIANNE	21	17
M, DOUGLAS E IHLEFELD & LYNN	21	5
M, DOUGLAS G CULLAZ & KRISTIN	21	32
M, GERALD E TIERS & GLORIA	21	5
M, ICHEAL A GIFFHORN & LYNN	21	18
M, JAE S BARNES & KIBERLY	21	7
M, JANE	21	32
M, JEFFREY G GOEDDE & ELAINE	21	33
M, JUSTIN F HAAS & KATHLEEN	21	29
M, KEVIN P HENRICHS & KAREN	21	19
M, LESTER	21	20
M, PAUL E PFEIFFER & ARLYENE	21	17
M, ROBERT W GROSSKREUZ & DIANA	21	31
M, SCOTT E ANDERSON & JILL	21	31
M, THOAS J JOCC & CINDY	21	31
M, TRACY D JOHNSON & PATRICIA	21	16
M, WAYNE D KOPAC & HOLLY	21	26
M, WILLIA K WESTON & ALEXANDRA	21	32
MAASS, MICHAEL & SUSAN	17	17
MACDONALD, CAROL M	27	25
MACFARLAND, DOUGLAS & KATHRYN	23	29
MACHATA, RICHARD & RITA	24	13
MACHI, DA		

MAL

- Owner Index -

MOO

Owner Name	Pg.	Sec.
MALEK, DONALD	14	32, 33
MALEK, SONJA	14	33
MALLARD COVE L.P.	17	9
MALLARD, POINTE OWNER'S	27	15
MALLEY, JERRY & CINDY	23	24
MALLOW, ROBERT & KERRY	18	26
MALLOW, RONALD & JOAN	22	5
MALLOW, RONALD P.	22	5
MAM PROPERTIES L.L.C.	24	10
MANAG, ERICH H & HENTER, A ASSET	12	17
MANARD, ROBYN	18	14
MANEAGE, JOHN & NANETTE	19	10
MANEGOLD TR, SALLY S	18	28
MANEGOLD, SALLY S	18	29, 32
MANEY, JAMES & TANYA	26	25
MANEY, ROSE D	20	30
	26	25
MANGUSTA PROPERTIES L.L.C.	12	7
MANKA TR, JOHN & SHARON	18	36
MANKE, CHARLES & MICHELE	18	17
MANKE, ELLEN & LEON	18	25
MANN, DAVID & SUSAN	18	36
MANNING, JEFFREY & KATHLEEN	26	14
MANNING, SCOTT & LORI	18	20
MANTHE, JOHN & SUZANNE	23	16
MANTHEY TR, LEE	26	35, 36
MANUFACTURING, A & A	21	10
MAPLE CREEK FARMS L.L.C.	24	1
MAPLE GROVE ASSOCIATES L.L.P.	16	27
MAPLEWOOD EXECUTIVE CENTER L.L.C.	12	25
MARAS ETAL, HARRY	14	22
MARCHEK, JOHN & LORI	18	11
MARCINKIEWICZ, LEROY & BARBARA	19	16
MARCO, JOHN J MILBECK & SUSAN K	21	17
MARCY FOUR L.L.C.	17	28
MARCY SCHOOL &	17	33
MAREK, STEPHEN	20	13
MARENDIA, GREGORY & HEATHER	19	24
MARENO, TODD J & AMY B	20	34
MARGUERITE, VERNON C BENTLEY &	21	17
MARIA, RICHARD WALTERS &	21	8
MARIAN, LAWRENCE LUTZOW &	21	29
MARILYNN, JOHN SPITZ &	21	9
MARINA, RIVER OAKS	26	23
MARINCIC FAMILY L.L.C.	24	24
MARINCIC FM TR	24	24
MARITAL REV TR, NETTESHEIM	24	12
MARITAL TR ETAL, ROBERT & DORN, R	16	30
MARITAL TR, DUEBNER	24	13
MARKGRAF FM TR	20	34
MARKHAM ROAD ASSOCIATES	14	23
MARKS ETAL, CHARLES	22	29
MARKS, GARSON & LORIE	22	1
MARKUS, STANLEY & DIANA	23	1
MARLOW ETAL, ELSBETH DAVIES	15	2
	21	34
MAROH J REV TR	21	34
MAROH, JEFFREY R	21	34
MAROLD, ALICE L	20	25
MARQ III L.P.	17	18
MARQUEZ, MARCO & MANUEL	27	36
MARRIOTT LISBON ROAD L.L.C.	16	34
MARRIOTT REAL ESTATE L.L.C.	24	13
MARSCHIL L.L.C.	24	25
MARSHALL ETAL, DONNA M	12	28
MARSHALL, MARGARET A	19	12
MARSHALL, RICHARD E	19	10
MARSHALL, THOMAS & SUSAN	15	5
MARSICEK, KENNETH J	19	10
MARTENS ETAL, RICHARD G	14	19
MARTIN ETAL, DALE D	16	9
MARTIN ETAL, PATRICK D	27	28
MARTIN FM TR	21	29
MARTIN, AVIS I	19	17
MARTIN, DALE & MAUREEN	20	35
MARTIN, DON & MARILYN	15	26
MARTIN, JOHN & DIANE	19	29
MARTY, MARY J	14	1
MARUSIK, PAUL	20	20
MARX, CHARLES & JELENE	23	30
MARX, GREGORY & CHERYLANNE	22	10
MARX, ROBERTA L	23	23
MARZION, MARK S	19	13
MASCIPINTO, CANDACE	24	19
MASON, DAVID & PAMELA	20	31
MASON, MARK L	18	5
MASON, PAMELA ANN	26	36
MASS, SCOTT M FUNK & JEFFREY T	21	8
MASTER DISPOSAL INC	12	5
	17	28
MASTROCOLA, ANDREW G	23	28
MATEER, JAMES & JOCELYN	23	24
MATHER, JOEY M	26	8
MATHIAS, FRANK & GERTRUDE	21	23
MATICEK, RUSSELL JR & CHER	17	29
MATSEN, ROBERT J	15	25
MATT ETAL, CHARLES O	18	29
MATT, RUTH A	22	11
MATT, THEODORE F	22	14
MATTER, NORMAN & MARILYN	16	10
MATTHEWS, ROBERT & MARY	23	24
MATTIOLI CORP & REUHL CORP	24	13, 23
MATTON, SCOTT & CAROL	13	16
MATTOX, HARALD W	27	35

Owner Name	Pg.	Sec.
MATUSZAK ETAL, BLAISE & BERNADINE	26	15
MAUER, BRUNO J	15	18
MAULE, MICHAEL & HOLLY	14	33
MAULE, SCOTT & SUZANNE	23	28
MAULE, THOMAS & CLAUDIA	23	28, 29
MAUS ETAL, JOY E	26	18
MAUSNER ETAL, KEITH L	14	2
MAY, BERNICE E	20	34
MAY, DANIEL & KIM	16	17
MAY, JAMES & KAREN	20	13
MAY, JAMES J & KAREN L	20	13, 14
MAYER LV TR ETAL, RICHARD S	18	33
MAYER REV TR, PATRICIA P	16	2
MAYER, AXEL & CYNTHIA	17	8
MAYER, JAMES & PATRICIA	13	34
MAYER, PATRICIA A	13	34
MAYER, PAUL II & GLORIA	15	26
MAYER, STEVEN & SUSAN	18	21
MAYNARD, DANIEL & KAREN	18	1
MAYO, RICHARD & NANCY	24	3
MAYOTTE, JOHN W	26	14
MAYSTEEL L.L.C.	17	2
MAZZA TR, CHARLES JR & MARY	18	8
MBR SUSSEX L.L.C.	16	21
MC J2G PROPERTIES L.L.C.	21	28, 33
MCADAMS REALTY COMPANY	16	22
MCADAMS REALTY MUKWONAGO L.L.P.	19	23
MCADAMS REALTY MUSKEGO L.L.P.	20	10
MCADAMS REALTY OCONOMOWOC L.L.P.	25	3
MCADAMS REALTY WALES L.L.P.	15	5
MCALLISTER, DUSTIN & KELLY LYNN	15	21
MCALPINE, JONATHAN & JILL	23	25
MCRIBIDE, MICHAEL & JODI	14	27
MCRBROOM FAMILY L.P. &	18	16
MCRBROOM FAMILY LIMITED	18	16
MCRBROOM TR ETAL, WILLIAM J	18	15
MCRBROOM TR, WILLIAM J	18	16
MCRBROOM, JOHN JR & JUDITH	18	16
MCRBROOM, PAUL & MAUREEN	18	16
MCCANN, ROBERT & BARBARA	14	15
MCCARTHY TR, JAMES & MARILYN	19	36
	26	31
MCCARTHY, DENNIS & SUSAN	18	14
MCCARTHY, JOHN W	26	14
MCCARTHY, KEVIN M	26	31
MCCARTHY, TERRENCE & P	22	12
MCCARTY, KIM	17	9
MCCAULEY, CHARLES & C	13	31
MCCLELLAN, ERNEST	13	32
MCCLURG, MICHAEL & RACINE, SANDRA	20	7
MCCORMICK TR, SCOTT & ROBIN	15	12
MCCORMICK, MARY DANIELS	25	3
MCCUTCHAN, JON & VICKI	26	11
MCDONALD, JOSH	14	32
MCDONALD, MICHAEL & KAREN	13	35
MCDONOUGH ETAL, PETER & SUZANNE	23	14
MCDONOUGH PARTNERS L.L.C.	12	1
MCDOWELL, AMBROSE A	22	12
MCFADEEN, SHEAMUS & JEAN	13	4
MCGAVOCK, ROBERT & DONNA	21	5
MCGINNIS TR, CONRAD & BETTY	18	23
MCGONIGLE, MATTHEW T	18	23
MCGRATH TR, JAMES & MARGARET	18	7
MCGRATH, JAMES H	18	18
MCLIRATH, PATRICK & S	25	31
MCKERROW, DARLENE A	16	33
MCKINLEY LODGE F & A M	12	2
MCKNIGHT, DAVID & LISA	18	2
MCLAUGHLIN ETAL, JAMES	16	1
MCLAUGHLIN FAMILY L.P.	16	1
MCLAUGHLIN REV TR, EDWARD P	16	24
	17	19
MCLAUGHLIN, JAMES M	16	1
MCLAUGHLIN, THOMAS & K	16	16
MCLEAN, DONALD C	16	9
MCM HOLDINGS L.L.C.	27	2
MCMAHON REV TR	22	18
MCMAMARA, DAVID & P	15	30
MCMAMARA, DONALD & VALERIE	25	13
MCMAMEE TR, PATRICK & MARY	25	8
MCNELLY, JAMES & KAREN	19	4
MCOUESTION TR, PATRICIA L	16	16
MCOUESTION, DIRK & RENEE	16	16
MCS-WILDWOOD LAKE L.L.C.	17	16
MCDEANGELIS, JANE	20	20
MEADE, JAMES & SHANNON	16	18
MEADOW RIDGE APARTMENTS L.L.C.	24	11
MEADOWBROOK L.L.C.	24	32
MEADOWS TR	19	25
MECCA ETAL, SANDRA	26	17
MEGAL DEVELOPMENT CORP	17	12
	24	34
MEGAL, JOSEPH	17	25
MEHLBERG, HAROLD & GERALDINE	14	13
	19	18
MEHLING REV LV TR	14	11
MEHRING, ARTHUR & DIANE	26	35, 36
MEHRING, ROBERT & AMBER	26	10
MEHRINGER, FRANCIS & M	16	36
MEHTA, VARUN	12	32
MEIDENBAUER, EDWARD & L	26	2
MEIER, DEAN & MARY JO	15	22
MEIER, EDWIN & NANCY	15	19
MEIER, STEPHEN & ANN	18	2

Owner Name	Pg.	Sec.
MEINDEL, MICHAEL & JENNIFER	23	19
MEINDL, FRANK & ELIZABETH	27	25
MEINER REV TR, EARL & DEAN	20	26
MEINEN, WILLIAM & BETTY	16	29
MEINERZ, CYNTHIA M	14	2
MEINERZ, TIMOTHY & TERRI	14	25
MEINHARDT, ANNE	15	17
MEINHARDT, JON S	17	7
MEINTS ETAL, CHRISTOPHER B	27	12
MEINZER, BRADLEY & MICHELLE	17	32
MEISSNER FAMILY FARM L.L.C.	16	19
MEISSNER TR, JOHN & BEVERLY	16	7
MEISSNER, E TODD	18	1
MEISSNER, GERALD & LAURA	16	7
MEISSNER, JAMES & SUZANNE	16	21
MEISSNER, JAMES	16	21
MEISSNER, JOHN & JOSEPH	16	18
MEISSNER, JOSEPH & DONNA	16	7
MEIXELSPERGER, DAVID B	19	28
MELCHER TR, NORWOOD	25	5
MELLANTINE, RICHARD E	27	24
MELLOCH, HOLLY	25	33
MELODY, GARY A BOHRER &	21	17
MELZL, HEINZ & HELEN	26	15
MELZL, TRON L	26	20
MEN LAN INC	23	21
MENARD INC	12	29
	24	10
MENASHA CORPORATION &	25	15
MENDOZA, CARLOS E	14	33
MENDEL REV LV TR	26	2
MENNER, ETHEL	14	34
MENNING, TOM M	26	16
MENO FALLS ROD & GUN CLUB	16	10
MENO FALLS SADDLE CLUB	16	16
MENO, FALLS ROD & GUN, CL	16	10
MEMOMONEE, VILLAGE OF	17	3, 4, 9, 10, 11, 12, 13, 14, 15, 19, 20, 21, 22, 27, 28, 34, 35
MENOMONEE FALLS STORE L.L.C.	17	3
MENOMONEE, VILLAGE OF	17	23
MERACLE, ROBERT & JEFF	23	18
MERBETH CORPORATION	16	36
MERBERT, PETER & LAURA	16	29
MERCIER, CARL & ELLEN	22	34
MEREDITH ETAL, WAYNE E	15	33
MEREDITH, ULYSUS	23	19
MERGET ETAL, KENNETH A	17	4
MERICLE, DON P	25	36
MERIDIAN DELAFIELD L.P.	13	21
MERIDIAN RIVERWOOD II L.L.C.	24	22
MERKEL, DONALD & CAROL	18	20
MERRILL HILLS COUNTRY CLUB	27	18
MERRIMAN, SCOTT & MARY	17	19
MERSKE, RICHARD A	16	15
MERTENS, DANIEL & LISA	23	29
MERTENS, MATTHEW J	16	9
MERTINS LV TR ETAL, WILLIAM A	13	7
MERTON, TOWN OF	18	3, 8, 10, 16
	16	18
MERTON, VILLAGE OF	16	18
MERTON COMMUNITY SCHOOL DIST	16	18
MESCHING, JOHN & ROCHELLE	18	29
MESCHING, JOHN PAUL	18	33
MESS, HOWARD E	17	26
MESSENGER ETAL, BARBARA	18	8
MESSINGER, SCOTT & SANDRA	15	27
MESSMANN, DON & MELISSA	23	32
METAL ERA INC	24	34
METALCALFE TR	17	11
METROPOLITAN LIFE INSURANCE CO	12	27
METSA, JOHN W	16	24
METZ, PEGGY A	15	9
METZENHEIM, BRYAN & TAMMARA	17	6
MEYER ETAL, JOSEPH L	15	35
MEYER ETAL, TERRY E	14	27
MEYER MATERIAL COMPANY	13	3
MEYER REV TR, WILLIAM	19	15
MEYER TR, DONNA & ANTHONY	13	12
MEYER TR, PAMELA D	14	25, 36
MEYER, BLAIR & LINDA	18	1
MEYER, ERNEST & KAREN	25	27
MEYER, GARY & JENNIFER	13	34
MEYER, GLENN & TIZZA	23	19
MEYER, LARRY M	21	31
MEYERS, LARRY D	26	14
MEYERS, LAWRENCE & JOY	15	27
MEYERS, WILLIAM & KIMBERLY	13	31
MEYERS, WILLIAM H	15	3
MG SYSTEMS & WELDING INC	17	2
MGD INVESTMENTS L.L.C.	13	3
MGM PROPERTIES L.L.P.	13	3
MHL LAND L.L.C.	24	1
MIAMI STONE OF MILWAUKEE INC	16	24
MICHAEL, CORINA & HERR, CHRISTINE	25	31
MICHAELS, JAMES & BARBARA	23	3, 10
MICHELE, KENNETH A BAHRINGER &	21	17
MICHELS, CHRISTOPHER I &	12	14
MICHELS, TIMOTHY & BARBARA	18	21
MICHLIG, DARRYL & DEBORAH	26	17
MICKELBERG, KEVIN & KATHLEEN	15	32

Owner Name	Pg.	Sec.
MICUDA, PHILIP	14	14
MIDWAY MOTOR LODGE	12	34
MIDWEST BIBLE CHURCH PHANTOM	19	34
MIDWEST BIBLE CHURCH	19	34
MIDWEST EXPANSION SUSSEX L.L.C.	16	21
MIELKE TR, DAVID & MARYBETH	18	13
MIEROW 16030 CAPITOL L.L.C.	12	3
MIEROW BUILDING COMPANY	17	35
MIEROW ETAL, DAVID & JEFFREY	24	6
MIEROW ETAL, HARRY H	24	3
MIEROW REALTY	12	1
MIEROW, JEFFREY A	24	1
MIKOLIC, MATT	21	7
MIKOLIC, MATTHEW	21	7
MIKOLIC, PAULA	26	21
MILES REV TR, DORIS R	18	18
MILES, PAMELA L	25	7
MILES, TIMOTHY & ERIC	20	29
MILHAM, MARY ELLA	21	7
MILLER COMPRESSING COMPANY	24	25
MILLER ETAL, CAROL R	23	13
MILLER ETAL, EDWARD	12	7
MILLER ETAL, SCOTT	23	29
MILLER FM TR	25	31, 32
MILLER JT REV TR	27	23
MILLER REV TR	18	5
MILLER REV TR, JULIA H	22	3
MILLER TR, LAURA CHAPMAN	25	1
MILLER TRS ETAL	25	12
MILLER, BETTY A	20	3
MILLER, CALVIN E	15	15
MILLER, HIRAM III & SONDR	15	18
MILLER, JOHN & DEBRA	14	14, 15
MILLER, JUANITA M	17	19
MILLER, MICHAEL S	18	5
MILLER, ROBERT & LAURA	22	12
MILLER, ROBERT J	22	3, 23
MILLER, ROBERT JR & LAURA	22	2
MILLER, ROBERT	22	23
MILLER, TODD L	14	7
MILLER, TRACEY	14	2
MILLER, WILLIAM & LINDA	25	7, 8
MILLER, WILLIAM & TRUDIE	23	12
MILLMAN, JOHN & CAROL	13	26
MILLPONTER TR, JOANNE M	13	6
MILLS, THOMAS & JAN	23	24
MILW BOY SCOUT FUND	25	17
MILWAUKEE BOYS CLUB	18	2, 11, 12
MILWAUKEE CASTING CLUB INC	21	9
MILWAUKEE CHAPLET & MFG CO INC	21	3
MILWAUKEE CHRISTIAN SCHOOL	12	14
MILWAUKEE ELECTRIC TOOL CORP	12	1
MILWAUKEE HOTEL L.L.C.	12	34
MILWAUKEE METRO SEWERAGE DIST	12	2
MILWAUKEE REPEATER SERV	20	7
MINDEMANN, REUBEN E	16	36
MINER, MARK J	23	29
MINOR, JEFFREY L	18	2
MINORS HOMESTEAD L.L.C.	19	27
MIRAGE BUILDERS L.L.C.	12	6
MISCHKER, KEITH M	21	22
MISHLER, DANNY & JUANITA	14	33
MISLANG TR, JAMES & BEVERLY	16	17
MISSIONARY, CHRISTIAN &	22	20
MITCHELL BANK	15	17
MITCHELL FM TR	12	7
MITCHELL, JOHN & NANCY	13	8
MITCHELL, ROBERT & NANCY	13	24
MITTAG ETAL, DUANE	17	15
MITTAG, DONALD & MELINDA	14	31
MITTAG, R		

MOO

- Owner Index -

OWE

Owner Name	Pg.	Sec.
MOOSE LAKE PARTNERS L.L.P.	18	20, 29
MOOSREINER, JOHN & D	22	18
MORACK, MICHAEL & MARGERY	27	23
MORAN, KEVIN & MELANIE	15	18
MORAWETZ, JERRY D & D	12	11
MORELAND MEDICAL BLDG	24	34
MORELAND MEDICAL CENTER L.L.P.	24	34
MORGAN, JAMES & FRANCES	13	14
MORGAN, THOMAS & DIANE	22	1
MORGANO, SCOTT T	16	34
MORING, MARY ANN	17	13
MORK REV TR	19	29
MORK, PHILLIP & GAIL	19	29
MORK, THOMAS & SHIRLEY	25	25
MORNER, THOMAS & MARGO	14	27
MORNINGSIDE ORCHARD APTS L.L.C.	22	32
MORRIS DEVELOPMENT L.L.C.	26	19
MORRIS FM TR, GARDEN	15	7
MORRIS LV TR, IONE C	13	4
MORRIS REV TR, JAMES M	15	7
MORRIS, BROOKS &	22	1
MORRIS, DAVID & MADELINE	13	4
MORRIS, JAMES & CHARLOTTE	15	7
MORRIS, PATRICK & ROBIN	22	11
MORRISON, CYNTHIA L	17	18
MORRISON, JOHN & ELIZABETH	23	21
MORRISSEY, TIMOTHY P	18	1
MORROW, ANN M	19	14
MORSKY, BNAI BRTH H	19	32
MORTL REV TR, JUDITH A	16	14
MORTONSON, CHRISTOPHER & COLEEN	25	3
MOSCHETZ, KURT A	19	32
MOSSLERMAN TR, ELEANOR	17	33
MOTHS LV TR	21	12
MOTOLA, RICHARD A	27	24
MOTTL, STEVE & G	25	35
MOTZEL TR, ALBERT & M S	15	18
MOUND ZION CEMETERY ASSC	12	14
MOUND ZION CEMETERY ASSN	12	14
MOUSER, SANDRA	20	20
MOVRIK REV TR	19	28
MOVRIK, JOHN JR & NADINE	19	27
MOYER, RUSSELL J	27	14
M-P INVESTMENT CO	17	6
MROZ REV TR, MILDRED	13	33
MS & RH DEVELOPMENT L.L.C.	25	16
MT CALVARY EVANGELICAL	27	4
MUCHKA, ROBERT & C	25	27
MUEHL FM TR, ROBERT J	24	35
MUEHL, THOMAS & LOUISE	14	1
MUELBERGER, JACQUELINE	22	12
MUELLER ETAL, STEVEN J	24	23
MUELLER TR, DIANE	14	14, 15
MUELLER, DAVID & BETH	15	30
MUELLER, DONALD H	12	22
MUELLER, DOUGLAS D	22	7
MUELLER, JAMES R	23	32
MUELLER, JEAN A	20	11
MUELLER, JOHN JR & SUSAN	16	10
MUELLER, LEAH J	27	36
MUELLER, RICHARD & CYNTHIA	22	1
MUELLER, RICHARD & JENI	15	31
MUELLER, ROBERT & WENDY	23	23
MUELLER, STEVEN J	24	23
MUELLER, VIRGINIA M SOMERS	14	27
MUELLER-JONES TR, REGINA	24	23
MUKWONAGO , TOWN OF	19	9, 17, 35
MUKWONAGO , VILLAGE OF	19	23, 24, 25, 27, 35
MUKWONAGO UNION HIGH SCHOOL	26	30
MULARKEY IRREV PROPERTY TRUST&	17	15
MULBERRY, MARK & DEBRA	12	29
MULLEN, GREG & JOAN	17	21
MULLER REV TR, MARTA C	25	20
MULLETT, DONALD & BARBARA	18	27
MULTHAUF, JAY & CHRISTA	15	24
MULVANEY, MICHAEL & KATHLEEN	14	32
MUNDSCHAU, GEORGE A	23	18
MUNDSCHAU, GEORGE	23	18
MUNDSCHAU, MELVIN	23	18
MUNDSCHAU, WARREN W	23	18
MUNDSCHAU, WARREN	23	18
MUNDSCHAU, WILLIAM	23	18
MUNDT TR, CALVIN D	16	8
MUNKWITZ TR, CHARLES & SUSAN	15	13
MUREL, MICHAEL & DONNA	18	9
MURK, MARTIN & VERA	14	5
MURN REV TR, DONALD & LISA	15	25, 36
MURN, FRANK A	15	34
MURPHY TR, JOHN & JANICE	18	36
MURPHY, JIM & BONNIE	19	3
MURTHA ETAL, MARIO E	26	15
MUSEUM FOR WOMEN L.L.C.	25	9
MUSKEGO , CITY OF	20	2, 4, 10, 11, 12, 13, 16, 17, 20, 30, 31
MUSKEGO CENTRE L.L.C.	20	8
MUSKEGO COMMERCE CENTER EAST	20	2
MUSKEGO LAKES CORP	20	25
MUSKEGO LAKES LAND CONSERVANCY	21	32, 33

N

Owner Name	Pg.	Sec.
N B M PROPERTIES L.L.C.	21	27
N D REALTY CORP	13	21
N, RAYMOLD E SALTZMA & MARY L	21	35
N, ROGER M LAWTO & LAURA	21	7
N, TODD J TUESCHER & CHRISTIE	21	18
N5139 CAMPBELL L.L.C.	17	36
NABCO ENTERANCES INC	20	16
NACHREINER, DARRELL & CARIE	26	36
NADER, LINDAM	27	28
NADDOLNY, DOUGLAS J	19	30
NADWOCKI, KEITH R	17	4
NAGAWICKA VIEW DAIRY INC	13	15
NAGAWICKA VIEW DAIRY	13	15
NAGEL BROS INC	22	30
NAGY ETAL, JEREMY	26	15
NAGY TR ETAL, DOROTHY B	24	26
NAGY TR, DOROTHY B	16	7, 8, 17
NAGY, JEFFREY & DONNA	14	27
NAHEY, CAROL & BRIAN	18	28
NAPLES WI VENTURE L.L.C.	12	1
NARDINE, FRANK E	14	32
NARINE, TED & YVONNE	26	3
NASHOTAH , VILLAGE OF	13	5
NATIONAL FUNERAL DIRECTOR ASSN	12	36
NATIONAL GOLF CENTER L.L.C.	26	10
NATIONAL REGENCY OF NEW BERLIN	12	29
NATIONAL REGENCY/PRO HEALTH	20	12, 13
NATIONAL SCHOOL BUS SERVICE	12	15
NATIONAL WATERWORKS INC	21	3
NATIONWIDE L.P.	16	22
NATL MANOR APTS L.P. III	24	13
NATURA LV TR ETAL, DANIEL	14	34
NATURE CONSERVANCY	14	32
NBSC OWNERS ASSOCIATION INC	13	5
NDC L.L.C.	21	34
NEAD, CRAIG M	17	16
NEALE ETAL, KEVIN	27	26
NEARY, GERALD & F	14	14
NECCO REALTY W L.L.C.	24	9
NEDAU, JON & KYMBERLY	16	12
NEFF TR, ALBERT & JULIANNE	23	1
NEFF, BERNARD W	22	18
NEHLS, MICHAEL & CYNTHIA	26	13
NEIST, JAMES & REGINA	14	5
NEITZEL, BRIAN & RENEE	26	15
NEITZEL, CHRIS & DEBRA	22	6
NEITZEL, THOMAS & KATHLEEN	13	34
NELL, GERALD A	12	13
NELL, GERALD	25	15
NELSEN, MARK & DOROTHY	25	7
NELSON REV TR	25	20
NELSON REV TR, DAVID A	23	23
NELSON, BEVERLY	14	15
NELSON, CHARLES IV & KIRSTEN	14	1
NELSON, GARY & NICOLE	22	13
NELSON, GARY & SANDRA	22	13
NELSON, GARY S	22	13, 14
NELSON, GEORGE T	22	14, 22
NELSON, RAYMOND & NANCY	23	17
NELSON, RICHARD & WENDY	19	1
NELSON, RICHARD L	14	6
NELSON, WILLIAM & ANN	15	24
NEMEC, DANIEL & ANDREA	27	26
NEMER, KURT & PATRICIA	19	29
NETTESHEIM ETAL, WILLIAM & ROBERT	24	2
NETTESHEIM FM TR	22	12
NETTESHEIM REV TR ETAL, R & M	25	8
NETTESHEIM, ALAN & SANDRA	15	36
NETTESHEIM, D & S	25	26
NETTESHEIM, DANIEL & SHARON	25	27
NETTESHEIM, JAMES & MARGARET	17	30
NETTESHEIM, JOHN & JULIE	22	12
NETTESHEIM, KEITH R	18	20
NETZLER, LEROY & BOBBI	26	23
NETZOW, VERNE N	22	7
NEUBAUER, PATRICK & KATHRYN	14	2
NEUBERT, TIMOTHY & NICOLE	13	6
NEUMANN, GLENN & PHEUNPHITH	13	12
NEUMANN, JOHN & KATIE	23	20, 21
NEUMANN, MARK & JANE	23	20, 21
NEUMANN, RANDY G	24	15
NEUMANN, RAYMOND & VICKI	13	20
NEUMANN, WALLY & ANN	23	29
NEUSTEDTER ETAL, JANICE	19	10
NEUSTEDTER JT REV TR	13	35
NEUWALD, DANIEL D	23	4

Owner Name	Pg.	Sec.
NEVER BETTER INVESTMENTS L.L.C.	24	25
NEW , CITY OF	21	1, 2, 3, 7, 8, 9, 10, 11, 12, 14, 15, 22, 23, 24, 26, 27, 29, 31, 32, 34
NEW BERLIN ASSOCIATES	21	14
NEW BERLIN GRACE EVANGELICAL	21	27
NEW BERLIN HEIGHTS L.L.C.	21	35
NEW BERLIN LAND COMPANY L.L.C.	21	26
NEW BERLIN PUBLIC SCHOOL	21	23
NEW BERLIN PUBLIC SCHOOLS	21	2, 9, 14, 18, 21, 28, 29, 33, 34, 36
NEW BERLIN RETAIL L.L.C.	21	14
NEW BERLIN SELF STORAGE LTD	21	9
NEW BERLIN SENIOR APTS L.L.C.	21	14
NEW TRIBES MISSION INC	15	28
NEW, BERLIN INVESTORS	14	1
NEWBERRY ETAL, CHARLES	21	3
NEWBURG JT REV TR	22	22
NEWBURG JT REV	22	22
NEWCO SUSSEX INDUSTRIAL I L.L.C.	16	34
NEWMAN TR, RODRICK & JUDITH	23	9
NEWMAN, JAMES M	17	5
NHMC L.L.C.	17	24
NICEGUY L.L.C.	12	5
NICKEL TR, WALTER	13	27
NICKEL, DIRK & JILL	19	3
NICKEL, RONALD & P	15	15
NICOLETOPOULOS ETAL, EVANGELOS & P	26	3
NICOSON, LARRY & RUTH	19	7
NIEBLER, JOHN & JANE	17	6
NIEBLER, JOHN H	17	6
NIELSEN, DONALD & MARILYN	23	32
NIELSEN, LARS & BARBARA	18	3
NIELSEN, MAURICE & LINDA	18	28
NIEMAN ETAL, MARY J	20	17
NIEMAN, ROBERT J	25	5
NIESSEN, JAMES M	16	34
NILSSON, MICHAEL & ELIZABETH	14	14
NILSSON, MICHAEL & ELIZABETH	14	14
NISSEN, ROBERT & CHARLENE	23	11
NNN OF 8 EXECUTIVE CENTER L.L.C.	12	27
NNN RIVERWOOD PLACE L.L.C.	24	22
NOBLE, PAUL & KELLY	26	18
NOE, JAMES & KATHLEEN	19	15
NOEL, GARY & GAIL	15	11
NOLD, ROBERT & DONNA	22	1
NOLIN, WILLIAM C	20	32
NOLL, PATRICIA	21	31
NORD, DONALD JR & KATHLEEN	16	33
NORD, LEANNE C	25	17
NORDMAN, RUSSELL & JOYCE	16	28
NORENE, ERNEST GIESEGH &	21	28
NORHARDT APARTMENTS L.L.C.	12	21
NORHARDT CROSSING L.L.C.	12	21
NORRIS FOUNDATION	26	33, 34, 35
NORRIS INC	26	34
NORRIS INCORPORATED	26	28
NORRIS TR, H COLEMAN	24	24
NORRIS TR, WILLIAM R	14	6
NORRIS, WM R	23	32
NORTH , VILLAGE OF	15	31
NORTH END QUARRY	16	24
NORTH HILLS COUNTRY CLUB	17	13
NORTH LAKE FIRE DEPARTMENT INC	18	16
NORTH LAKE SAND & GRAVEL INC	18	10
NORTH LAKE SCHOOL DISTRICT	18	16
NORTH LAKE STATE	18	16
NORTH PRAIRIE CEMETERY ASSOC	15	31
NORTH SHORE BANK	12	27
NORTH STAR VAN & STORAGE INC	24	25
NORTH, EDWIN O	16	11
NORTH, GERDA M	18	2
NORTH, JOHN & MICHELLE	26	19
NORTH, WAYNE & BELINDA	16	11
NORTHBROOK APARTMENTS I	24	2
NORTHERN LAKES INVESTMENTS INC	25	8
NORTHWEST, LAYNE	16	36
NORWICK, GARY & SUSAN	15	14
NOTBOHM ETAL, THOMAS N	25	20
NOVACEK, PAUL & PATRICIA	18	8
NOVACEK, PETER & BRIGID	18	8
NOVACEK, TIMOTHY & LISA	18	7
NOVAK, JOSEPH & SANDRA	23	13
NOVAK, TIMOTHY & CATHLYN	23	23
NOVAKOVICH, MANE & ZORKA	20	30
NOWAK ETAL, ROBERT	14	26
NOWAK, JOSEPH & KRISTINE	23	14
NOWAKOWSKI, CHARLES & LAURA	20	28
NOWICKI, JEFFREY ALLAN	14	32
NOWLIN, THOMAS & JUDY	23	19
NTB PROPERTIES L.L.C.	22	30
NUCK, FRANK JR & LYNDA	26	17
NUERNBERGER, GARY A	18	17
NUNNEMACHER REV TR, HERMANN	18	32
NUNNEMACHER, HEIDI E	25	26
OAK BROOK APPLE L.L.C.	17	36

Owner Name	Pg.	Sec.
OAK KNOLL CEMETERY	19	26
OAK, HILL TERRACE I	27	9
OAKHILL PROPERTIES L.L.C.	23	17, 20
OAKWOOD CHURCH	13	9
OBERHAUS, THOMAS & JOAN	13	34
OBERHAUSER, STEPHANIE	20	35
OBERMANN, ALAN & SHARON	26	6
OBERST, JACOB & NICOLETTE	25	25
OBRINE, PAUL & JANET	16	21
OCONNOR, MARY ELLEN	21	6
OCONNOR, SEAN	13	24
OCONOMOWOC , CITY OF	22	28, 31
OCONOMOWOC , TOWN OF	25	4, 5, 10
OCONOMOWOC, VILLAGE OF	22	8, 11, 20
OCONOMOWOC AREA SCHOOL DIST	25	1, 3
OCONOMOWOC AREA SCHOOL ETAL	25	4, 11
OCONOMOWOC GOLF SCHOOL ETAL	25	8
OCONOMOWOC AREA CLUB	22	34
OCONOMOWOC MEM HOSPITAL INC &	25	4
OCONOMOWOC SCHOOL DIST	22	32
OCONOMOWOC SCHOOL DIST	25	4
OCULLIVAN-PETERSEN TR	22	11
ODAY, PATRICK & MARDI	15	36
ODONNELL, TIMOTHY & DAWN	19	27
OLDRICH TR	24	4
OESTERLING, KURT & CHRISTINE	12	32
OFFERMAN, RICHARD & JACQUELINE	15	26
OGDEN ETAL, PETER	13	1, 23
OGNAR, RONALD & MARY	25	2, 11
OGREZOVIH, ROBERT & DAWN	27	33
OHAVER, ROBERT	25	20
OHM, ALAN & THERESA	24	24
OHV L.P.	27	9
OIL, EMPIRE	15	25
OJIBWA BOWHUNTERS OF MILWAUKEE	21	7
OKAUCHEE LIONS CLUB INC	22	36
OKEEFE, ALLEN SR & MAENG, YAE	19	3
OLAIRE, KENNETH & RENAE	18	23
OLBROT, ROBERT	21	30
OLD TRV L.L.C.	12	27
OLDENBORG, DANIEL & PAULA	13	33
OLDENHOFF ETAL, JANE	17	16
OLEARY, MICHAEL & ANITA	26	6
OLESON TR, CHARLOTTE	23	36
OLSEN, GEORGE E	14	34
OLSON CAPITAL INVESTMENTS L.L.C.	17	2
OLSON COMPANIES INC	27	1
OLSON ETAL, BYRON	17	16
OLSON ETAL, DANIEL & DENNIS	13	6
OLSON ETAL, DAVID A	18	22
OLSON ETAL, JEFFREY	16	20
OLSON ETAL, MARY J	26	17
OLSON ETAL, RAYMOND H	26	8
OLSON TR, RONALD & MARY	26	19
OLSON, ALAN & KAREN	13	24
OLSON, BRADLEY & NANCY	18	9
OLSON, JOHN & JACKIE	15	35
OLSON, MICHAEL J & THERESE	20	24
OLSON, MIKE & KRISTI	22	16
OLSON, ROY & PATRICIA	26	35, 36
OLSON, STEVEN & FAITH	14	21
OLSON, SUSAN K	26	8
OLYMPIA RESORT L.L.C.	25	10
OLMALLEY TR, GLEN & CARRIE	18	28
OMAN REV TR, PAUL & KATHLEEN	20	3
OMARA, MICHAEL & DIANE	22	13
OMDOLL, PAUL & JACKLYN	26	8
ON POINT INVESTMENT CO L.L.C.	20	5, 6
ONE MILE ROAD L.L.C.	17	32
ONE RPM L.L.C.	27	22
ONEIL ETAL, RYAN A	15	33
ONEIL, MICHAEL J	27	36
ONEILL, MARLENE T	14	14
ONESON, RUSSELL KASHIAN & SUSAN	20	29
ONYX EMERALD PARK LANDFILL L.L.C.	20	36
OOKSK INVESTMENT PARTNERSHIP	18	16
OPANSKY, THOMAS & CAROL	26	2
OPAT, DALE	24	18, 19
OPPERBECK REV TR	25	27

OWE

- Owner Index -

RAD

Owner Name	Pg.	Sec.
OWENS, GARY & THERESA	26	6
OWENS, JILL M	27	26
OWENS, JULIE	27	26
OWENS, WILLIAM L	23	12

P

P ADD S SL L.L.C.	24	34
P BRANDLYN POWERS	21	32
P&F INVESTMENTS L.L.C.	26	19, 30
P, GREGORY G O'CONNELL & MARK D	21	7
P, JAMES F ZIEGLER & SUSAN	21	30
PABST FARMS INC	25	11
PABST FARMS LAND CO C L.L.C.	25	14, 15
PABST FARMS LAND CO I L.L.C.	25	15
PABST FARMS LAND CO II L.L.C.	25	10, 11
PABST FARMS LAND COMPANY C L.L.C.	25	14
PABST FARMS LAND COMPANY I L.L.C.	25	10, 14, 22
PABST FARMS LAND COMPANY R L.L.C.	25	11, 12, 14
PABST FARMS MARKET PLACE L.L.C.	25	15
PABST FARMS-RDL L.L.C.	25	22
PABST TR, DAVID	25	11
PABST, AUGUST U	25	11, 21
PABST, DAVID	25	3, 11
PADDOCK, MICHAEL & CATHERINE	19	21
PAGEL JT REV TR	16	2
PAGENKOPF, CRAIG & STEPHANIE	22	10
PAGENKOPF, KEVIN & CYNTHIA	22	16
PAKULSKI, KENNETH H	26	25
PALEN, JOHN & DIANE	25	7
PALERMO, ANTHONY A	21	27
PALMER, CORMAC & TANYA	13	31
PALMER, STEPHANIE B	14	6
PALMYRA-EAGLE AREA	14	23
PAMELA, BERNARD G GRAEF &	21	28
PAMELA, RONALD GUESS &	21	31
PANELLA, NICHOLAS III & MARCIA	19	16
PANIZOCHI ETAL, LEANNE	13	34
PANKA, GARY & KAREN	23	17
PANOS, JOE & MICHELLE	18	28
PANTAZON, JOHN L	22	12
PANTAZON, RAY & ANGELA	22	12
PANTAZON, RICKY J	22	13
PANTEN, STEVE & KELLEY	16	10
PANTHER, ROBERT & JANE	25	3
PANYAN, JAMES A	19	16
PAPA, JEFFREY & KATHLEEN	23	25
PAPE, DANIEL & JUNE	23	18
PAR INC	25	9
PARCHEM, ROBERT C	15	22
PARK CREST ASSOCIATES L.L.C.	21	10
PARK REV LV TR, KENNETH E	23	2
PARK RIDGE CENTRE II L.L.C.	24	23
PARK RIDGE CENTRE L.L.C.	24	23
PARK STUDIOS L.L.C.	25	10
PARK TERRACE PARTNERSHIP	17	11
PARK, SILVER SPRING CORPORATE	17	27, 28
PARKER, MONTY & CAROLYN	13	12
PARKLAND GREEN LIMITED	21	11
PARKLAND VENTURE L.L.C.	20	10
PARKWAY LOFTS L.L.C.	22	32
PARKWOOD HIGHLANDS IV L.L.C.	21	13
PARNAU, BONITA M	26	1
PARNAU, THOMAS & LYNN	23	29
PARQUELYNN VILLAGE L.L.C.	13	6
PARRY SPRINGS FARM L.L.C.	23	11
PARRY, THOMAS B	23	12
PARSONS, THOMAS & BARBARA	14	6
PARSONS, THOMAS & DORIS	14	28
PARVIN, JAMES P WORK &	21	33
PASDERA NO TWO L.L.C.	24	15
PASSINO, MICHAEL & DEBRA	15	14
PATCH ETAL, WILLIAM A	24	10
PATOKA, ERVIN L	16	34
PATRICIA, DANNY D PAFFHAUSEN &	21	26
PATRICK, W	15	13
PATTERSON ETAL, KAREN J	22	17
PATTERSON, RICHARD H & KATHLEEN	20	24
PATTERSON, SANDRA L	18	6
PATZER, SHERYL L	21	7
PATZFAH, ERWIN	26	21
PAUCEK, DAVID & JOYCE	14	35
PAUERS, KATHLEEN M	17	30
PAUL ETAL, DIANE DAY	22	20
PAUL J SCHMIT TRUCKING INC	16	26
PAUL ROAD L.L.C.	24	14
PAUL ROAD PROPERTIES L.L.C.	24	14
PAUL, JOHN & LORI	18	9
PAUL, RELUBEN & ELSIE	13	25
PAULINE, BERNARD JASKE &	21	18
PAULY FARMS INC	25	29, 30, 31, 32
PAULY INVESTMENTS INC	27	2
PAVLETICH, DEAN & TRACI	26	20
PAVLIC REV TR ETAL	18	20
PAWLAK, ARLIN R	26	28
PAYNE & DOLAN INC	16	16
	17	17
	20	18
	24	25, 26
	25	16
	26	13
PAYNE & DOLAN OF WIS IN	16	9
PAYNE & DOLAN OF WIS INC	26	13

Owner Name	Pg.	Sec.
PBS OTTAWA L.L.C.	23	8
PDC PARTNERS L.L.C.	13	10
PEACE LUTHERAN CHURCH	16	27
	21	33
PEACOCK ENTERPRISES L.L.C.	27	19
PEARL ELLIS STREET L.L.C.	27	1
PEASE ETAL, BERLE B	14	3
PEBBLE CREEK FLYERS INC	27	7
PEBBLE VALLEY ASSOCIATES	13	15
	23	11
PEBBLE VALLEY HOUSING PARTNERS	24	29
PEBBLES ETAL, ROSS W	22	3
PECHA, NEAL & ELIZABETH	15	20
	26	4
PECK JT REV TR	18	23
PECK, FRANK & JULIE	26	2
PEDERSEN ETAL, ERIC & JEANINE	26	14
PEDERSEN, JAMES & ELLEN	13	4
PEDERSEN, ROBERT & JOAN	13	4
PEEBLES FARMS L.L.C.	22	4, 9
PEEBLES TR, WILLIAM & ALLENE	22	4
PEIFER, DOUGLAS KENNEDY & P	15	24
PEIL, EDNA	16	36
PEIL, GARY & HELEN	18	2
PELEGRI, JAMES & CYNTHIA	13	4
PELLMANN TR, MARVIN & GLORIA	20	26
PELLMANN, BETTY	24	17
PELT, GERALD & TERESA	16	28
PENNYCUFF, STEPHEN & JANE	23	2
PEOT ETAL, ROGER C	23	12
PEQUET, ARCHEBALD & JUDITH	13	36
PEREGO, WILLIAM III & PAMELA	16	14
PEREZ-PENA, CARLOS & LOIS E	21	20
PERKINS ETAL, GERALD	14	23
PERKINS, CYRUS & DORENE	24	21
PERRIN, KENNETH C	15	24
PERRIGO, WILLIAM & JACQUELINE	18	23
PERRY, CHARLES & MARILYN	17	10
PERRY, ROBERT R	12	15
PERTZBORN, NICHOLAS J	17	22
PETCOFF, JOHN A	18	22
PETCOFF, JOHN	22	10
PETER, MANCUSO & LEE & PAMELA	21	35
PETERMANN LV TR	17	33
PETERMANN, RALPH W	18	9
PETERS LV TR	24	6
PETERS TR, RONALD L	20	32
PETERS, IVAN	16	15
PETERS, RANDALL & ANGELA	23	25
PETERS, WENDY J	26	19
PETERSEN, BRUCE & CARRIE	22	6
PETERSEN, DANIEL & JILL	15	16
PETERSEN, PAUL J	22	12
PETERSEN, RUSSELL F	25	22
PETERSON FAMILY PROPERTIES L.L.C.	24	24
PETERSON TR, HARRY & DOROTHY	13	18
PETERSON TR, JOYBELLE R	18	8
PETERSON, BRIAN	19	10
PETERSON, CHRISTOPHER & SHARON	26	19
PETERSON, CYRUS H	22	13
PETERSON, DALE E	21	29
PETERSON, DUANE & SHARON	13	19
PETERSON, GREGORY & MARCIA	15	24
PETERSON, JAMES & JANE	22	12
PETERSON, JAMES & LEIGH	24	15
PETERSON, JEFFERY H	14	34
PETERSON, LAVERNE M	15	15
PETERSON, MARK & MARY SUE	25	20
PETERSON, ROBERT KILEY & AMY	16	19
PETO, JOSEPH & ALESA	22	16
PETRASEK, CRAIG & VICKIE	26	15
PETRI, MARK & JULIA	18	29
PETRICK, WAYNE	25	25
PETRON CORPORATION	21	10
PETROPOULOS, GEORGE & JANAE	20	30
PETRUSICH, MICHAEL & KELLI	26	1
PETT, NORMAN	19	7
PETTERSON, CHRIS & JUDITH	27	19
PEWAUKEE (MOOR HAVEN) ASSOC &	24	1
PEWAUKEE, CITY OF	24	2, 6, 11, 15, 18, 19, 20, 23, 30
PEWAUKEE, VILLAGE OF	24	9
PEWAUKEE BUSINESS CENTER	24	14
PEWAUKEE DEVELOPMENT L.L.C.	24	26
PEWAUKEE HIGH SCHOOL	24	16
PEWAUKEE INDUSTRIAL BLDG L.L.C.	24	15
PEWAUKEE LAKES GOLF CLUB INC	13	24
PEWAUKEE PUBLIC SCHOOLS	24	17
PEWAUKEE SUNDER FIELDS L.L.C.	24	1
PEWAUKEE WOODS L.L.C.	24	14
PEWAUKEE-CONWAY L.L.C.	24	22
PEAFF, MARY L	23	11
PF-COMMERCE UNIT I L.L.C.	25	15
PF-COMMERCE UNIT II L.L.C.	25	15
PFEFFERLE, JAMES & BOBBI	24	2
PFEIFER, BRETT J & C	12	19
PFEIFFER, LOREN	13	25
PFEIL, ROBERT A	26	17
PFLANZ, WAYNE & FRANCES	15	26
PFS FAMILY INVESTMENTS INC	21	35
PHASE, TWO PEWAUKEE	24	9
PHEASANT RUN ENTERPRISES L.L.C.	16	36
PHILIP, NOEL J & LISA M	20	34

Owner Name	Pg.	Sec.
PHILLIPS REV TR	17	31
PHILLIPS, DORIS M	13	34
PHILLIPS, JOHN & GRACE	15	18
PHILLIPS, KEITH & V	26	1
PHILLIPS, ROGER & LAUREN	13	30
PHILLIPS, STEVEN & MICHELE	27	24
PHILLIPSON, JOAN	15	23
PIAGENTINI, JOSEPH & PHYLLIS	19	19
PICHLER, CLAYTON & LISA	23	18
PICKARD, DAVID & LINDA	25	32
PICKELL, CYNTHIA J	26	18
PICKHARDT, THOMAS G	17	21
PICKHARDT, THOMAS	17	20
PIERCE, DAVID & LISA	15	15
PIERCE, MICHAEL & ANN	26	10
PIERSON, WILLIAM R	15	15
PIETENPOL, DALE & SARAH	15	24
PIGNET FM REV TR	26	18
PIGNET TR	17	33
PILGRIM BAPTIST CHURCH&SCHOOL	27	22
PILGRIM CROSSINGS L.L.C.	17	23
PILGRIM PK HIGH SCHOOL	12	23
PILGRIM VILL ASSOC L.P. &	17	2
PILLAR CORPORATION	12	18
PINNACLE HOLDINGS L.L.C.	24	34
PINNACLE I /BISHPS OFFICE PARK	12	36
PINNACLE PROPERTY HOLDINGS L.L.C.	12	36
PINNACLE TOWERS INC	17	17
PIPELINE TO JESUS CHURCH INC	21	25
PIPKE, ALBERT & NANCY	15	36
	26	6
PIPKE, DANIELA	20	13
PIPKE, JOANNE E	20	13
PIPKORN ETAL, DENNIS	18	15
PITZNER, RUSSELL	15	22
PJB FALLS L.L.C.	17	4
PJR L.L.C.	22	18
PK & JK ENTERPRISES L.L.C.	17	6
PLADIS ETAL, TIMOTHY	26	30
PLAISANCE, KATHLEEN J	23	16
PLAST-O-MERIC INC	16	25
PLAUTZ MARITAL PROPERTY	22	19
PLAZA, NORTH POINTE	17	14
PLEASANT HILL SCHOOL	12	31
PLEHN ETAL, LARRY L	26	4
PLEHN FM TR, CLARE E	19	16
PLEHN, FRED & I	15	25
PLEVA, ANN MARY	22	13
PLEVAK, RONALD J	20	26
PLUSZKA TR, FREDERICK & KAREN	20	7
PLOTECHER, GARY & REBECCA	16	16
PLP L.L.C.	18	32
PLUNKETT TR, GWENDOLYN G	17	4
PLUNKETT, ROBERT G	17	8
PLUSNICK, ROBERT & BARBARA	17	30
PMC CORP	14	22
PMZ-RIVERWOOD L.L.C.	24	22
POCIUS, MARY A	26	4
POEHNELT, THOMAS J	14	33
POENITSCH REV TR	26	1
POGODZINSKI, THOMAS & ELIZABETH	23	11
POHL, EDMUND G	27	25
POJE ETAL, JOHN & DARLENE	26	12
POKORNY, EMIL T	26	16
POLANSKY, FREDERICK & G	14	33
POLCZYNSKI TR, TED & DIANE	18	21
POLINSKE, DAVID	17	32
POLLARI ETAL, SANDRA	17	7
POLLICH REV TR, ELLEN J	15	22
POLLICH, RONALD & L	16	26
POLMAX L.L.P.	21	31
POLSTER, ROBERT J	25	34
POMAVILLE, JUNE	15	19
POMERANZ REV TR	18	32
POMEROY, DANIEL & KATHRYN	26	21
PONTO, RICHARD & MARY	17	30
POPE ETAL, VINCENT & CHRISTOPHER	17	21
POPE, EDWARD R	25	11
POPEK TR, STEVEN & CHRISTINE	12	6
POPULAR CREEK CHURCH	21	9
POPP, EDWARD & KATHLEEN	17	5
PORTER BROTHERS	14	14
PORTER ETAL, HOWARD	26	28, 29, 30, 31, 32, 33
PORTER ETAL, JAMES M	27	25
PORTER, E GLEN & KAY	13	30
PORTER, SCOTT & SANDY	26	29
PORTZ, JAMES & MINDA	15	3
POSBRIG, HENRY	20	32
POSBRIG, JEFFREY C & DENISE	20	21
POSS, ROBERT & KATHLEEN	27	35
POSTO, KENNETH J & DOROTHY L	20	34
POTRYKUS, CONRAD J	14	28
POTTER ETAL, ROSEMARY	18	9
POTTER, MARK & LINDA	26	32
POTTS, TRAVIS & CAROL	16	2
POWELLEIT, THOMAS	25	34
PRAGER, JEANNINE M	24	30
PRAH TR, WILLIAM & AUDREY	14	2
PRAIRIE CREEK SHOPPING CENTER	22	27
PRAIRIE GARDEN L.L.C.	15	32
PRAIRIE HILL WALDORF SCHOOL	13	23
PRAIRIE PLACE L.L.C.	24	22

Owner Name	Pg.	Sec.
PRAIRIE PRESERVE L.L.C.	24	16
PRAIRIE VIEW POINTE L.L.C.	24	3
PRAISE FELLOWSHIP INC	20	29
PRELLWITZ, MICHAEL S	19	29
	23	13
PRESGOTT LV TR, CHERYL L	25	7
PRESGOTT, DALE & VERONICA	14	26
PRESERVE AT VERNON	26	26
PRESSURE VESSEL SYSTEMS L.L.C.	17	17
PRETASKY, MICHAEL & SHARON	18	29
PRETLI, ERWIN & JUDITH	26	10
PRETTY ETAL, LAKE PROTECTION	23	28
PREUSS, AUGUST E	16	10
PREUSSLER, ROBERT & CATHERINE	15	19
PRICE PROPERTIES L.L.C.	17	18
PRICE, GREGORY & KATHLEEN	15	33
PRICE, PAUL & JILL	23	22
PRICEPENN PROPERTIES L.L.C.	13	10
PRIME LEATHER FINISHES CO	24	9
PRINCE OF PEACE LUTH CHURCH	17	22
PRINCE, GEORGE & DEBORAH	16	33
PRINCETON CLUB NEW BERLIN REAL	21	26
PRITZLAFF, JOHN & MARY DELL	18	28
PROCESS DISPLAYS INC	21	3
PRODOEHL, JEFFREY & SUSAN	27	28
PROHEALTH CARE INC	13	23
PROHEALTH HOME CARE INC	22	14
PROMERSBERGER FM TR, JOSEPH	21	29
PRONOLD, ROBERT & PATRICIA	23	17
PROPHETER, DEBORAH MARX & NANCY	20	19, 30
PROSPER, III & PFANNERSTILL, F	16	2
PROTASIEWICZ, KATHERINE A	22	8
PROVINCE, REDEMPTORISTS/ DENVER	25	23
PRUSHEIK, ROBERT & KELLY	26	33
PRZYBYLSKI, JOSEPH & MARY	17	17
PUCCELLI, PATRICIA A	23	11
PUCEK, BARRY & LINDA	18	4
PUCHTER, JAMES & PATRICIA	25	19
PUGH FM, JOHN & HELEN	16	33
PULS TR, RAYMOND	15	30
PULVERMACHER, CHESTER J	16	27
PUNDSACK, LLOYD	21	6
PURDY, SAMUEL L	23	33
PURITY FARMS INC	18	21
PURITY REAL ESTATE L.L.C.	13	21
	18	21
PURNELL, LLOYD & PHEBE	24	3
PURNELL, MICHAEL & CYNTHIA	23	12
PURPERO, CHARLES & MARY BETH	26	2
PUSCH, MARK & ANITA	18	9
PUTNAM, ROGER & PATRICIA	19	7
PUTRA & SCHARFF LV TR	14	21
PUZA, RICHARD & BARBARA	14	25
PWCC WOODGATE ROAD SF L.L.C.	24	14

RAD

- Owner Index -

SCH

Owner Name	Pg.	Sec.
RADTKE, DEBBIE	14	11
RADTKE, DEBI	14	11
RADTKE, JOHN & TASSANEE	22	34
RADTKE, ROBIN	20	17
RADUJECHAL, ELAINE	14	22
RAEBEL, MARK	15	35
RAETHER, SCOTT & LINDA	18	5
RAFFERTY, WILLIAM JR & THERESA	18	29
RAGATZ TR, ANDREW & ELLEN	23	12
RAGATZ, STEPHEN & SUSAN	14	5
RAGLAND, JOHN & RITA	17	7
RAGUS TR, DAVID J & MARGARET	20	7
RAHT REV LV TR ETAL, CAROL L	26	9, 11, 16
RAILROAD PROPERTIES L.L.C.	12	17
RAINEK TR, ROBERT A	21	6
RAKOW, WILLIAM & LINDA	17	6
RALIAN, KARL & CAROL	16	9
RAMON OLSON INVESTMENTS L.L.C.	16	35
RAMSEIER TR, GERALD & MARY	22	2
RAMSTACK FARMS INC	23	30
RAMSTACK FM TR ETAL, ROBERT G	23	30
RAMSTACK, DAVID & JOANNE	23	31
RAMSTACK, ROBERT & MARY	13	34
RANKIN REV LV TR	23	17, 18
RANKIN TR, GORDON & MAHALA	16	24
RANSCHAU, GENE WILBUR & BARBARA	25	28
RAPP, KENNETH & NORMA	19	3
RAPPOLD, WAYNE H	12	27
RASCHKA TR, ROBERT & ELLEN	24	16
RASCHKA, MARVIN & RONNA	23	30
RASMUS, B A KALNES	14	22
RASMUSSEN, DENNIS & KAREN	18	33
RASMUSSEN, DENNIS	18	33
RASMUSSEN, PETER & KAREN	22	12
RASMUSSEN, TODD N & ROBIN J	20	3
RATH, FAITH C	21	9
RATHER, KEVIN & CHRISTINE	22	1
RATZEL, JAMES & MARY	18	21
RAUGUTH, MILTON & BETTY	23	25
RAUSCH, HELEN A H & E JAMES	21	35
RAUSCH ETAL, E JAMES	21	35
RAUSCH ETAL, JOHN	14	15
RAUSCH, LOREN & KATHLEEN	23	17, 20
RAUSCH-MAY, MARIE A	21	27
RAUTSAW ETAL, BRIAN W	23	10
RAUWORTH, HARRY & MARY ANN	26	14
RAVY, WESLEY L	16	10
RAYNOLD, N VINK & JANET M	21	19
R-BEST MANAGEMENT CORP	21	6
RBM ENTERPRISES	27	12
RBW L.L.C.	24	23
RC08 MENOMONEE FALLS WI L.L.C.	17	2
RD KEYSTONE HOLDINGS L.L.C.	17	12
RDDD L.L.C.	13	21
READ TR ETAL, MARION CHESTER	25	1
READ TR ETAL, VERNE R	25	1
REBARCHIK TR, MICHAEL & KAREN	18	13
REBHOLZ, CATHERINE L	23	13
RECREATIONAL EQUIPMENT INC	12	1
REDDELIEN TR, ROBERT E	22	31
REDDINGTON, ROBERT W	15	9
REDD'S L.L.C.	15	32
REDEEMER UNITED CHURCH	16	36
REDELL, CLAIRE E	13	32
REDMOND DEVELOPMENT CORP	24	28
REEDER, LAWRENCE & SUSAN	17	7
REEDY, MICHAEL & MARGARET	19	16
REESE BROTHERS DEVELOPMENT OF	24	16
REESE ETAL, MICHAL	14	34
REEZER, FREDERICK & RHONDA	18	28
REFORMATION EVANGELICAL	22	11
REGENCY NATIONAL	15	20
REGENTS OF UNIV OF WI	20	16
REGIONAL PROPERTIES INC	23	1
REH PROPERTIES L.L.C.	27	22
REHBERG ETAL, THOMAS	21	5
REHBERG GROUP L.L.C.	26	16, 21
REHBERG, KEITH	27	1
REHBERG, PHILLIP & VIRGINIA	17	8
REHER, MICHAEL T & DEBORAH L	27	31
REHM, STEVEN & LAYNES	20	33
REHORST, JON & THERESA	15	14
REICH, FRED & MAUREEN	17	32
REICH, GERALD F	27	36
REICH, JON S	25	31
REICHAUT REV TR, DENNIS H	19	2
REICHAUT REV TR, SHARON	19	2, 3
REICHAUT TR, DENNIS H	19	3
REICHELTL, SAMUEL & SIGNE	19	3
REICHERT, GARY A	26	16
REICHOW, GERALD A	23	11
REID, DONALD & CAMILLE	23	24
REID, DONALD & CAMILLE	26	10
REILLY TR, MICHAEL & K	16	4
REILLY, THOMAS & MARY	16	4
REIMAN ETAL, DAVID & CHRISTOPHER	15	31
REIMER, DENNIS & KATHLEEN	19	2, 11
REIMER, STANLEY & DIANNE	17	29
REINDERS, CRAIG T	18	33
REINDERS, RICHARD & DONNA	18	33
REINHOFFER, JOSEPH & URSULA	17	12
REINKE, RONALD & DORMA	23	17
	26	26

Owner Name	Pg.	Sec.
REISS REV LV TR ETAL, RICHARD V	27	25, 36
REISS, JOHN & MARY	27	36
REITER ETAL, TIMOTHY	26	17
RELISH, GERALDINE R	23	9
REMX100EG INC	17	13
RENNEBU, JAMES JR & MICHELE	14	34
RENNER, SHARON L	15	7
REPENSEK, STEVEN & ROBIN	26	19
REPISCHAK, THOMAS & DIANA	20	33
RES TR ETAL, JOSEPH GEENAN	18	29
RESCH, MARK S	27	19
RESHEL, JAMES & ROSE	26	6
RESIDENTIAL, OCONOMOWOC	25	22
RESKE, SUSAN E	14	1
RETKOWSKI ETAL, DAVID & ROBIN	23	25
RETZLAFF, ALLAN	25	29, 30
REUTELEER, EARL & S	26	18
REUTEMAN, JOSEPH & JULIE	16	6
REUTER, GEOFFREY & SUSAN	17	25
REVERE ELECTRIC SUPPLY CO	13	10
REVO, GERALD RMCLAIN & LORA M	21	34
REVO, LLOYD M SALENTINE & AGNES	21	28
REVOCABL, JUANITA KAY PATTERSON	21	24
REVOCABL, ROSS A ROMAN & JANA M	21	4
REWOLINSKI, GERALD A	16	24
REXAM COSMETIC PACKAGING INC	16	22
REXNORD INDUSTRIES L.L.C.	21	34
REYNOLDS ETAL, BRUCE	16	32
REYNOLDS, WILBUR M	20	4
REZACH, EUGENE R	15	34
RGM PROPERTIES L.L.C.	12	31
RHODEE, KENNETH & JUDY	25	5
RIBAR, MICHAEL & REBECCA	17	25
RIBECKY, WARREN & BARBARA	14	34
RICCA, STEPHEN R VOBORIL & J	21	22
RICCO, RONALD J & BELINDA MAE	20	26
RICE, CLAYTON A	14	33
RICE, LOUISE KASTNER	12	3
RICE, MICHAEL & AMY	26	17
RICE, ROBERT & MARIE	14	14
RICE, THOMAS & MARJORIE	15	5, 8
RICHARD, MARY & RIEHLE, JOHN	23	33
RICHARDSON, MICHAEL & WANDA	23	19
RICHARDSON, ROLAND & CAROLYN	14	11
RICHMAN, DENNIS & P	18	9
RICHTER, A JOHN & ANITA	27	36
RICHTER, FRED A	20	29
RICHTER, HORST & PATSY	16	10
RICHTER, RANDOLPH & DEBRA	18	18
RICHTER, RODNEY & TIFFANY	16	17
RICKER, THOMAS & SHERRY	22	2
RIDEOUT, JEFFREY D	22	13
RIDGE VIEW IV PARTNERS L.L.C.	24	23
RIDGE, HUNTERS	24	11
RIDGEMAN, STANLEY J	14	15
RIDGEMAN, WALTER	14	15
RIDGEVIEW BUSINESS II L.L.C.	24	23
RIDGEVIEW BUSINESS V L.L.C.	24	23
RIDGEVIEW BUSINESS VI L.L.C.	24	23
RIDGEVIEW L.L.C.	24	14, 23
RIDGEVIEW OFFICE I L.L.C.	24	23
RIDGEVIEW OFFICE II L.L.C.	24	23
RIDGEVIEW OFFICE III L.L.C.	24	23
RIDGEWOOD BAPTIST CHURCH	12	13
RIDGMAN, GERALD	23	18, 30
RIECK, TIMOTHY & S	12	19
RIEDEL, DAVID & ELIZABETH	23	22
RIEDERER, RICHARD & BONITA	23	11
RIEGER TR, WALLACE & JUNE	20	28, 33
RIEGER, JOHN & CAROL	20	33
RIEGLEMAN, PAUL D	13	5
RIEHLE ETAL, RICHARD & MARY	23	32
RIEHLE, RICHARD A	23	33
RIEHLE, RICHARD	23	33
RIEHL, STEVEN & CHERI	19	30
RIEMENSCHNEIDER, WILLIAM	23	19
RIEMENSCHNIEDER, WILLIAM & P	23	19
RIEMER TR ETAL, JOHN & E	13	31
	16	16, 21
RIEMER TR, JOHN & ELIZABETH	16	16
RIEMERSMA, RAYMOND & KAREN	18	9
RIES, LORELEI K	25	25
RIESING, ROBERT L	15	19
RIM PARTNERSHIP L.L.P.	21	27
RINDT, DAVID & MARY	15	13
RINDT, HAROLD G	21	28
RIOPELLE PROPERTIES L.L.C.	17	9
RIPLEY, RANDALL & KAREN	15	12
RISCHETTE, STEVEN N	13	33
RISLER, MARK & LINDA	19	29
RITE-HITE HOLDING CORPORATION	17	12
RITZ, GLENN & SHARON	13	20
RIVA TR, DANIEL & BARBARA	14	11
RIVER CT JOINT VENTURE	17	3
RIVER PARK L.L.C.	19	24
RIVER RESERVE HOMEOWNERS	13	10
RIVER ROAD L.L.C.	12	8, 17
RIVERVIEW FARMS INC	27	29, 30
R-K ASSOC OF WAUKESHA	17	4
R-K ASSOCIATES OF WAUKESHA	17	4
RLP REAL ESTATE	17	36
RLP RENTALS L.L.P.	16	25
RM 100 INC	13	10
R-M INVESTMENTS	17	27

Owner Name	Pg.	Sec.
RMG PROPERTIES L.L.C.	26	1
RMMI L.L.C.	12	31
ROADSTER HARTLAND L.L.C.	13	2
ROAMER/STRASSER DEV L.L.C.	26	7, 8
ROB, RUSSELL G KRANCKI & LYLE S	21	8
ROBERTS, ROGER & SANDRA	18	8
ROBERT & JOANN & JOANN L.L.C.	21	3
ROBERTS ETAL, RICHARD B	14	27
ROBERTS LV TR, MARGARET	15	13
ROBERTS, AARI & JODI	22	16
ROBERTS, DONALD E	15	9, 17
ROBERTS, RANDALL & CHARLENE	19	29
ROBERTS, ROLAND & MARY ANN	15	3
ROBERTS, SCOTT & LORINE	22	23
ROBERTS, SCOTT & MICHELLE	23	12
ROBERTS, WAYNE & CAROL	19	3
ROBERTSON, BRUCE & SHIRLEY	15	19
ROBERTSON, JEFFREY D	23	24
ROBIDOUX, CAMERON & KATHLEEN	26	9
ROBIDOUX, DAVID A & ROBERTA R	20	12
ROBINSON REV TR, DAVID G	18	19
	22	13, 14
ROBINSON, DAVID G	22	13
ROBINSON, DUANE & CLAIRE	16	29
ROBINSON, JEFFREY D	22	13
ROBINSON, RICHARD C	15	35
ROCHE REV LV TR	19	5
ROCKMOUNT REAL ESTATE CORP	18	28
ROCKTEACHER, JEROME & BETTY	19	6
RODEGHIER, CHRISTINE E	18	12
RODER REV TR, JOHN & SHIRLEY	15	25
RODER TR, JOHN & SHIRLEY	27	19, 30
RODER, GERALD J	15	19
RODRIQUEZ, GREGORIO M	15	15
ROE ETAL, WAYNE	15	27
ROEBER, WILLIAM W & WENDY L	20	19
ROELKE, THOMAS & MARY	14	27
ROESKE FAMILY L.P.	21	22
ROETHLE, GERALD & SUZANNE	14	27
ROGERS DRIVE L.P.	21	3
ROGERS MEMORIAL HOSPITAL INC	13	18
	25	12
ROGERS, ROY & NANCY	18	36
ROGICH, DEAN A	14	34
	19	29
	20	35
ROHMAYER REV TR, RONALD P	23	25
ROHS, JAMES	17	4
ROITBLAT TR ETAL, ALEX & SADIE	15	35
ROLFS, THEODORE R	18	29
ROLFS, THOMAS & MARY	18	32
ROLLEFSON REV TR, MARY G	22	23
ROLLING HILLS COUNTRY CLUB L.L.C.	22	20
ROLLO, DEBORAH THIEM	27	17
ROMAN JT REV TR	21	4
ROMAN, VERNON & ROSEMARIE	19	5
ROMANOWSKI, ROBERT & JEANNE	19	15
ROMBOY, RYAN & ARRAN	26	11
RONALD & PAMELA REZUTEK L.L.C.	26	11
RONALD SCHLAER FARM L.L.C.	16	6
ROOFE TR, RICHARD & JULIE	23	22
ROSALIE, JOHN F SEDMAK &	21	7
ROSCHI ETAL, RONALD O	13	24, 25
ROSE, STEPHEN W	15	17
ROSE, WILLIAM & SUSAN	13	4
ROSEBURY LEASING L.L.C.	15	34
ROSENHEIMER, BRUCE & KATHLEEN	18	29
ROSENKRANZ, SARAH E	19	22
ROSENOW FAMILY L.P.	22	15
ROSENOW, KENNETH & SUE	22	2
ROSENOW, KENNETH	22	21
ROSPLOCK TR, ANTHONY & ANITA	17	3
ROSPLOCK, DAVID M	19	29
ROSS, CHARLES & LYNN	15	26
ROSS, JAY	19	34
ROSS, RONALD & JEAN	27	13
ROSSBACH ETAL, GERYL R	26	21
ROSSBACH REV, LORETTA M T	12	14
ROSSI, ANTHONY F	17	20
ROSSI, JOSEPH & VICTORIA	15	6
ROSYNEK, ERIC & JUDY	19	18
ROSZAK, JEANNETTE	15	36
ROTH ETAL, C LOUISE & JOHN	17	4
ROTH ETAL, RICHARD	22	8, 9
ROTH REV LV TR	22	8
ROTH, GLEN & ROSALIE	26	3
ROWE BROTHERS L.L.C.	22	22
ROWLAND HILLS L.L.C.	15	9
ROWLANDS, ROBERT H	15	12
ROY REV, RICHARD & DIANE	13	9
ROZANSKI, HARRY & PAMELA	26	20
ROZESKI, MARTIN & THERESA	26	33
ROZINSKI, TED & JUDITH	14	26
ROZMAN, JAMES & DEBRA	26	9
ROZMAN, PHILLIP & THERESA	13	33
RPW DEVELOPMENT L.L.C.	17	17
RUBENZER, W EDWARD & DOROTHY	17	12
RUBY REALTY INC	12	21
RUDDELL, SUSAN	25	20
RUDOLPH, JO ANN	19	27
RUDSTROM ETAL, RANDY	14	1
RUDY, BRIAN & ELAINE	14	30
RUETHLOW, KATHLEEN M	22	23
RUEKERT & MIELKE INC	24	23

Owner Name	Pg.	Sec.
RUESCH TR, RUSSELL & LINDA	20	34
RUF, WILLIAM & SUSAN	23	9
RUFFALO, THOMAS & KIM	25	35
RUGG, JAMES & DIANE	27	35
RUHS FARM PARTNERSHIP	22	18
RUIZ JT REV TR	24	2
RUNDELE SPENCE MFG CO	21	3
RUNGE, MARK & NANCY	26	14
RUNT TR, LEROY & HAZEL	22	11
RUNTE, KENNETH & DONNA	18	1
RUNYARD FARMS INC	22	18
RUNYARD, ALAN & SUSAN	22	17
RUNYARD, ALAN S	22	17, 18
RUPNOW, ROBERT J	22	16
RURAL HOME CEMETERY	26	23
RUSSART, RICKI W	23	27
RUSSELL REV TR, MARY ANN	15	15, 16
RUSSELL, RICHARD & SUSAN	13	26
RUSSELL, RICHARD C	24	8
RUSSELL, ROBERT & NANCY	16	2
RUSZKIEWICZ, PETER P	19	5
RUTHFRIES, PAUL &	25	36
RUTTER, JOAN M	14	34
RYAN COMPANIES US INC	17	24
RYAN, JAMES & PATTY	14	14
RYAN, JOHN & KATHLEEN	15	20
RYANCONV TR, EDWARD R	25	25
	21	3
S & B INVESTMENTS	21	14
S & B RETAIL INVESTMENTS L.L.C.	21	10
S & F L.L.C.	21	10
S & J DEVELOPMENT CO	20	6
S & R MOBILE COURT INC	24	33
S & T NORTH SHORE L.L.C.	25	4
S J & H ENTERPRISES OF NB L.L.C.	21	33
S&R EGG FARM INC	15	26
S&T NORTH SHORE L.L.C.	12	7, 29
S, BRYAN A CHWAZ & TAMI	21	32
S, CHARLE D GIBON & ANDRA	21	33
S, DANN C O'CONNELL & TAMMY	21	34
S, DAVID A CHRADER & MARGARET	21	31
S, PETER J BAKKE & CHERYL	21	6
S, PETER M WILEN & PAMELA	21	18
S, TEVEN W CHMIDT & KATHLEEN	21	17
S, THOMA W KLEIN & JOAN		

SCH

- Owner Index -

SON

Owner Name	Pg.	Sec.
SCHAEFFER, GERALD & BARBARA	19	10, 11
SCHAEFFER, ROBERT & BONNIE	15	8, 17
SCHAEFFER, ROBERT & LAURA	20	29
SCHAEFFER, PAMELA	25	32
SCHAF, JEFFREY & MAUREEN	14	35
SCHAFF ETAL, M E	18	12
SCHAICH, ARNOLD & KATHLEEN	17	30
SCHALLOCK, ARTHUR J	13	31
SCHAMBERG, JAY & ANNE	27	25
SCHANTZ, JERELYN	23	30
SCHAPER-HEIN ETAL, NITA	23	23
SCHARDT, EDWARD & VICTORIA	23, 21, 22, 28	
SCHARTLE, JOSEPH E	16	18
SCHAUB, DANIEL R	17	26
SCHAUFELBERGER, KEN & ADRIANA	16	5
SCHAUMBERG ETAL, JACQUELINE J	26	14, 17
SCHAUMBERG, RICHARD & N	20	21
SHECKEL, RODNEY & LORI	19	14
SHEEL, INGAM	13	26
SCHIEBENGRABER ETAL, KARL	16	29
SHELLIN ETAL, STEVEN A	16	34
SHELLINGER, ROBERT & POLLY	16	12
SCHERER, JOHN & YOLANDA	15	30
SCHERBARTH, DUANE M	16	12
SCHERER REV LV TR	25	30
SCHERF, LORIE A	26	3
SCHERZ ETAL, ADELINE	26	1
SCHIEFFER, EDMUND & JANE	15	15
SCHIEHMANN, RICHARD & CYNTHIA	16	3
SCHIER, THOMAS & MARGARET	18	36
SCHIER, THOMAS W	17	27
SCHILLING ETAL, GEORGE O	17	9
SCHIMKE, DANA & SHARON	26	15
SCHIMKE, TIMOTHY & PAMELA	15	19
SCHIMPF TR, FRANK & BONNIE	15	27
SCHIMPF, ERNEST & CHRISTINE	23	24
SCHINDEL, RICHARD & RONALD	15	7
SCHLAUFER LV TR, NORA	16	5
SCHLAUFER, ARTHUR & DEBORAH	16	5
	18	2
SCHLAUFER, MARVIN SR & KATHLEEN	16	6
SCHLABB ETAL, JAMES E	15	5
SCHLENDER, ARNOLD A	25	20
SCHLIEVE, MARY	26	20
SCHLIPP, RICHARD & BEVERLY	14	11
SCHLISSLER ETAL, MICHAEL J	15	12
SCHLOSSER, BRIAN & VICKI	24	27
SCHLOSSMANN FAMILY L.P.	12	5
SCHLUGA, DANIEL & CHERYL	26	15
SCHLYTTER, ROBERT O	12	1
SCHMACKLE, PAULINE	18	11
SCHMELING, JOHN & MARY	22	14
SCHMIDT, RONALD G	17	9
SCHMIDT FM TR, ROBERT & J	22	12
SCHMIDT LV TR	18	9
SCHMIDT, AMY J	17	30
SCHMIDT, CHRISTIAN & F	16	12
SCHMIDT, DALE & WINIFRED	23	33
SCHMIDT, DOROTHY A	21	7
SCHMIDT, GEORGE W	16	5
SCHMIDT, JACK J	14	26
SCHMIDT, JEFFREY & VICTORIA	24	20
SCHMIDT, JOSEPH & JULIE	23	20
SCHMIDT, LARRY JR & KIMBERLY	13	34
SCHMIDT, MARK & JULIE	16	36
SCHMIDT, MARY R	18	6
SCHMIDT, MICHAEL J	27	33
SCHMIDT, PAUL & KALO	16	6
SCHMIDT, ROBERT & P	19	3
SCHMIDT, ROLAND J	15	18
SCHMIDT, ROSE MARIE	13	20
SCHMIDT, WILLIAM & LORAYNE	13	29
SCHMIDT, FRANCIS & MARY ANN	27	22
SCHMIT, PAUL J	16	26
SCHMITT ETAL, THOMAS H	21	7
SCHMITT REV TR, GAYLE M	26	14
SCHMITT TR, GAYLE M	26	14
SCHMITT, NANCY W	14	33
SCHMITTER ETAL, PAUL F	25	19
SCHMITTER, ROBERT W	26	18
SCHMITZ ETAL, DAVID A	18	22
SCHMITZ, LAWRENCE	17	21
SCHMOCKER FM TR ETAL	15	13, 24
SCHMUKI ETAL, STEVEN D	27	18
SCHNEIDER ETAL, MARIE M	21	27
SCHNEIDER REV LV TR	16	16
SCHNEIDER TR, GEORGE & EDITH	17	16
SCHNEIDER, CHARLES & TAMMY	26	19, 30
SCHNEIDER, DONALD	16	36
SCHNEIDER, PETER & EVA	14	27
SCHNEIDER, ROBERT & CAROL	15	27
SCHNEIDER, SANDRA F	14	33
SCHNITZER, DANIEL & KAREN	26	20
SCHNULLE, ELDON	14	34
SCHNURBUSCH, EARL & DEBORAH	22	5
SCHÖBER, THOMAS & P	25	26
SCHOENBERGER TR, R L & K	15	11
SCHOENSTATT SISTERS OF MARY OF	13	25
SCHOETTEL, JOHN & SUSAN	19	1
SCHOLASTIC, INDEPENDENT	17	22
SCHOLBE, ANDREW T	20	30
SCHOLBE, ROGER	20	30
SCHOLL, THOMAS W	12	17
SCHOLLER, JAMES & KATHLEEN	12	29

Owner Name	Pg.	Sec.
SCHOLOVICH, PAUL & JUDY	27	35
SCHONEMAN, KENNETH J	14	4
SCHOOL DIST 16 HIGH	16	25
SCHOOL DIST MUKWONAGO	19	16
SCHOOL DIST OF KETTLE MORAIN	15	4
	23	3
SCHOOL DISTRICT NO 7	13	11
SCHOOL DISTRICT OF ELMBROOK	12	28
SCHOOL DISTRICT OF KETTLE	13	35
SCHOOL DISTRICT OF WAUKESHA	27	4, 5, 7, 10, 11, 20, 21, 27, 34
SCHOOL DISTRICT-WEST ALLIS	21	13
SCHOOL SISTERS OF NOTRE DAME	12	25
SCHOOLCRAFT, JAMES A	19	10
SCHOPF, ROBERT A	21	33
SCHOWALTER REV TR	22	12, 14
SCHRADER, JAMES M	16	18
SCHRADING, CRAIG R	26	3
SCHRAMM ETAL, ROBERT H	23	23
SCHRAMM, HERBERT R	25	30
SCHRAUFNAGEL, ROBERT & CAROLE	18	13
SCHREIB, KURT & TRACY	19	23
SCHREIB, VIRGINIA A	19	23
SCHREIBER, LYNN A	19	19
SCHREIBER, SCOTT & SHERRY	19	19
SCHRIEBER, PAT & LISA	19	19
SCHROECKENTHALER, PATRICIA L	16	28
SCHROEDER FM REV TR	20	6
SCHROEDER FM TR	20	6
SCHROEDER REV TR, BRUCE T	23	13
SCHROEDER REV TR, ROSEMARY	16	2
SCHROEDER, STEVEN B	21	26
SCHUELE ETAL, RONALD F	24	1
SCHUELER REV LV TR	23	12
SCHUELKE ETAL, JEFFREY	17	30
SCHUENEMAN ETAL, DENNIS	14	14
SCHUETT ETAL, ROBERT H	15	35
SCHUETT REV TR, ROBERT & C	19	2
SCHUETT, BRIAN & MELISSA	19	2
SCHUETT, BRIAN & SCOTT & ROB H	27	22
SCHUETT, JEFFREY J	19	1
SCHUETT, JOHN & CARMEN	23	28
SCHUETT, RANDOLPH & BRENDA	19	1
SCHUETT, ROBERT III & LINDA	19	2, 3
SCHUETT, ROBERT	19	2
SCHUETT, WILLIAM G	25	1, 2
SCHUH, WAYNE & KAREN	26	10
SCHULD, CATHERINE A	16	16
SCHULGEN, TIMOTHY & MICHELLE	14	31
SCHULMAN, PAUL & BETH	23	9
SCHULTE, MARY M	23	28
SCHULTHEIS, WILLIAM & ANN	23	19
SCHULTHEIS, WILLIAM A	23	19
SCHULTZ ETAL, JONATHAN G	27	35
SCHULTZ ETAL, TRUMAN D	22	1
SCHULTZ TR, EDWARD & AUDREY	24	5
SCHULTZ TR, STEVEN & DIANE	23	36
SCHULTZ, DAVID P	26	1
SCHULTZ, EDWARD & AUDREY	24	4
SCHULTZ, FRANZ C	22	1
SCHULTZ, GARY & LORENE	24	1
SCHULTZ, HAROLD L	24	4
SCHULTZ, KENNETH M	23	19
SCHULTZ, NEAL GEORGE	17	32
SCHULTZ, RONALD & MARIANN	14	32
SCHULTZ, STEVEN & DIANE	14	2
SCHULTZ, TIMOTHY & KIM	25	1
SCHULTZ, TRUMAN & BARBARA	22	1
SCHULTZ, WILLIAM G	15	33
SCHULZ, CHARLES & DENISE	23	16
SCHULZ, ROBERT & CHARMAINE	15	21, 22
SCHULZ, ROBERT & DIANE	26	4
SCHUMACHER, DONALD & SUSAN	22	16
SCHUMANN, KENNETH & G	22	12
SCHUMMEL, WILLIAM & DONNA	18	10
SCHUTTE, MICHAEL & PAMELA	22	5, 6
SCHWAAB FAMILY LIMITED	25	1
SCHWABE ETAL, DANIEL	26	11
SCHWABE, KENNETH W & SAREENA, L	20	34
SCHWAGER, BRIAN & LORI J	20	30
SCHWANE, LELAND & JACKIE	26	32
SCHWANKE, JAY & DARLENE	19	24
SCHWARTZ TR, GALE A	25	1
SCHWARTZ, DAREA D	23	23
SCHWARTZ, GARY & MARGO	17	1
SCHWARTZ, JAMES & SANDRA	14	27
SCHWARTZ, JARRAD R	23	22
SCHWARTZ, LYLE F	20	32
SCHWEIGHARDT, ANNA	25	31
SCHWEIGHARDT, OSCAR & BONNIE	25	31
SCHWEITZER, CHARLES A & JUDITH	20	13
SCHWEITZER, HARVEY & JACQUELINE	20	35, 36
SCHWEITZER, JOSEPH R	20	33, 34
SCHWEITZER, ROBERT & DEBRA	23	11
SCHWERMAN, JACK & LINDA	13	27
SCHWERMAN, JACK F	13	34
SCHWERMAN, LINDA K	13	27
SCHWERMAN, LINDA	13	34
SCHWICHTENBERG, GERARD & C	14	31
SCHWULST, DENNIS & CHARMAINE	27	25
SCOT INDUSTRIES INC	24	22
SCOTT ETAL, JONE A	16	34
SCOTT, JAMES & EDITH	23	23

Owner Name	Pg.	Sec.
SCOTT, JOHN & JOY	24	25
SCOTT, JOHN R	22	36
SCOTT, JOSEPH & CAROLYN	19	3
SCOTT, STEPHEN & NANCY	24	19
SCOTT, WILLIAM & DEBRA	23	10
SCUDDER, MARK A	13	20
SDS PROPERTIES L.L.C.	17	3
SEAMAN, HARRY J	25	18, 19
SEAMAN, RUSSELL T	20	7
SEQUIST CLOSURES L.L.C.	19	25
SEARL, ALAN W	26	33
SEARL, DAVID R	26	33
SEARS ROEBUCK & COMPANY	12	34
SEASONS JOINT VENTURE	16	22
SECOR, RICHARD & ALAYNE	26	10
SECOR, VIRGINIA	16	28
SECULAR INSTITUTE OF	13	25, 36
	24	30, 31
SECURE MINI STORAGE L.P.	27	1
SEE, WILLIAM II & CYNTHIA	13	30
SEFTAR ETAL, THOMAS & LYNNE	27	36
SEFTAR, VICTOR & NANCY	27	36
SEIBERLICH, JOHN & KATHLEEN	13	11
SEIDL, KATHLEEN H	18	32
SEIDL TR, MARJORIE M	25	30
SEIDL, GEORGE & ERIKA	25	30
SEIFERT, DAVID G	26	17
SEITZ ETAL, JOHN A	18	19
SEITZ, EUGENE & DEBRA	18	1
SEITZ, FRED	13	9
SEITZ, JOHN A	18	17
SEKOWSKI ETAL, JOHN & HEIDI	23	16
SELBY, DAVID & SUSAN	23	1
SELESTOW, ANTHONY III & WENDY	17	28
SELESTOW, BLAZE & SUZANNE	17	19, 33
SELL, ROBERT & JACQUELINE	22	8
SELLERS, MARK G	18	29
SEM DEVELOPMENT L.L.C.	24	20
SEMROW, JEFFREY & SHARON	19	11
SEMROW, ROBERT & N	19	15
SEMROW, ROBERT & NADEANE	19	15
SENEBOUTTARATH, KAVIVONE & K	26	12
SENGLAUB, JEFFREY W	23	9
SENK ETAL, GARRETT	19	30
SENN, TIMOTHY & CYNTHIA	19	10
SENNOTT, JAMES W	16	5
SENSENBRENER, F JAMES & CHERYL	18	32
SENTRY EQUIPMENT CORP	25	15
SEONBUCHNER, KURT A	17	16
SERAFIN, ANDREW & LYNN	13	36
SERREYN, THEODORE & CRESSA	14	34
SERVAIS, STEVEN & CAROL	22	20
SERVANT, CHRIST THE	27	16
SERV, WILLIAM P	21	8
SESSNER, JEFF & ANNE	26	14
SETON, ST.ELIZABETH ANN	21	13
SEUL, PAUL & JEAN	18	2
SEYBOLD, ERIC & BETH	16	28
SEYMER, MARK & LISA	24	6
SHADY LANE SCHOOL	17	4
SHAMROCK PROPERTIES L.L.C.	24	27
SHANKEY, MARK & PENNY	19	3
SHARPE PROPERTIES L.L.C.	21	10
SHAWN CIRCLE L.L.C.	17	26
SHEA, MELVIN & CAROL	26	1
SHEARER ETAL, STEPHEN A	14	27
SHEEDY, DAVID & BARBARA	15	26
SHEEHAN, BRIAN & JACQUELINE	18	7
SHELDON, GLUSMAN FRANCINE GLUSM	21	5
SHELTON, BRIAN & SARAH	25	34
SHELVER, DAVID & CARLIE	15	30
SHEPHERD, DONALD	15	20
SHEPPARD, RICHARD MARTENS & J	14	18
SHERRY E TOWNS	19	28
SHERWOOD FOREST INSTINCTORS	16	28
SHIELD, BLUE CROSS & BLUE	24	22
SHIMEK, THOMAS W	17	24
SHIMKUS, JUDITH L	23	24
SHINE, BRUCE & GAIL	18	2
SHINNERS, JOHN & TRICIA	13	22
SHIRLEY, CLARK R KING & C	21	32
SHIRLEY, JAE YONG SHIM & C	21	20
SHOPPES AT NAGAWAUKEE II L.L.C.	13	21
SHOPPES AT NAGAWAUKEE L.L.C.	13	21
SHUDY TR, ADRIAN & BARBARA	26	10
SHUDY, GLENN & HEIDI	26	10
SHULENBURG, JOHN & JANE	18	9
SHULTIS ETAL, JEANNE E SAFRO	24	9
SIBLEY, PATRICK & ANDREA	14	14
SICKLER, GENE & ANKE	19	13
SIEBRECHT, EVELYN	25	9
SIECINSKI, LOUIS & KATHY	15	18
SIECKER LAND L.L.C.	17	19
SIEGEL TR, MARY REINHARD	16	15
SIEGFRIED, JOAN WINTERSBERGER &	24	6
SIELAFF FARMS INC	22	4
SIELAFF, GARY	22	21
SIEPMAN HOLDING CO INC	18	27
SIEPMANN DEVELOPMENT CO	23	14
SIEPMANN DEVELOPMENT COMPANY	24	5, 32
	27	23
SIEPMANN FAMILY PROPERTIES L.L.C.	25	23
SIEPMANN REALTY CORP	24	22
SIEPMANN, JAMES & MARY SUE	25	23

Owner Name	Pg.	Sec.
SIERRA STAR L.L.C.	16	34
SIEWERT LV TR ETAL, PENNY	14	27
SIEWERT, TERRY & MARGARET	22	10
SIKH RELIGIOUS SOCIETY OF WI	12	9
SIKORA, DANIEL & JULIE	26	11
SILGAN CONTAINERS MFG CORP	17	2
SILVER, CREEK APARTMENTS	24	25
SILVERNAIL WOODS L.L.C.	24	28
SIM, RICHARD R & ALICE R	18	33
SIMANDL, MARLENE M	20	20
SIMANDL, ROBERT & MARGARET	23	11
SIMETH, JUNE & JANE	27	36
SIMMONS, RICHARD H	18	7
SIMON ETAL, EARL	18	5
SIMON ETAL, KEITH G	26	31, 32
SIMON, JEFFREY	18	29
SIMON, JOHN JR & MARY	26	9
SIMPSON ETAL, DAVID	18	17
SIMPSON REALTY COMPANY	20	17
SIMPSON, JOHN & BONNIE	26	6
SIMS, TERRY & MARY	15	33
SINDA, CHRISTOPHER & SUSANMARIE	20	14
SINGER, DAVID S	23	4
SINGER, JOHN & THERESA	13	31
SINGER, LORRAINE	27	1
SINGERT, RODELL	26	9
SINGH, BACHAN	12	6
SINGSHEIM, WILLIAM & PAMELA	18	9
SINNER, DAVID & ELAINE	16	2
SINNETT, JONATHAN & AUDREY	19	22
SIPLE, MARY A	26	21
SIPOS, A J & G	25	31
SIPPEL, DAVID & LINDSEY	16	10
SIPPERLEY, DOUGLAS & SHIRLEY	26	19
SITWORK INC	27	12
SIY, LUCIO & CONCHITA	17	9
SIZEMORE, MICHAEL & K	15	10
SIZER, ROBERT C	18	36
SJM INVESTMENT L.L.C.	20	13
SJOBERG TR ETAL, EMMETT & MARY	13	3
SKELTON, DAROLD M	21	8
SKELTON, TED & KATHRYN	13	4
SKIBBIE, ELEANORE C	16	2
SKIPPER REAL EST HOLDINGS INC	24	27
SKODRAS, PETER & SANDRA	16	1
SKOWLUND, CHRISTOPHER & MELISSA	15</	

Table with 3 columns: Owner Name, Pg., Sec. containing owner information for the 'SON' section.

Table with 3 columns: Owner Name, Pg., Sec. containing owner information for the 'S' section.

Table with 3 columns: Owner Name, Pg., Sec. containing owner information for the 'SU' section.

Table with 3 columns: Owner Name, Pg., Sec. containing owner information for the 'T' section.

Owner Name	Pg.	Sec.
TKLW L.L.C.	25	22
TKS CORPORATION	15	35
TLE ENTERPRISES L.L.C.	21	34
TOBOLT, ELIZABETH M	18	17
TOBOLT, LEROY & CYNTHIA	18	7, 15
	22	1
TOBOLT, LEROY J	18	17
TOBOLT, PAUL M	22	1
TOEBE, HOPE J WEST & JODI L	21	30
TOEBES FAMILY L.P.	16	11
TOMASINI FAMILY LIMITED	16	21
TOMASINI FM	16	21
TOMCZYK, CHRISTOPHER & J	19	22
TOMDEE L.L.C.	27	1
TOMICH INVESTMENTS III L.L.C.	17	29
TOMLINSON ETAL, DONALD	26	14
TOMPKINS TR, SCOTT B	25	28
TOMPKINS, MICHAEL & LORI	23	19
TONAWANDA SCHOOL SITE	12	24
TOPEL BUILDING CO L.P.	25	15
TORDIK, BERNARD W	15	15
TORGERSON ETAL, LAWRENCE O	26	10
TOROSIAN, GREGORY M	21	31
TORRES, TIMOTHY J	15	11
TOSON, WILLIAM R	25	24
TOURANGEAU, RONALD & ROBIN	18	17
TOUREK, MARK & SANDRA	26	3
TOWELL, ERIC & DONNA	19	4
TOWN CENTER L.L.C.	12	8
TOWNE CORP PARK OWNERS ASSOC	21	27
TOWNE CORPORATE PARK OF BIG	26	12
TOWNE REALTY INC	24	22
TOWNE-LUTERBACH L.L.C.	21	27
TR	27	26, 27
TRACE A MATIC CORPORATION	12	19
TRACYMACDONALD, JEFFREY & TRAD, JOHN & JOANNE	14	5
	23	32
TRADITIONAL CONCRETE INC	17	2
TRAIL, ICE AGE PARK &	13	3
TRANQUILITY INC	18	32
TRANSITION TR ETAL, PAMF	16	36
TRAPP FM TR, KATHLEEN A	16	8
TRAPP REV TR	16	8
TRAPP CARL E	16	8
TRAUERNICHT, BRIAN & MARY	13	27
TRAVER LV TR, DAVID & MARY	14	2
TRAWICKI ETAL, DANIEL	15	24
TRD REAL ESTATE L.L.C.	21	21
TREBA, ERIK & MARY	20	32
TREIBER GROUP L.L.C.	12	16
TREIBER REV TR, PATRICIA S	13	4
TREIBER, JOHN & P	18	29
TREIS, EDWARD & BERNICE F	18	28
TREMAINE IRREV LV TR, ELDA	22	9
TREMAINE REV TR ETAL	22	4, 5, 6, 7
TREMAINE TR, JAMES & KAREN	19	5
TREMAINE, DALE & JANE	22	18
TREMAINE, DALE	22	7
TREMAINE, MADELINE	22	7, 8
TREMAINE, MARK & KAREN	22	18
TREML, RUDY A	15	33
TREMEL, TIMOTHY & AMY	18	10
TREUTELAAR, JOHN & BETTY	26	16
TREVINO, ROBERT & MELANIE	13	26
TREVORROW, THEODORE & JULIANNA	15	27
TRIANON PROPERTIES IV L.L.C.	25	4
TRIGO BUILDING CO	24	10
TRINITY ACADEMY INC	24	12
TRINKA REV TR, PHYLLIS	13	28
TRITZ, ROBERT & CHRISTINE	15	12
TROTTER PARTNERS L.P.	24	14
TROUDT, JOHN	16	35
TROY, JAMES & M KRISTIN	25	22
TRULEN, GREGORY & PRISCILLA	19	29
TRUPKE ETAL, THOMAS H	14	21
TRUSSONI, JACOB & MICHELLE	15	32
TRUSTEES OF THE OCONOMOWOC	22	33
TS GUDEX L.L.C.	17	17
TSBW L.L.C.	12	25
TSIAMPAS, GEORGE & BESSIE	17	30
TUREK, PAUL J	18	9
TURKEY CROSSING L.L.C.	13	34
TURNER, BRUCE & LINDA	23	20
TURNER, SARAH JANE	17	13
TURNING LEAF DEVELOPMENT L.L.C.	13	15
TUSCARORA REV TR	18	18
TUSZYNSKI, RAYMOND & BARBARA	18	21
TVNB L.L.C.	21	22
TYNDALL, BRIAN C & SUSAN R	27	29
TYSON, GORDON BECKWITH & LAURA	21	8

U

U S ARMY CORPS OF ENGINEERS	27	1
U.S.A.	13	2
	21	14
	24	8
UCHITIL, DARRYL E	20	21
UEBELE, JOHN L	24	4
UECKER, SHARON F	25	11
ULLMAN STABLES L.P.	25	11
ULTRA JOINT VENTURE L.L.P.	17	27
UMHOFER, ARTHUR & D	17	21

Owner Name	Pg.	Sec.
UNION OF AMERICAN HEBREW	22	19
UNION PACIFIC RAILROAD	21	1, 2, 3, 4, 5, 6
UNISOURCE CENTRES L.L.C.	25	10
UNITED BROTHERHOOD OF	24	14
UNITED DONAU SCHWABEN OF	17	26
UNITED PRESBYTERIAN CHURCH	26	2
UNITED STONE CORP	17	17
UNITED, GETHSEMANE	24	9
UNITED, HERITAGE	20	1
UNITED, SOUTHMINTER	27	15
UNIVERSITY LAKE SCHOOL	13	4
UNOLD FM TR	14	4, 5
UNREIN ETAL, RAYMOND	18	6
UNVERRICH, DONALD & GLORIA	16	11
UNVERZAGT L.P.	18	12
URBANECHEK, SANDOR & KATHLEEN	24	15
URBASHICH TR, HERBERT & H	17	27
UREN, NORMAN & SERAFEEEN	19	6
US BANK NATIONAL ASSOC	20	7
USELMANN ETAL, STEVEN M	21	21
USF PROPCO I L.L.C.	17	1
UTZERATH, JAMES & MARY	23	24

V

V K EXECUTIVE L.L.C.	12	27
V K HOMES INC	12	5
VALENTE, DAVID & PATRICIA	13	1
VALLEY ROAD DEVELOPMENT L.L.C.	25	10
VALLEY ROD-GUN CLUB	18	11
VANANTWERPEN, LOUISE O	18	33
VANBENDEGON, WADE & NANCY	26	15
VANDEMOORE TR	18	29
VANDENBERG, DAVID & C	15	21
VANDERHEI FM REV TR	15	26, 27
VANDINE, MICHAEL & JACQUELYNN	14	27
VANEERDEN, STEVEN L	15	33
VANG, LAUJ-MATTHEW & CHA CHOUA	17	15
VANGOETHEM, JAMES R	17	21
VANGOETHEM, JOHN R	18	16
VANLAAREN, PETER & PAULA	13	28
VANLAERE, TERRY D	22	21
VANRIPER, SCOTT & MARY BETH	27	12
VARELIS, JAMES S	15	15
VARIN/WILLOW RUN L.L.C.	24	20
VARRELMANN, DOUGLAS & LINDA	14	33
VAUGHN, JAMES & LINDA	22	21
VAVRA, JAMES & DENISE	19	2
VENTUREDYNE LTD	24	16
VERBURGT REV TR, JACK	19	29
VERNON , TOWN OF	26	2, 4, 11, 22
VERNON ASSOCIATES DEV PRTNSHIP	26	11
VERNON GOLF CLUB L.L.C.	26	8, 9
VERNON LAND ASSOCIATES L.L.C.	26	7, 17, 18
VERRE, WILLIAM & MARTINA	18	20
VESBACH, JIANE T	23	25
VESCIO, ROBERT & MARY	24	6
VICENZI TR, ELIO & JEAN	15	18
VICK TR, GARY & BONNIE	26	9
VICK, DENNIS & KATHLEEN	18	20
VICK, JARED & JENNIFER	26	31
VICK, JOHN & KAREN	15	31
VICTORIA, MICHAEL C HOLLMAN &	21	23
VICTORY DEVELOPMENT L.L.C.	16	25
VICTORY INTNL FELLOWSHIP	12	9
VIDMAR, STEVEN & CHRISTINE	15	22
VIEGUT, DAVID & DEBRA	23	11
VILLACA, MARY & MARTIN	13	35
VILLAGE CROSSING DEVELOPMT INC	25	14
VILLAGE PARK	23	3
VILLAGE SQUARE HOLDINGS L.L.C.	25	15
VILLAGES AT MUSKEGO LAKES	20	25, 26
VILLAVICENCIO, JOANNE FRIEND	18	28
VILTER, W CLARK & JOY	18	27
VINCENT REV LV TR, DONNA J	18	30
VINCENT TR, JANET M	23	33
VINCENT, RONALD JR & LISA	26	1
VINE & BRANCHES FOUNDATION INC	25	13
VINHAL, GLENN & JILL	23	20
VISURI, STEVEN & DIANE	15	35
VITAMIN PRODUCTS CO	14	12
VITRANO, ANTHONY & BETTY	20	19
VK BLUEMOUND L.L.C.	12	28, 33
VK HAVEN L.L.C.	12	5
VK LISBON L.L.C.	12	2
VODEN ETAL, JUSTIN L	14	2
VOELKER, THOMAS & CYNTHIA	15	18
VOGEL, THOMAS & LINDA	14	14
VOLKER, NEUMANN & EWALD, SAWALL	13	11
VOLKMAN, SANDRA J	13	5
VOLLMER TR	19	10, 14
VOLLMER, DOUGLAS	19	14
VOMBERG, KURT A	16	9
VONDROSS, JOHN M	14	5
VONHADEN-ALPERT, PAMELA TH	13	27
VOSE TR, GARY & MELINDA	13	20
VOSS BROTHERS PROPERTIES L.L.C.	16	18
VOSS RECYCLING L.L.C.	16	18
VOSS, DENNIS & MARY ANN	27	32
VUCKOVIC, DRAGOLJUB & MARJUA	26	17
VUE ETAL, DOUGLAS DOUA	25	17
VULCAN LANDS INC	16	25, 26, 35, 36

Owner Name	Pg.	Sec.
VULCAN LANDS INC	23	1
VDRA TR ETAL, K & M A	19	19

W

W BEAUDOIN & SONS INC PROFIT	16	21
W C BRADLEY CO	17	36
W T CORP	27	11
W&K MERTINS FARM L.L.C.	13	7
W3090 L.L.C.	17	36
WACHOWIAK, LAWRENCE & JUDITH	20	21
WACHOWIAK, WILLIAM & GRETCHEEN	26	33
WACKER CORPORATION	17	2
WADE REV TR, ROGER J	13	29
WAGGERSHAUSER, SUE ANN	27	36
WAGNER ETAL, BRIAN K	12	6
WAGNER, DANNY & SUE	26	19
WAGNER, JOHN & CAROL	22	11
WAGNER, JON & CAROL	22	11
WAGNER, MATTHEW J	17	16
WAGNER, WILLIAM & EVELYN	26	16
WAHL ETAL, OTTO	23	11
WAHLFORTH, CRAIG & NANCY	17	19
WAITE, DENNIS L	22	2
WAL, THOMAS B & T A	16	33
WALCHER, HORST	21	21
WALCZAK, SCOTT J	25	35
WALDEN, GREGORY & LISA	19	3
WALDRON, JOHN & ELIZABETH	16	33
WALES , VILLAGE OF	15	4, 9
WALES INVESTORS L.L.C.	15	4
WALES WIRE WORKS L.L.C.	15	9
WALK, DANNY & KAREN	13	25
WALKER, JACK & MARGARET	24	2
WALKER, PHILIP J	14	12
WALKER, STEPHEN & SANDRA	24	24
WALKOWIAK REV TR ETAL, GEORGE B	14	12
WALKOWICZ TR, PATRICIA A	27	35
WALL ETAL, STEVEN	13	35
WALL, THOMAS & BARBARA	13	35
WALL, TIMOTHY R	24	17
WALLACE, M FEINAUER & BETTY &	20	20
WALLER, JOHN & CLARENCE	17	7
WALLOCH, NEAL & NANCY	20	24
WALLSCHLAGER, MICHAEL & ANN	17	6
WAL-MART REAL ESTATE BUS TRUST	19	36
	27	1
WALNUT RIDGE HOLDINGS L.L.C.	13	10
WALSH REV TR, DONALD J	26	13
WALTER, ALLEN	26	1
WALTER, BERNARD M	22	7
WALTER, KATHLEEN L	26	1
WALTER, PAUL H	22	7
WALTERS, RANDY & SUSAN	23	16
WALTON, FREDERICK & PENNEY	26	31
WAMPNER, ALBERT L	23	10
WAMSER TR, JUDITH M	26	17
WANDSCHNEIDER, ROSS & CHLOE	13	20
WANDSNIDER TR, STEIN	17	16
WANDSNIDER TR, WILLIAM & E	17	16
WANGARD, STEWART M & KARI	24	28
WANTA, ROBERT M DUVE & CAROLE J	20	33
WAPPLER ETAL, MARGARET E	25	20
WARD LV TR	18	22
WARD, WAYNE & JANE	15	24
WARE TR, JAMES & DEBRA	15	7
WARNER, EBENEZER & JUDITH	22	12
WARNER, MICHAEL & JEAN	14	14
WAROBICK ENTERPRISES L.L.C.	25	9, 10
WARTINBEE, STEVEN & KAREN	23	23
WASHCOVICK, JOSEPH & JULIE	23	28
WASIELEWSKI ETAL, DAVID C	14	12
WASIELEWSKI, JEROLD & R	13	26
WASIELEWSKI, PAUL R	14	12
WASTE MANAGEMENT OF WI INC	17	1
	20	18
WASTE MANAGEMENT OF WI	12	20, 29
	17	1
	20	18
WASTE MGMT OF WI ETAL	20	18
WASTE MGMT OF WI INC	20	18
WATER, DELAFIELD HARTLAND	25	26
WATERTOWER ASSOCIATES	12	32
WATSON TR, JAMES & DOROTHY	24	22
WATSON, JOEL & JULIE	22	14
WATSON, WALTER & JUNIS	22	14
WAUER, CARL	20	18
WAUKAU STORAGE YARD L.L.P.	15	34
WAUKESHA , CITY OF	24	29, 32, 33, 34, 35, 36
	27	2, 3, 4, 5, 8, 9, 10, 11, 12, 14, 15, 16, 20, 22, 29
WAUKESHA , COUNTY OF	24	34
	26	22
	27	17
WAUKESHA , TOWN OF	27	16
WAUKESHA BIBLE CHURCH	27	27
WAUKESHA CITY	27	18
WAUKESHA CO LAND CONSERVANCY	21	16
WAUKESHA COUNTY (HWY DEPT)	24	28
WAUKESHA COUNTY DEPT OF PARKS	26	22

Owner Name	Pg.	Sec.
WAUKESHA COUNTY DEPT OF TRANSP	12	32
WAUKESHA COUNTY LAND	13	3, 10
	17	4
	19	11
	23	32
	27	34
WAUKESHA COUNTY PARK &	21	18
	24	22
WAUKESHA COUNTY PARK/PLANNING	27	20
WAUKESHA COUNTY PARKS &	26	21
WAUKESHA COUNTY	12	29
	13	1, 6, 15, 16, 21, 22, 32, 33, 36
	15	1, 6
	16	9, 10, 17, 31, 36
	17	8, 17, 18, 31, 36
	18	3, 9, 10, 15, 24, 31
	19	3, 20, 21, 28, 29
	20	17
	21	18, 19
	22	8, 9, 16
	23	4, 17, 18
	24	3, 4, 5, 15, 22, 24, 26, 27, 28, 32, 34
	26	22, 23, 24, 25, 26, 27, 29, 30, 33
	27	13, 16, 17, 20, 21, 26, 34
WAUKESHA COUNTY-TREASURER	17	18
WAUKESHA DEPT PARKS & LAND USE	12	7
WAUKESHA ELECTRIC SYSTEMS INC	27	9
WAUKESHA ENGINE DRESSER INC	27	4
WAUKESHA GUN CLUB	24	14
WAUKESHA HEALTH SYSTEMS INC	24	20
WAUKESHA L.L.C.	27	1
WAUKESHA LAND CONSERVANCY INC	13	5, 20
	14	22
	17	22
	23	9, 10, 29
	24	16
	25	8, 22, 36
	26	2, 22
WAUKESHA LAND CONSERVANCY	26	14
WAUKESHA LAND CONSERVATION	15	14
WAUKESHA LIME & STONE CO INC	16	9
	24	25
WAUKESHA MEMORIAL HOSPITAL INC	19	36
	27	14
WAUKESHA MEMORIAL HOSPITAL	24	31
WAUKESHA RETAIL L.L.C.	24	28
WAUKESHA RIVER WALK ASSOCIATES	27	3
WAUKESHA SCHOOL DISTRICT	24	33
	27	16
WAUKESHA STATE BANK	19	35
WAUKESHA STORAGE L.L.C.	27	7
WAUKESHA WAREHOUSING L.L.C.	27	22
WAUKESHADST	12	30
WAUSAU ONE L.L.C.	24	10
WAY-MAR ENTERPRISES L.L.C.	17	17
WB HOTEL L.L.C.	12	34
WBLP DE L.P.	24	36
WCC 2005 L.L.C.	27	22
WCTI	24	16
WDJ/BK HOLDINGS L.L.C.	12	34
WE		

Owner Name	Pg.	Sec.
WEHR, JOSEPH JOHN	21	8
WEHRLY ETAL, PAUL J	21	9
WEHRMAN, CAROL J	16	2
WEIBEL LV TR	14	14
WEIDENSEE, ANTHONY & CAROLYN	23	17
WEILAND, ROBERT & ANNE	17	4
WEILOCH ETAL, EMMA E	16	24
WEIN, PAUL & MARLENE	24	17
WEINGART ETAL, CLIFFORD A	19	18
WEINHANDL ETAL, THOMAS M	16	14
WEINHANDL, ALOIS & BARBARA	16	16
WEINZ, RICHARD & JEANETTE	18	13
WEIS, DAVID M & BARBARA E	20	12
WEISHAMPEL, CHARLES	14	32
WEISS TR, D & N	20	13
WEISS, RONALD R	20	32
WEISSGERBER, HANS	22	35
WELLACH, FRED & MARY	22	17
WELLENSTEIN, WALTER JR & JANET	24	9
WELLS FARGO BANK NA	15	7
WELLS FARGO FUNDS MGMT L.L.C.	17	13
WELSCH, JEANNE M	21	6
WELSH GMR WI L.L.C.	21	27
WELSH HK WI L.L.C.	21	10
WELSH PEWAUKEE L.L.C.	24	23
WELSH REV TR	15	9
WENDORF, CATHERINE J	27	27
WENDORF, CATHERINE J	26	1
WENDORF, NILES & ELMO	22	6
WENDT ETAL, RONALD E	12	6
WENDT, BRIGITTE	14	34
WENGER, DANIEL & ANGELA	16	34
WENGER, DARIN & LISA	16	34
WENGER, DAVID & CHRISTINE	16	34
WENGER, DENISE A	16	34
WENGER, DENNIS & DENISE	16	34
WENNINGER, BARBARA F	18	29
WENTHE-DAVIDSON ENGINEERING CO	21	3
WENZEL, DOUGLAS & LAURA	16	11
WERN FARMS INC	15	13, 14, 22, 23
WERN REALTY INC	15	10, 14
WERETHER, DOUGLAS SR & LYNN	18	2
WERTZ, JACK R	20	29
WESP, WALTER JR & AUDREY	16	5
WESSEL, WALTER III & VICKIE	18	20
WEST ALLIS KENNEL CLUB	26	10
WEST AVENUE PROPERTIES L.L.C.	27	22
WEST, DANIEL & DEBRA	14	14
WESTBROOK CHURCH INC	13	16
WESTBROOK ENTERPRISES L.L.C.	12	30
WESTERN EAGLE ENTERPRISES INC	14	20
WESTERN PROVINCE OF	26	18
WESTERN RACQUET CL INC	12	23
WESTERN RACQUET CLUB	12	23
WESTERN STATES ENVELOPE CO	12	1
WESTMINSTER BROOKFIELD L.L.C.	12	33
WESTMINSTER BUTLER L.L.C.	12	1
WESTMOOR COUNTRY CLUB	12	35
WESTOC ASSOCIATES	22	30
WESTON MEADOWS INC	22	31
WESTON, THOMAS & ROSANN	13	1
WESTPHAL, JAMES & DEBORAH	15	22
WETCO	24	35
WETZEL ETAL, RICHARD M	18	30
WETZEL, HENRY & VIRGINIA	18	15
WEYER REV LV TR, FLORENCE G	17	25
WF ACQUISITION INC	27	2
WHANGER, JOHN K	19	28
WHC L.P.	27	9
WHIDDEN, ROBERT H	18	9
WHISPERING PONDS L.L.C.	27	13
WHITE STONE COMMUNITY CHURCH	25	16
WHITE, JEFFREY & KRISTINE	22	15
WHITE, MICHAEL R	13	4
WHITEHOUSE ETAL, DUANE C	21	31
WHITEHOUSE ETAL, DUANE	20	6
WHITEHOUSE, DALE & JANE	20	6
WHITEHOUSE, DUANE C	20	6, 7
WHITEHOUSE, KENNETH R	20	7
WHITMORE, TIMOTHY & NANCY JANE	15	3
WHITSTONE, CHRISTINE K	27	17
WHITTOW, MICHAEL	19	1
WHS INVESTMENTS L.L.C.	24	25
WI, STATE OF	13	5, 24, 29, 32, 33
	14	2, 3, 4, 5, 6, 8, 9, 10, 11, 15, 16, 17, 18, 19, 20, 21, 28, 29, 30, 31, 32, 35, 36
	15	4, 5, 12, 28
	16	26
	18	11, 14, 15
	19	1, 12, 13, 14, 23, 24, 28
	21	6

Owner Name	Pg.	Sec.
WI, STATE OF	22	4, 16, 18, 19, 20, 21, 22, 27, 28, 34
	23	23, 24, 25, 26, 27, 28, 33, 34, 35, 36
	24	15, 16, 20
	25	1, 24, 28
	26	4, 5, 6, 7, 8, 18
	27	7, 9, 10, 14, 31, 32
WI AVIATION INVESTMENTS	12	6, 7
WI BELL INC	24	22, 35
WI CENTRAL LTD	16	36
WI CONGREGATION	27	14
WI D.N.R.	19	13
WI D.N.R., STATE OF	20	21, 28, 33
WI DEPARTMENT OF	13	19, 30
	18	17
	19	36
	23	14
WI DEPT OF NATURAL	14	36
WI DEPT OF TRANSPORTATION	21	6
WI DISTRICT OF	19	22
WI ELEC POWER CO	25	5, 11
WI ELECTRIC POWER CO	17	3, 25, 28
	18	15
	20	34
	24	12, 15, 23, 35
	27	1
WI GAS L.L.C.	17	29
WI HOME & FARM SCHOOL	25	35
WI MASONIC HOME	25	34
WI MEMORIAL PARK CO	12	12
WI MEMORIAL PARK	12	12
WI O'CONNOR CORP	27	14
WI PACKING CO	12	1
WI PARK	14	2, 3
WI VOICE OF	21	24
WICHMAN, JOHN & PHYLLIS	25	18, 19
WICHTEL REV TR	23	25
WICKENBERG, JOHN & KAYE	23	33
WICKERSHAM, JOHN & LAURA	25	19
WICKERT, BRUCE & C	25	25
WICKMAN ETAL, JUDY M	19	10
WIECHMANN, JAMES L	12	34
WIEDENFELD, STEVE & DONNA	26	21
WIEGEL, DIANE J	19	22
WIELOCH, JOHN & ELENA	17	16
WIELOCH, RICHARD M	25	28
WIENSS TR, INGRID	25	20
WIESENDANGER ETAL, THEODORE	13	6
WIESNER REV TR, JOHN & LISA	22	26
WIGGINS REV TR, EARL A	17	26
WIKEN, JUNE B	23	28
WILBERG, KIRK A SPRINGER & MARY	20	7
WILCHKS L.L.C.	12	25
WILCOX TR, PHILIP & BETTE	22	15
WILDE FAMILY L.P.	24	36
WILDECK INC	27	1
WILDFLOWER L.L.C.	16	27
WILDLIFE IN NEED CENTER LTD	23	12
WILDWOOD OF OCONOMOWOC L.L.C.	25	13
WILIAMS TR, BETTIANN R	15	13
WILKE REV TR	23	15
WILKE, JAMES & HEIDI	13	28
WILKENS JT, TERRANCE & CORAL	15	36
	18	32
	24	32
WILKENS, HARRY JOSEPH	24	36
WILKENS, TERRANCE & CORAL	15	36
WILKER, DENNIS & CAROL	16	11
WILKEY, RICHARD & SUSAN	18	33
WILKINSON, MARK P	22	6
WILL, JANE M	19	16
WILLE, MARK & MARY	22	19
WILLIAMS ETAL, RON	15	1
WILLIAMS ETAL, SCOTT D	23	3
WILLIAMS FM, JEREMIAH W	13	35
WILLIAMS TR, JUDITH MARIE	13	36
WILLIAMS WAY L.L.C.	13	26, 35
WILLIAMS, BRIAN D	19	12
WILLIAMS, DAVID & SUSAN	13	36
WILLIAMS, DOUG & CARRIE	16	11
WILLIAMS, JAMES & BETTE	18	29
WILLIAMS, JAMES & PATRICIA	15	11
WILLIAMS, JOHN & MADONNA	18	27
WILLIAMS, RON	15	2
WILLIAMS, RONALD J	15	1, 2, 11, 12
	15	15
WILLIAMSON, DONALD & HELEN	19	3
WILLIAMSON, ROBERT & SHERRY	14	34
WILLIAMSTOWNE SETTLEMENT L.L.C.	13	10
WILLING, DARYL	16	11
WILLOW CREEK OF WAUKESHA LP	12	30
WILLOW PARK L.L.P.	24	34
WILLOW POND APARTMENTS L.L.P.	20	9
WILLOW SPRINGS SCHOOL	17	19
WILM, RICHARD & KAREN	26	18
WILMERS ETAL, PATRICK	14	14
WILSEY-HOLSUM FOODS L.L.C.	27	10

Owner Name	Pg.	Sec.
WILSON AVENUE L.L.C.	27	28
WILSON ETAL, CAROL ANN	21	27
WILSON, JAMES & C	13	32
WILSON, KEMPA	19	20, 21
WILSON, MICHAEL & CHRISTA	26	10
WILSON, ROBERT & SHEILA	23	14
WILSON, ROBERT	25	36
WILSON, WELODY	19	29
WILTON, DONALD & PAULETTE	14	10
WILTON, DONALD	14	10
WINCHOWKY, WALTER & C	19	29
WIND LAKE MANAGEMENT DISTRICT	20	33
WINDSOR, LINDA L	16	12
WINKELMANN, ROBERT R	24	5
WINKOWSKI, KIM MARIE	20	24
WINSKI, JAMES & JEANNETTE	26	36
WINTER JT REV TR	17	4
WINTER, CHRISTOPHER & REBECCA	18	20
WINTER, MICHAEL & SANDRA	14	27
WINTERSBERGER ETAL, JOAN	24	6
WINZ & AMBERG JT REV TR	23	16
WINZENREID, MARIE & GUY & GABE	14	11
WINZENRIED ETAL, ROBERT H	14	11
WINZENRIED, GABE	14	11
WINZENRIED, GUY	14	11
WINZENRIED, MARIE & GUY & GABE	14	11
WINZENRIED, MARIE	14	11
WINZENRIED, ROBERT	14	11
WIPPERT, DAVID A	23	12
WIRTH, JAMES & KATHLEEN	25	31
WIS, STATE OF	13	32
	22	15
	23	22
WIS CONG JEHOVAHS WIT	25	8
WIS D.N.R.	13	29, 30
	14	15
WIS D.N.R., STATE OF	14	4
WIS ELEC POWER CO	13	22
	19	26
	24	20
WIS ELECT POWER CO	24	19
WIS ELECTRIC CO	13	31
WIS ELECTRIC POWER CO	13	21, 31
	15	12
	21	1, 2, 3, 4, 5, 6
	24	15, 23
WIS HOME-FARM SCHOOL	25	35
WISCHER, WILLIAM & JANE	13	20
WISE, WILLIAM & DEANA	25	8
WISNIEWSKI, JOAN	27	27
WISNIEWSKI, JAMES & JENNIFER	15	3
WISNIEWSKI, SANDRA J	25	34
WISSNER ETAL, GREGG & ELIZABETH	26	20, 21, 28, 29
WISSNER, GREGG & ELIZABETH	26	28
WIST, JOSEPH	24	6
WISTLV TR	24	5
WISTL, EDWARD & PENNY	16	30
	18	25
WISTL, MICHAEL J	21	4, 5
WITKOWIAK, JAMES N	26	13
WITKOWSKI REV TR	27	35
WITTE, PAUL E	26	16
WITTMAN, HAROLD & SHARON	16	33
WITTMANN ETAL, JAMES & RICHARD	25	30
WIZA INDUSTRIES L.L.C.	20	17
WIZA, ROBERT & KATHRYN	20	8
WJ MARINE L.L.C.	16	24
WNUK ETAL, MARY JANE	17	21
WOIDA, PHILLIP & C	25	25
WOJCIK, WALT & VIVIENE	15	3
WOJTKA ETAL, ROGER C	23	2
WOLCOTT ETAL, LEAH G	13	9
WOLCOTT, C MICHAEL	18	26
WOLF CONSTRUCTION CO INC	15	6
WOLF ETAL, JEFFREY A	16	12
WOLF FM TR ETAL	15	6
WOLF TR, LAWRENCE & LUCYLLE	15	5
WOLF TR, WANASEK &	20	1
WOLF, JAMES & SHARON	13	20
WOLFE FM TR	19	29, 32
	26	17
	26	15
WOLFE, WILLIAM & JUDITH	15	7
WOLFMEYER, CURTIS W	15	7
WOLFMEYER, DAVID L	14	26
WOLFS TR, HENDRIK & ALICIA	18	5
WOLLENZEIN, OTHO & MARILYN	15	15
WOLLENZIEIN TR, LAURA E	26	9
WOLLENZIEIN TR, LAURA	26	9
WOLLENZIEIN, DENNIS & DIANE	22	10
WOLLENZIEIN, LAURA	27	22, 32, 33
WOLLENZIEIN, SCOTT & KIMBERLEE	19	2
WOLTZEN ETAL, NANCY L	18	5
WONOSKI ETAL, DOUGLAS H	23	2
WONOSKI, WALTER & DOUGLAS	23	2
WOODGATE COURT EAST L.L.C.	24	14
WOODLAND TR ETAL, HERRO	22	27
WOODLAND TR, HERRO	22	27
WOODLANDS AT NORTH HILLS L.L.C.	17	13
WOODLANDS OF BRKFLD APTS	12	28
WOODLANDS OF DEER CREEK INC	21	14
WOODRIDGE APTS L.L.C.	21	13
WOODRIDGE COMMUNITY CHURCH	21	13

Owner Name	Pg.	Sec.
WOODS TR, BLANCHE LURVEY	23	15, 16, 22
WOODS, NASHOTAH FIELD &	25	12
WOODS, PETER D	12	27
WOODS, TIMOTHY & BECKY	14	31
WOODSVIEW COMMERCE CENTER L.L.C.	24	14
WORDEN REV TR, DALE W	21	27
WORGULL ETAL, WILLIAM L	16	4
WORGULL-PIVOTTO, MARY	24	19
WORKS, CI BANKER WIRE & IRON	20	17
WORLD HARVEST CHURCH INC	21	4
WORMLEY, PETER T	19	1
WORTH, JAMES & JOAN	18	29
WORTHING ETAL, KEITH A	15	35
WOS, WILLIAM & ELIZABETH	19	10
WOYAK, THOMAS & LAURA	23	13
WOZNICKI, JAMES C & TRACY	20	28
WRDC INC &	24	25
WRE HERZEBROCK III LIMITED	21	23
WRIEDT, CHARLES	20	35
WRIGHT ETAL, THOMAS A	13	3
WRIGHT ETAL, THOS A & DONALD R	27	12
WRIGHT, DAVID SEGEBARTH & SUSAN	17	7
WRIGHT, JOHN & KAREN	16	3
WRIGHT, LINDA C	18	28
WRIGHT, THOMAS A	18	34
WROBLEWSKI, DAVID & LEE	27	35
WRUCK, THOMAS & SHERRY	17	32
WS DEVELOPMENT L.L.C.	16	25
WT NEW BERLIN I L.L.C.	21	34
WTP HOLDINGS L.L.C.	12	29
WUCIVIC, CRAIG G	26	17
WUDTKE, JUDITH	26	10
WURGLER, HOWARD M	27	26
WURST, JEFFREY & ROSEMARY	18	17
WURSTER, BEVERLY J	24	21
WUSTMANN, ALFRED	19	3
WUSTMANN, DEBORAH J	19	3
WVANDERHEIDEN ETAL, ROBERT	17	8
WYSOCKI REV TR	26	18
X		
XIONG, BEN & KATHY	18	7
Y		
YAEGER, FRANK & GAIL	26	21
YANKE, CHARLES H	23	1
YARESH ETAL, JAMES E	13	19
YATZECK, JAMES & JOHN	15	28
YATZECK, JAMES D	15	28
YATZECK, JOHN & TERRI	15	27
YAUCK ETAL, SCOTT J	17	3
YCA BUILDING DELAFIELD L.L.C.	13	22
YEHL, MICHAEL F	13	32
YERK, BRUCE & BETH	17	16
YERK, GAYLE A	17	16
YENTER, STEVEN & JEANNE	16	32
YERKE TR ETAL, GILBERT & GAIL	19	11
YERKE TR, GILBERT & GAIL	19	13
YERKE, DANIEL	19	13
YETS, MARK T F & SHERI D	20	30
YEWER TR, MARJORY P	18	28
YMCA OF METROPOLITAN	17	9
YONTZ, KENNETH F	25	4
YORK, TIM & TINA	24	1
YOUNG REV TR, FRANCES L	13	27
YOUNG TR, WILLIAM & THERESA	22	28
YOUNG, DANIEL W	23	16
YUNK, MATT & SHARON	23	17

Owner Name	Pg.	Sec.
Z RENTAL PROPERTIES L.L.C.	24	14
ZABROWSKI, TIMOTHY & BARBARA	16	8
ZACH DEVELOPMENT L.L.C.	17	17
ZACH, WILLIAM & LISA	23	17
ZACHER JT REV, ERWIN S & H	12	

Owner Name	Pg.	Sec.
ZERULL, ROBERT & GWENN	19	3
ZESZOTARSKI, DAVID G	13	33
ZETTINIG ETAL, P	18	12
ZIAJA, WALTER E	18	2
ZIBOLSKI REV TR, HELEN F	16	1
ZICK LV TR	27	24
ZIEBELL, EARL A	16	11
ZIEGLER/BENCE CONTINENTAL L.L.C.	17	27
ZIELINSKI JT REV TR	20	29
ZIELKE, GARY & GAYLE	26	14
ZIELKE, GARY	26	14
ZIELKE, WARREN & BETTY	26	14
ZIEMER, JAMES & YVONNE	26	3
ZIETLOW ETAL, ANDREW & KRISTIN	13	4
ZIGNEGO SAND & GRAVEL L.L.C.	21	20
ZILLMER, GERTRUDE E	12	18
ZIMDARS REV TR, ILO M	21	23
ZIMDARS, JACK & JOLENE	15	19
ZIMMER TR, LAWRENCE & MICHELE	20	7
ZIMMERMAN TR	16	22
ZIMMERMAN TR, JOHN & M	25	7
ZIMMERMAN, JULIANNE	19	6
ZIMMERMANN, ROBERT & HOLLY	23	32
ZIOLECKI TR	17	16
ZION EV LUTH CHURCH	13	2
ZION EVANGELICAL LUTHERAN	17	33
ZITZKE, JOHN & KAREN	17	7
ZLENSKY, ORLO J	20	24
ZLINDRA, MARY ANN R	26	21
ZORIC, LUKA & CONNIE	26	16
ZOSEL ETAL, MARY	13	25
ZURAWSKI, RANDALL	15	13
ZVEST L.L.C.	23	36
ZWIEG ETAL, MILO & DONNA	25	7
ZWISLER REAL ESTATE TRUST &	15	33
ZYWICKI, DENNIS & CORRINE	15	16



**WAUKESHA
COUNTY
RECYCLES**



Family Open House at the MRF*

**Waukesha County
*Materials Recycling Facility
220 S. Prairie Avenue
Waukesha**

FREE for all ages - Twice each year:

April - in celebration of Earth Day

November - in celebration of America Recycles Day

Visit www.waukeshacounty.gov/recycling
for specific dates and other recycling information



Discover

**WAUKESHA
COUNTY**

Street Name	Pg.	Sec.
124TH ST	12	1, 12, 13, 24, 25, 36
	17	24, 36
	20	25, 36
	21	1, 12, 13, 24, 25, 36

A

ABITZ RD	13	30
	25	25
AINSWORTH RD	16	29, 30
	18	25
ALLEN RD	25	5, 6
APPLETON AVE	17	3, 4, 10, 11, 13, 14, 24
ARCADIAN AVE	27	1, 2
ARMOUR RD	25	3, 4
ARTESIAN AVE	26	14, 15
ATKINS KNOLL RD	25	16

B

BARKER RD	12	7, 17, 18, 19, 20, 29, 30, 31, 32
	21	5
BARSTOW ST	27	3
BARTLETT RD	25	13, 14
BARTON RD	21	29, 30, 31, 32
BAYVIEW RD	22	24, 25
BEACH RD	25	3, 10
BEAVER LAKE RD	18	21, 22, 26, 27
BEEHEIM RD	21	19
	27	24
BELOIT RD	21	24, 25, 26, 27, 28
BERES RD	21	28, 33
BETTS RD	14	33
BEULAH RD	19	16, 17, 20, 29, 32
BIG BEND DR	26	2, 11, 13, 14, 24, 25, 36
BIG BEND RD	26	2
	27	14, 23, 26, 35
BLACKHAWK DR	22	29
BLUEMOUND RD	12	25, 26, 27, 28, 29, 30
	24	16, 21, 22, 25, 26, 27
BOETTCHER RD	15	3, 10, 11, 14
BOXHORN DR	20	23, 24, 25
BRANDYBROOK RD	13	34, 35
	15	3, 4, 8, 9
BREEZY POINT RD	22	24
BRICE RD	22	13
BROADWAY	27	1, 2, 3, 11, 12
BROOKFIELD RD	12	4, 5, 8, 9, 16, 17, 20, 21, 28, 29, 32, 33
BROOKHILL RD	15	10, 15, 22, 27
BROWN ST	22	2, 3, 10, 11, 14, 15, 22, 23, 26, 27, 34, 35
	25	3
BRYN DR	13	26, 27, 35, 36
BURLEIGH PL	12	10, 11
BURLEIGH RD	12	9, 11, 12, 13, 14, 15, 16, 17
BUSSE RD	24	23, 26

C

CALHOUN RD	12	3, 4, 9, 10, 15, 16, 21, 22, 27, 28, 33, 34
	17	34
	21	3, 4, 9, 10, 15, 16, 21, 22, 27, 28, 33, 34
CAMP WHITCOMB RD	18	2, 11, 14
CAPITOL DR	12	1, 2, 3, 7, 8, 9, 10, 11, 12
	13	1, 2, 3, 4
	24	5, 6, 8, 9, 10, 11, 12
CECELIA DR	24	4, 9
CENTER DR	26	3, 4, 9, 10, 15, 16, 21, 22, 27, 28, 34
CENTER OAK RD	16	7, 18
	18	1, 2, 12, 13
	27	9, 15, 16, 21, 22
CENTER RD	18	1, 2, 12, 13
	27	9, 15, 16, 21, 22
CHAFFEE RD	22	31
CHAMPIONS DR	20	25
CHERI AVE	26	11, 14, 15
CHRISTMAN RD	17	4, 9
CLARK ST	26	23, 24
CLEVELAND AVE	21	7, 8, 9, 10, 11, 12
COFFEE RD	21	14, 15, 16, 17, 18
COLD SPRING RD	21	23, 24
COLGATE RD	16	1, 2, 11
COLLEGE AVE	20	1, 2, 3, 4, 5
	21	33, 34
	24	16, 17
	27	2, 3, 9, 10, 11
CONCORD RD	22	32

Street Name	Pg.	Sec.
CONCORD RD	25	5
COTTONWOOD AVE	13	3, 10
COUNTY LINE RD	16	1, 2, 3, 4, 5, 6
	17	1, 2, 3, 4, 5, 6
	18	3, 4, 5
	26	35, 36
CRAIG AVE	26	31, 32
CROWBAR DR	20	6, 7, 18, 19, 30, 31
CROWBAR RD	20	6
	26	1
CTH C	13	5
	15	6
	18	19, 29, 30, 31, 32
	23	13, 14, 22, 23, 27
CTH CI	14	5, 6
	23	27, 28, 32, 33
CTH D	15	16, 17, 18, 19, 20
	23	10, 13, 14, 15, 16, 17, 19, 20
CTH DE	15	9
CTH E	14	24, 25, 36
	15	9, 16, 17, 19, 20, 29, 30, 32
	18	2, 3, 10, 11, 15, 22, 23, 26, 27, 34, 35
	19	5, 6, 7, 18, 19
	19	7, 8, 16, 17, 21, 22
CTH EE	19	5, 6, 7, 18, 19
CTH ES	19	35
CTH G	15	7, 8, 18
CTH GG	15	30
CTH I	19	2, 3, 9, 10, 15, 16, 21, 22, 27, 28, 33, 34
CTH JK	13	1
	18	36
CTH K	18	19, 20, 21, 25, 26, 27, 28, 33, 34, 35, 36
	22	20, 21, 22, 23, 24
CTH LO	14	25, 26, 27, 28, 33, 34, 36
	19	27, 28, 29, 30, 31
CTH N	14	5, 6, 8, 16, 17, 21
CTH NN	14	23, 24, 31, 32
	19	19, 20, 21, 22, 23, 24
CTH Q	18	1, 2, 3
CTH S	14	20, 21, 28, 29, 33
CTH VV	18	13, 14, 15, 16
CTH Z	14	6, 7, 18, 19, 30, 31
	23	4, 8, 9, 17, 18, 19, 30, 31
CTH ZC	14	4
	23	19, 20, 28, 29, 30, 33
CTH ZZ	14	4, 5, 6, 7
	15	31, 32, 33
	23	33, 34, 35, 36
CUSHING PARK RD	13	19, 30, 31
	15	6
CUSTER LN	17	8, 9, 16, 17

D

DABLE RD	15	28, 33
	19	4
DAVIDSON RD	12	31, 32, 33
	21	4
	24	36
DAVIS AVE	26	17
DELAFIELD RD	25	13, 14, 15, 16, 18, 19, 20, 21, 22, 23, 24
DELAFIELD ST	24	34
	27	3
DENOON RD	20	31, 32
	26	36
DEPOT RD	15	21
DIVISION ST	22	30
DORN RD	18	14, 23, 26
DOUSMAN RD	25	10, 15, 16, 21, 22, 27, 28, 34
DUPLAINVILLE RD	16	36
	24	1, 12, 13, 14
DURHAM DR	20	2, 11, 13, 14, 24

E

EAGLE LAKE AVE	19	26, 27
EAST AVE	27	2, 3, 10, 11, 14, 15, 23
EB HY16	13	1, 3, 4, 5, 6
	18	34, 35, 36
	22	20, 21, 22, 27, 34, 35, 36
	24	4, 5, 6, 9, 16, 21, 22, 27, 28
	25	1

Street Name	Pg.	Sec.
EB 194	12	29, 30, 32, 33, 34, 35, 36
	13	19, 20, 21, 22, 23, 24
	24	19, 20, 21, 22, 23, 24, 25, 28, 29
	25	14, 15, 16, 17, 18, 23, 24
EDGEWOOD AVE	26	13, 14, 19, 20, 21, 22, 23, 24
ELKHORN RD	14	22
ELM GROVE RD	12	25, 36
ELMHURST RD	13	23, 24, 25, 26, 35, 36
EVERGREEN DR	26	10, 15
EVERGREEN RD	22	5, 6

F

FIELD DR	16	14
	20	7, 8
FOND DU LAC AVE	17	11, 12, 13
FOREST DR	18	20
	25	16
FOREST HOME AVE	26	23, 24, 26, 27, 32, 33, 34
FOX ST	19	24, 25, 26
FRANCISCAN RD	13	10, 11, 14
FROG ALLEY RD	19	11, 12, 13, 14
FROG ALY	24	17
FUNK RD	18	15, 16

G

GASPAR ST	27	3
GEBHARDT RD	12	20, 21, 22, 23
GENESEE LAKE RD	25	20, 21, 22, 23, 26, 27, 28, 29, 30
GENESEE RD	15	22, 23, 24, 27
	27	8, 9, 17, 18, 19
GENESEE ST	13	7, 17, 18, 19, 20
GIFFORD RD	25	2, 3
GLACIER RD	13	1
	24	6, 7, 8
GLEN COVE RD	13	23
GLENDALE RD	27	26, 27, 28
GLENGARRY RD	21	31
	27	35, 36
GOLDEN LAKE PARK RD	25	19, 30
GOLDEN LAKE RD	25	5, 6, 7, 8, 17, 18, 19, 20, 30, 31
GOLF RD	13	21, 22, 23, 24
	24	19, 20, 21, 29
GOOD HOPE RD	16	13, 14, 15, 16, 21, 22, 23, 24
	17	13, 14, 15, 16, 17, 18, 19, 20, 21, 22, 23, 24
GRAMLING LN	23	4, 9
	25	33
GRANDVIEW BLVD	24	21, 28, 33
	27	4, 9
GRANGE AVE	21	25, 26, 27, 35, 36
GREEN LN	27	7
GREEN RD	12	7
	24	11, 12, 13, 14, 15
GREENFIELD AVE	12	32, 33, 34, 35, 36
	21	1, 2, 3, 4, 5, 6
GROVE ST	14	22
GRUSH RD	15	20, 28, 29, 33
GUMINA RD	12	7
GUTHRIE DR	26	1, 12, 13
GUTHRIE RD	26	1
	27	12, 13, 24, 25, 36

H

HAMPTON AVE	12	1
	17	36
HAMPTON RD	12	1, 2
	17	35, 36
HARDSCRABBLE RD	23	18, 19
HARTBROOK DR	18	34, 35
HARTLEY RD	18	2, 3
HARTLING RD	18	22, 23
HENNEBERRY AVE	26	24
HENNEBERRY DR	20	19, 20
HILLO DR	26	8, 9, 16, 21
HICKORY RD	16	4, 5, 6
	18	1
HIGH ST	24	8
HIGHLAND DR	12	23, 26
HIGHWAY RD	15	16, 19, 20, 21, 29
HILL RD	13	4
HILL ST	13	4
	18	33, 34
HILLCREST DR	13	11, 14
HILLENDALE DR	20	5, 7, 8, 18, 19
HILLSIDE DR	13	21, 22
HILLSIDE RD	15	14, 23

Street Name	Pg.	Sec.
HILLSIDE RD	16	3, 4, 9, 10, 15, 16, 21, 22
HILLVIEW DR	26	8, 17, 18, 19
HOFF RD	18	3, 4, 9
HOLIDAY RD	15	26, 27, 35, 36
	19	2
HOLZ PKWY	19	24, 25, 36
HONEYWELL RD	19	35
HOWARD AVE	21	13, 14, 24

J

JANESVILLE RD	20	1, 2, 3, 8, 9, 10, 17, 18
	21	36
	26	13, 24
JARMON RD	15	11, 12
JENSEN RD	18	18
JOHNSON AVE	26	18
JOHNSON RD	21	5, 7, 8, 17
JUNEAU BLVD	12	23, 24, 25, 26
JUNGBLUTH RD	13	1
	18	36

K

KEESUS RD	16	7
	18	12, 13
KELSEY AVE	26	25
KELSEY DR	20	29, 30, 31, 32, 33
KETTLE MORAINE DR	13	29, 30, 31, 32
	14	15, 22
KETTLE MORAINE ST	13	20, 29, 30
KILBOURNE RD	18	9, 16
KOESTER RD	18	5, 8, 17

L

LAC LA BELLE DR	22	19, 20, 28, 29, 30
LAKE DR	22	25, 26, 27, 28, 35, 36
LAKE FIVE RD	16	6, 7, 18, 19
LAKE RD	22	16, 17, 20, 21, 28, 29, 32, 33
LAKELAND DR	13	5, 6, 7, 8
	22	28, 29
LAKESIDE RD	13	12, 13
LANNON DR	20	3, 4, 9, 10, 15
LANNON RD	17	5, 6, 7, 8, 17, 18, 19, 20, 29, 31, 32
LAPHAM ST	22	28
LAWNSDALE RD	21	19, 20, 21, 28, 29, 30
	27	20, 2

Street Name	Pg.	Sec.
OAKDALE DR	27	9, 16, 21, 28, 33
OAKTON AVE	24	9
OAKTON RD	13	23, 24
OAKWOOD DR	13	18
OAKWOOD RD	13	9, 16
OBSERVATORY RD	21	20, 21, 22
OLD NORTH SHORE DR	13	1, 12
OLD ORCHARD RD	17	12
OLD VILLAGE RD	15	27, 28
ONEIL RD	22	3, 4
OTTAWA AVE	23	2, 3, 4

P

PABST RD	25	10, 11, 12
PARK DR	18	13
PARRY RD	23	2, 11
PENNSYLVANIA ST	22	5, 6, 7, 8, 17, 18, 19, 20
PETERSEN RD	18	7, 8, 16, 17, 18
	22	11, 12, 13
PEWAUKEE RD	16	22, 27
	24	3, 4, 10, 11, 14, 15, 22, 23, 26, 27, 34, 35
PILGRIM PKWY	12	22, 23, 26, 27
PILGRIM RD	12	2, 3, 10, 11, 14, 15
	17	2, 3, 10, 11, 14, 15, 22, 23, 26, 27, 34, 35
PIONEER DR	20	9, 16
PIPER RD	14	1, 2, 3
	23	35, 36
PLAINVIEW RD	16	7, 8, 9, 10, 11, 12, 13, 14, 15, 16, 17, 18
	17	18
POINT DR	15	25, 36
	26	6
	27	31
PROSPECT AVE	13	24
	24	8, 9, 17, 18, 19

R

RACINE AVE	20	5, 8, 9, 16, 20, 21, 29, 32
	21	18, 19, 20, 29, 32
	27	2, 11, 12, 13
RASMUS RD	13	5
REDELLEN RD	22	31
	25	6
REDFORD BLVD	24	2, 11, 13, 14, 23, 26, 35
RICHMOND RD	16	27, 28, 32, 33
RIDGE RD	26	4
RIVER RD	19	1, 2
	26	6
	27	20, 29, 31, 32
ROAD DT	13	36
	15	1, 12
ROAD GE	15	30
ROAD GG	15	30
ROAD X	14	1, 2, 3, 11, 12
	15	33, 34
	19	3, 4, 5, 6, 7
ROCHESTER ST	19	23, 26, 35, 36
ROCKWOOD TRL	15	24, 25
ROCKY POINT RD	24	18
RUSTIC VIEW LN	26	17
RYAN RD	16	32
	20	23, 24, 25, 26
	24	5
RYAN ST	24	5, 8
RYBECK RD	18	25, 26

S

SAEGER AVE	22	19
SAEGER RD	22	18, 19
SAWYER RD	22	36
	25	1, 11, 12, 13, 14, 23, 24, 25, 26, 36
SAYLESVILLE RD	15	25, 26, 35
	27	17, 19, 20, 30
SB I43	19	25, 35, 36
	20	6
	21	25, 26, 27, 31, 32, 33, 34
	26	1, 9, 10, 11, 12, 16, 17, 19, 20, 30
SB USH 41/45	17	2, 3, 11, 12, 13
SCHLEI RD	17	5, 6
SCHOOL SECTION LAKE RD	23	8, 9, 16, 17
SCUPPERNONG DR	13	21, 28, 33
SECTION RD	19	15, 16
SENTRY DR	27	9
SHADY LN	17	3, 4, 9, 10, 15, 16, 22
SHEARER RD	14	33, 34
SILVER LAKE PLZ	22	33
SILVER LAKE RD	25	4, 9
SILVER LAKE ST	22	33

- Street Index -

Street Name	Pg.	Sec.
SILVER LAKE ST	25	4, 9
SILVER SPRING DR	16	19, 20, 21, 23, 25, 26
	17	26, 27, 28, 29, 30, 33, 34, 35, 36
	18	24

SILVERNAIL RD	13	22, 23, 24
	24	18, 20, 22, 27, 28, 29

SKYLINE AVE	26	2, 3, 4
SMALL RD	21	26, 27, 33, 34
SNYDER LN	22	26
SOUTH RD	14	22, 27, 34
SOUTH ST	14	22
	27	3

SPRAGUE RD	14	1, 12, 13, 14, 23, 24, 25, 26
SPRINGDALE RD	12	7, 18, 19, 30, 31
	24	12, 24, 25, 36
	27	12

ST PAUL AVE	24	34, 35
	27	3, 4, 9
STATE RD	15	31, 32

STH 59	14	1, 2, 11, 14, 15, 19, 20, 21, 22
	15	27, 28, 31, 32, 33
	19	6
	27	1, 14, 15, 16, 17

STH 67	14	3, 10, 15, 27, 28, 31, 32, 33
	22	5, 8, 17, 34
	23	2, 3, 10, 11, 14, 15, 22, 27, 34
	25	3, 34, 35

STH 74	16	25, 26, 35
	17	30
STH 83	13	3, 4, 9, 10, 16, 21
	15	4, 8, 9, 16, 21, 22, 27, 34, 35
	18	4, 5, 9, 16, 21, 28, 33, 34
	19	2, 3, 10, 11, 14, 23, 36

STH 145	17	1, 12
STH 164	16	4, 5, 9, 16, 21, 22, 27, 34
	26	2, 3, 11
	27	1, 22, 23, 26, 27, 34

STH LO	19	27
STONE BANK RD	18	7, 18, 19

SUGDEN RD	19	7, 8, 9, 10, 11, 14, 15, 16, 17
SUMMIT AVE	13	33, 34, 35, 36
	15	4, 5
	22	33
	24	31, 32, 33, 34
	25	3, 4, 10, 15, 22, 26, 27

SUNNYSLOPE RD	12	25, 26, 35, 36
	21	1, 2, 11, 12, 13, 14, 23, 24, 25, 26, 35, 36
SUNSET DR	15	9, 10, 11, 12, 13, 14
	25	31, 32, 33, 34, 35, 36
	27	7, 8, 9, 10, 11, 13, 14, 15, 16

SUSSEX RD	18	23, 24
	24	4
SUSSEX ST	24	4
SWAN RD	16	34
	24	2, 3, 10, 11

SWARTZ RD	21	18, 19
SWENSON DR	12	30, 31

TAMARACK RD	16	1, 12
TANS DR	20	5, 6
TAYLORS WOODS RD	13	12

TESS CORNERS DR	20	1, 2, 12
TOWN HALL RD	17	9, 16, 21
TOWN LINE RD	16	1, 24, 25, 36
	17	6, 7, 18, 19, 30, 31

TOWNLINE RD	15	13
	18	18
	22	13
	26	1, 2, 3
	27	18, 19, 33, 34, 35, 36

TOWNLINE RD	15	13
	18	18
	22	13
	26	1, 2, 3
	27	18, 19, 33, 34, 35, 36

TOWNLINE RD	15	13
	18	18
	22	13
	26	1, 2, 3
	27	18, 19, 33, 34, 35, 36

T

TAMARACK RD	16	1, 12
TANS DR	20	5, 6
TAYLORS WOODS RD	13	12
TESS CORNERS DR	20	1, 2, 12
TOWN HALL RD	17	9, 16, 21
TOWN LINE RD	16	1, 24, 25, 36
	17	6, 7, 18, 19, 30, 31

TOWNLINE RD	15	13
	18	18
	22	13
	26	1, 2, 3
	27	18, 19, 33, 34, 35, 36

TOWNLINE RD	15	13
	18	18
	22	13
	26	1, 2, 3
	27	18, 19, 33, 34, 35, 36

U

ULRICKSON RD	14	1, 2, 11
	23	35
UNION CHURCH DR	20	34, 35, 36
USH 18	15	5, 6
	25	34, 35

UTICA RD	23	3, 4
	25	33
VALLEY RD	25	7, 8, 9, 10, 11, 12, 13, 14, 15

Street Name	Pg.	Sec.
VETTLESON RD	13	4, 5
VETTLESON RD	13	3, 4

W

WALES RD	15	4, 5, 8, 9
WALKS ISLAND RD	13	23
WATERTOWN PLANK RD	12	24, 25, 26, 27
WATERTOWN RD	12	19, 30
	24	14, 15, 23, 24
WATERVILLE LAKE RD	25	36
WATERVILLE RD	14	1

	23	1, 2, 11, 12, 13, 14, 24, 25, 36
	25	24, 25, 36
WAUKESHA AVE	16	23, 26
WAUKESHA RD	14	22

WB HY16	13	1, 3, 4, 5, 6
	18	34, 35, 36
	22	20, 21, 22, 27, 34, 35, 36
	24	4, 5, 6, 9, 16, 21, 22

	25	1
WB I94	12	29, 30, 32, 33, 34, 35, 36
	13	19, 20, 21, 22, 23, 24
	24	19, 20, 21, 22, 23, 24, 25, 28, 29

	25	14, 15, 16, 17, 18, 23, 24
WERN WAY	15	13, 14, 15, 16, 21, 22
	27	7, 18

WEST AVE	27	3, 10, 15
WEST BEACH RD	25	10
WEST SHORE DR	18	5, 6, 7, 8, 17, 18, 19, 20

WEYER RD	12	6
	16	36
	17	31
	24	1

WHITE ROCK AVE	24	35
	27	2
WHITTAKER RD	22	24
WILSON AVE	23	3
	25	34

WILTON RD	14	9, 10, 11, 15, 16, 17
WINKLEMAN RD	18	24, 25, 36
WISCONSIN AVE	13	6
	22	30, 31, 32, 33, 34, 35, 36
	24	8, 9, 10, 15
	25	1, 3, 4
	27	3

WOLF RUN	19	36
WOODLAND LN	26	11, 14
WOODS RD	15	24, 25
	20	1, 10, 11, 12, 15, 16, 17, 21

WOODSIDE RD	16	2, 11, 14
-------------	----	-----------

	17	31
	24	1
WHITE ROCK AVE	24	35
	27	2
WHITTAKER RD	22	24
WILSON AVE	23	3
	25	34

WILTON RD	14	9, 10, 11, 15, 16, 17
WINKLEMAN RD	18	24, 25, 36
WISCONSIN AVE	13	6
	22	30, 31, 32, 33, 34, 35, 36
	24	8, 9, 10, 15
	25	1, 3, 4
	27	3

WOLF RUN	19	36
WOODLAND LN	26	11, 14
WOODS RD	15	24, 25
	20	1, 10, 11, 12, 15, 16, 17, 21

WOODSIDE RD	16	2, 11, 14
-------------	----	-----------

The 2009 Land Atlas and Plat Book is available online.
 Please visit our website at www.waukeshacounty.gov/landandparks.



The screenshot shows the website header with the Waukesha County logo and the slogan "LEADING THE WAY". The main navigation menu includes "Navigate Back", "Business Unit", and "More Information". The "Business Unit" section lists various services like "Business Management", "Environmental Health", "Land and Water Conservation", "Land Information System", "Park System", "Planning and Zoning", and "Recycling and Solid Waste". The "More Information" section includes "Department Services" and "Directions". The main content area features a "THANK YOU FOR VISITING THE DEPARTMENT OF PARKS AND LAND USE WEBSITE" message, a signature of Dale R. Shaver, and contact information for the Department of Parks and Land Use, including the address "1320 Pewaukee Road in Waukesha, WI 53188" and phone numbers for different rooms. The footer includes "Business Hours" and "Directions" links.

Waukesha County
 Department of Parks and Land Use
 515 W. Moreland Blvd.
 Waukesha, WI 53188
 (262) 548-7790
 (262) 896-8300



Services Provided

Comprehensive wetland services (from delineation to mitigation monitoring); Threatened and endangered species surveys, regulatory coordination, mitigation plans; Ecological risk assessment and natural resource damage assessment; Natural resource management and restoration plans; GIS/GPS mapping services; Water resource planning support; Runoff temperature analysis; Reclamation planning; National Environmental Policy Act documentation (EA and EIS); Litigation support; NR151 Infiltration Site/Soil evaluation; and Aquatic resource investigations



Specializing in wetland, biological, and environmental permitting services

Mequon Office
14138 N. Birchwood Lane
Mequon, WI 53097
Tel 262-376-5057
Fax 262-377-3463
cmccoy@nrc-inc.net

Cottage Grove Office
P.O. Box 128
Cottage Grove, WI 53527
Tel 608-839-1998
Fax 608-839-1995
bkarcz@nrc-inc.net

Recycling & Solid Waste Programs



Turn Over a New Leaf
Backyard management of yard waste



**WAUKESHA
COUNTY
RECYCLES
MORE** - paper,
bottles, jars...see our
website for details.




Household Hazardous Waste
Dispose of paints and chemicals safely



Businesses/Schools
Recycling and waste reduction assistance

Visit www.waukeshacounty.gov/recycling or call 262-896-8300


**ENGINEERS • ARCHITECTS • SURVEYORS
LANDSCAPE ARCHITECTS • PLANNERS**



**YAGGY
COLBY**

ASSOCIATES

yaggy.com



**Municipal, Civil, Environmental &
Transportation Engineering**

Surveying & Planning

Land Development

Commercial & Public Architecture

Landscape Architecture

PO Box 180500 Delafield, WI 53018 (262) 646-6855 (262) 646-6864 FAX