

# Richland School District

## School Boundaries

### Legend

Railroad

#### High Schools

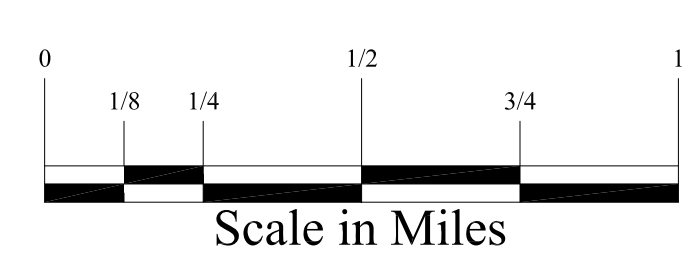
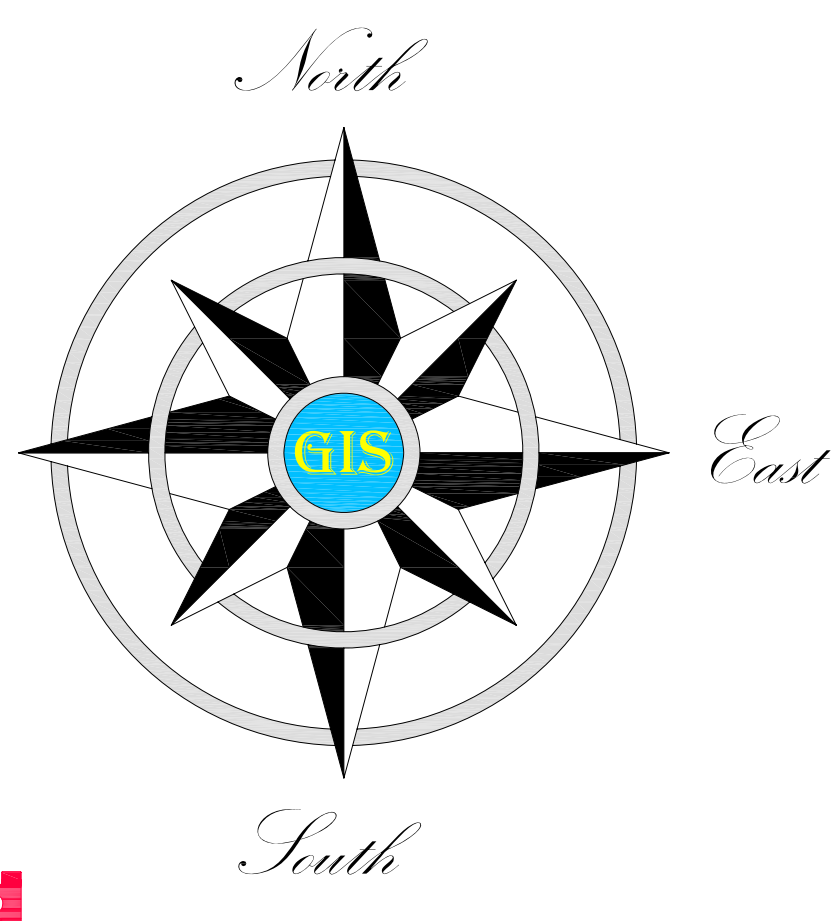
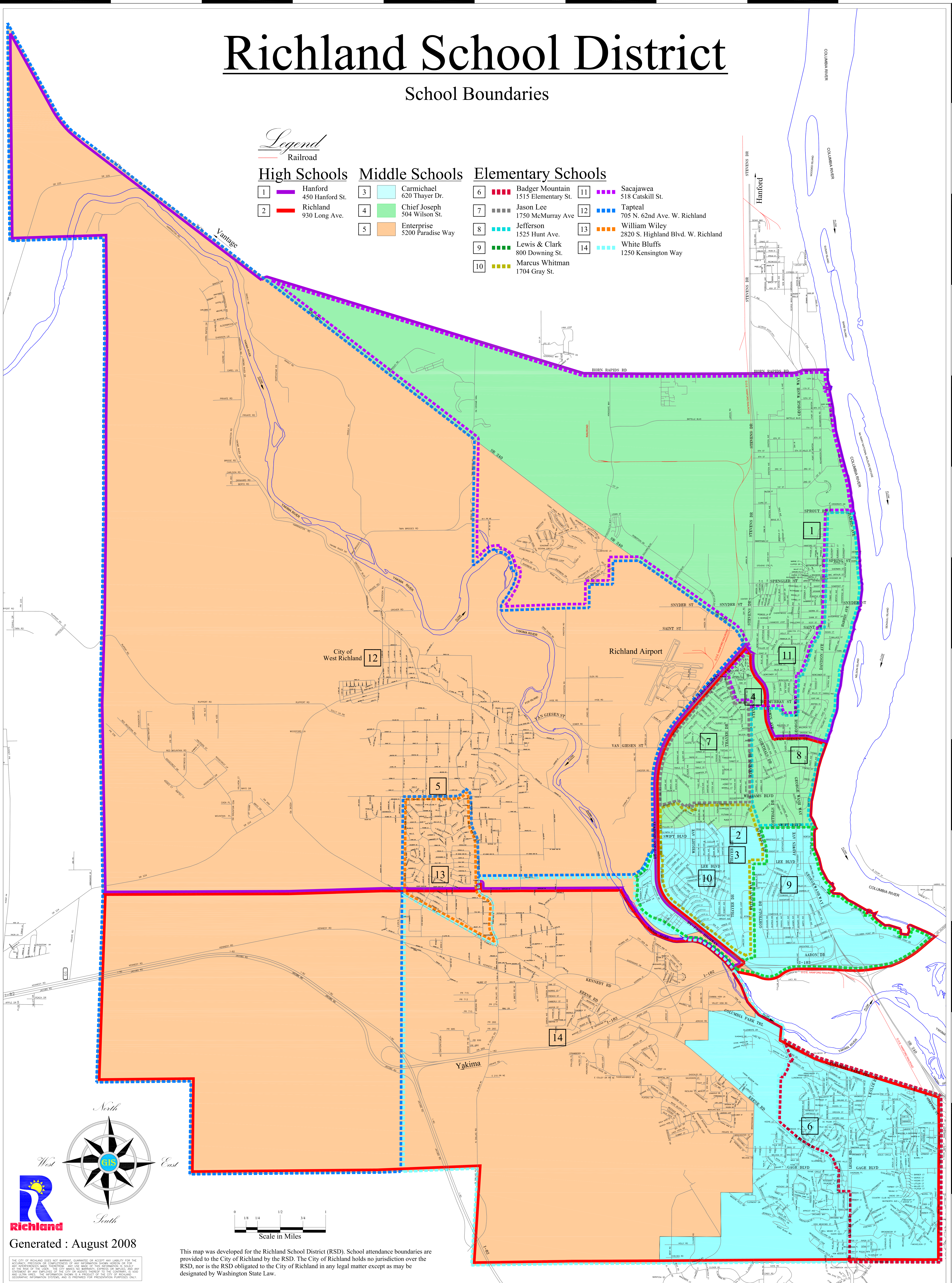
- 1 Hanford  
450 Hanford St.
- 2 Richland  
930 Long Ave.

#### Middle Schools

- 3 Carmichael  
620 Thayer Dr.
- 4 Chief Joseph  
504 Wilson St.
- 5 Enterprise  
5200 Paradise Way

#### Elementary Schools

- 6 Badger Mountain  
1515 Elementary St.
- 7 Jason Lee  
1750 McMurray Ave
- 8 Jefferson  
1525 Hunt Ave.
- 9 Lewis & Clark  
800 Downing St.
- 10 Marcus Whitman  
1704 Gray St.
- 11 Sacajawea  
518 Catskill St.
- 12 Tapteal  
705 N. 62nd Ave. W. Richland
- 13 William Wiley  
2820 S. Highland Blvd. W. Richland
- 14 White Bluffs  
1250 Kensington Way



Generated : August 2008

THE CITY OF RICHLAND DOES NOT WARRANT, GUARANTEE OR ACCEPT ANY LIABILITY FOR THE ACCURACY, PRECISION OR COMPLETENESS OF ANY INFORMATION, PROGRAM, HISTORY OR DATA ARE INTERFERED WITH. THEREFORE, ANY USE OF THIS MAP IS AT THE USER'S RISK. THE CITY MAKES NO WARRANTY, EXPRESS OR IMPLIED, AND ANY STATEMENT BY ANY OFFICER OF THE CITY OR AGENTS PRESENT TO THE CITY OF RICHLAND, IS NOT AND SHALL NOT BE CONSIDERED AS A CONTRACT. THE CITY OF RICHLAND IS NOT RESPONSIBLE FOR ANY DAMAGE TO PERSONS OR PROPERTY, INCLUDING ECONOMIC LOSS, ARISING FROM THE USE OF THIS MAP. THE INFORMATION SHOWN IS A PRODUCT OF THE CITY OF RICHLAND'S GEOGRAPHIC INFORMATION SYSTEM, AND IS PREPARED FOR PRESENTATION PURPOSES ONLY.

This map was developed for the Richland School District (RSD). School attendance boundaries are provided to the City of Richland by the RSD. The City of Richland holds no jurisdiction over the RSD, nor is the RSD obligated to the City of Richland in any legal matter except as may be designated by Washington State Law.